

Transfer No. \_\_\_\_\_


Date 8. 4. 65

Map of lands 10 which water right is being transferred.

Township 14

Range 13

Section 23



For Jay A. Moberly  
Box 535, Prineville, Oregon

**RECEIVED**  
SEP 15 1965  
STATE ENGINEER  
SALEM OREGON

Transfer No. \_\_\_\_\_

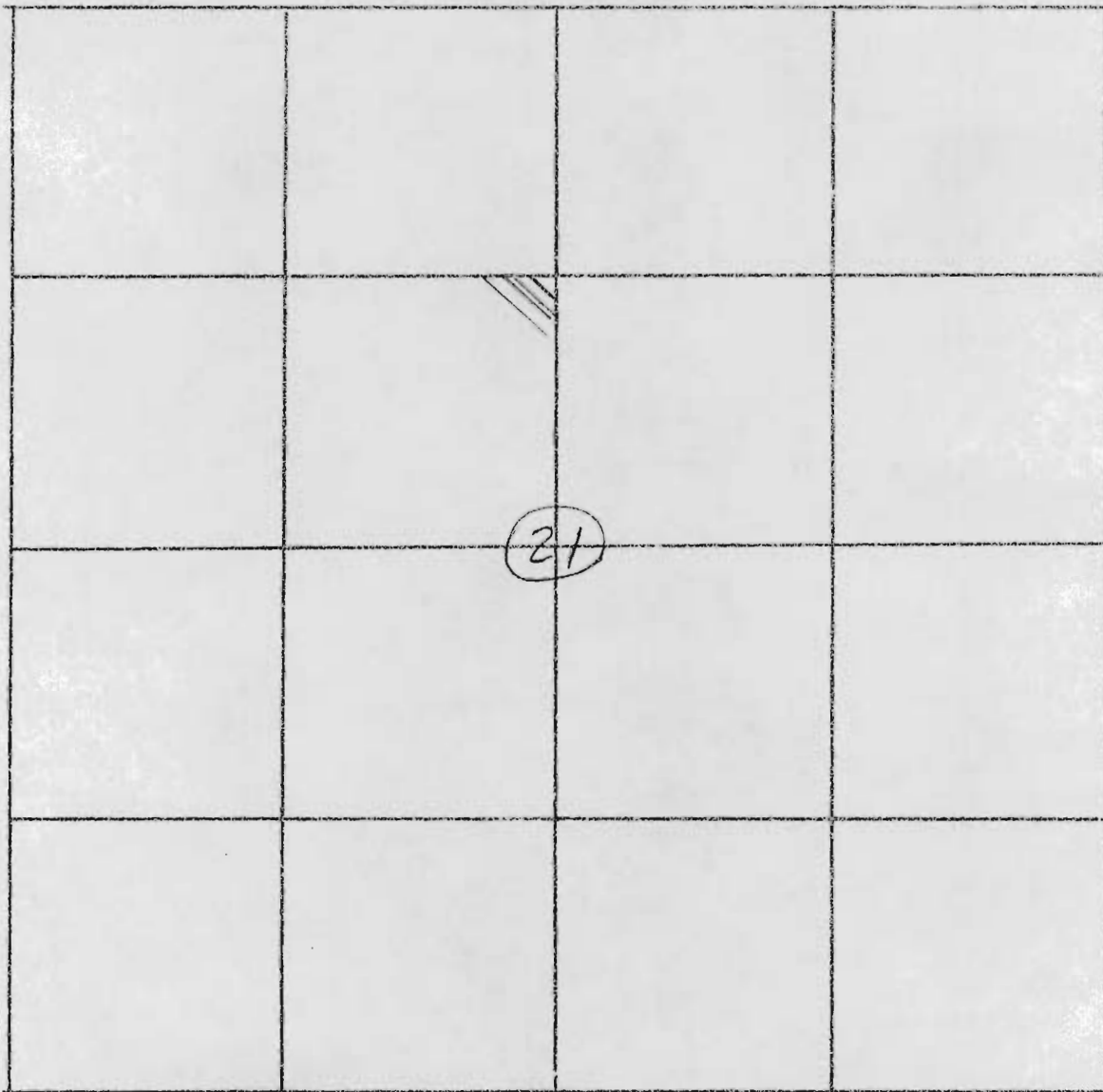
Date 8-24-65

Map of lands Leone which water right is being transferred.

Township 14

Range 13

Section 21



William J. Hall, Terrebonne, Oregon

Transfer No. \_\_\_\_\_


Date 8.24.65

Map of lands to \_\_\_\_\_ which water right is being transferred.

Township 14

Range 13

Section 21



William J. Hall, Terrebonne, Oregon

**RECEIVED**  
SEP 15 1965  
STATE ENGINEER  
SALEM OREGON

Transfer No. \_\_\_\_\_

Date \_\_\_\_\_

Map of lands \_\_\_\_\_ to \_\_\_\_\_ which water right is being transferred.

Township 16

Range 12

Section 13



**RECEIVED**  
SEP 15 1965

**STATE ENGINEER**  
SALEM OREGON

For property ~~XXXX~~ being purchased by Heirerman & McCormick  
c/o Northwest Ranch Brokers  
632 S. Sixth Street, Redmond, Oregon