

HOOD RIVER COUNTY

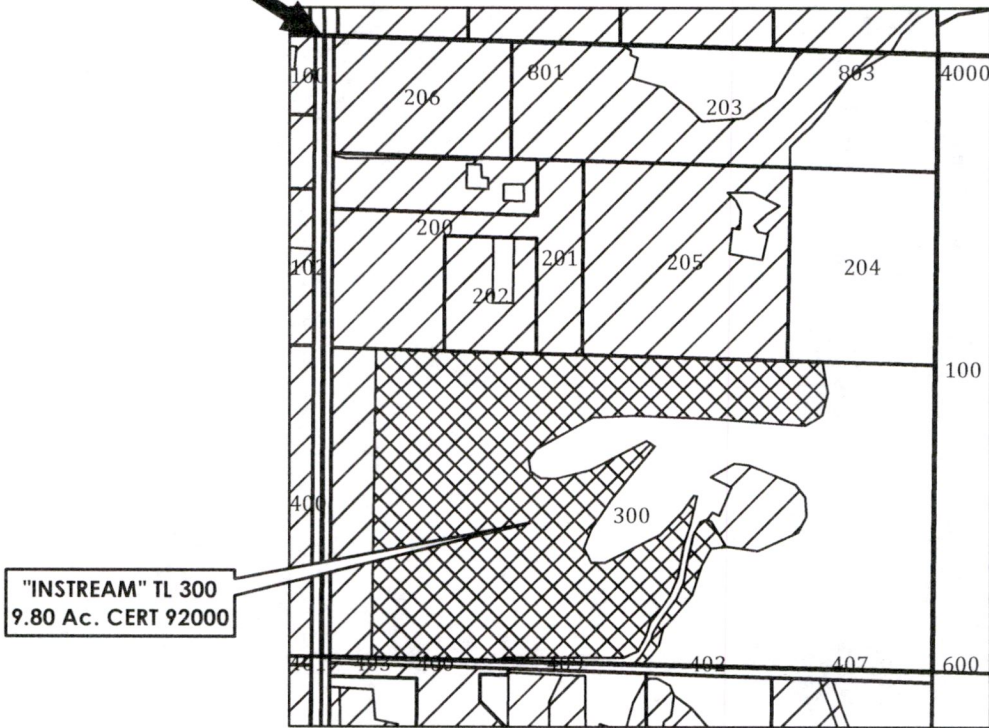
SEC. 22 T01N R10E

SCALE - 1" = 400'



NW 1/4 OF THE NE 1/4

N 1/4 COR.



"INSTREAM" TL 300
9.80 Ac. CERT 92000

RECEIVED

JUN 17 2019

OWRD

	INSTREAM LANDS
	EXISTING WATER RIGHTS



APPLICATION FOR 1 YEAR INSTREAM LEASE
NAME: HILDEGARD & MARK HOFMANN TRUSTEES

TAXLOT #: 300

9.80 ACRES

Date: 6/11/2019

FILE: TRANSFERS/INSTREAM/2019_01N10E22_TL300

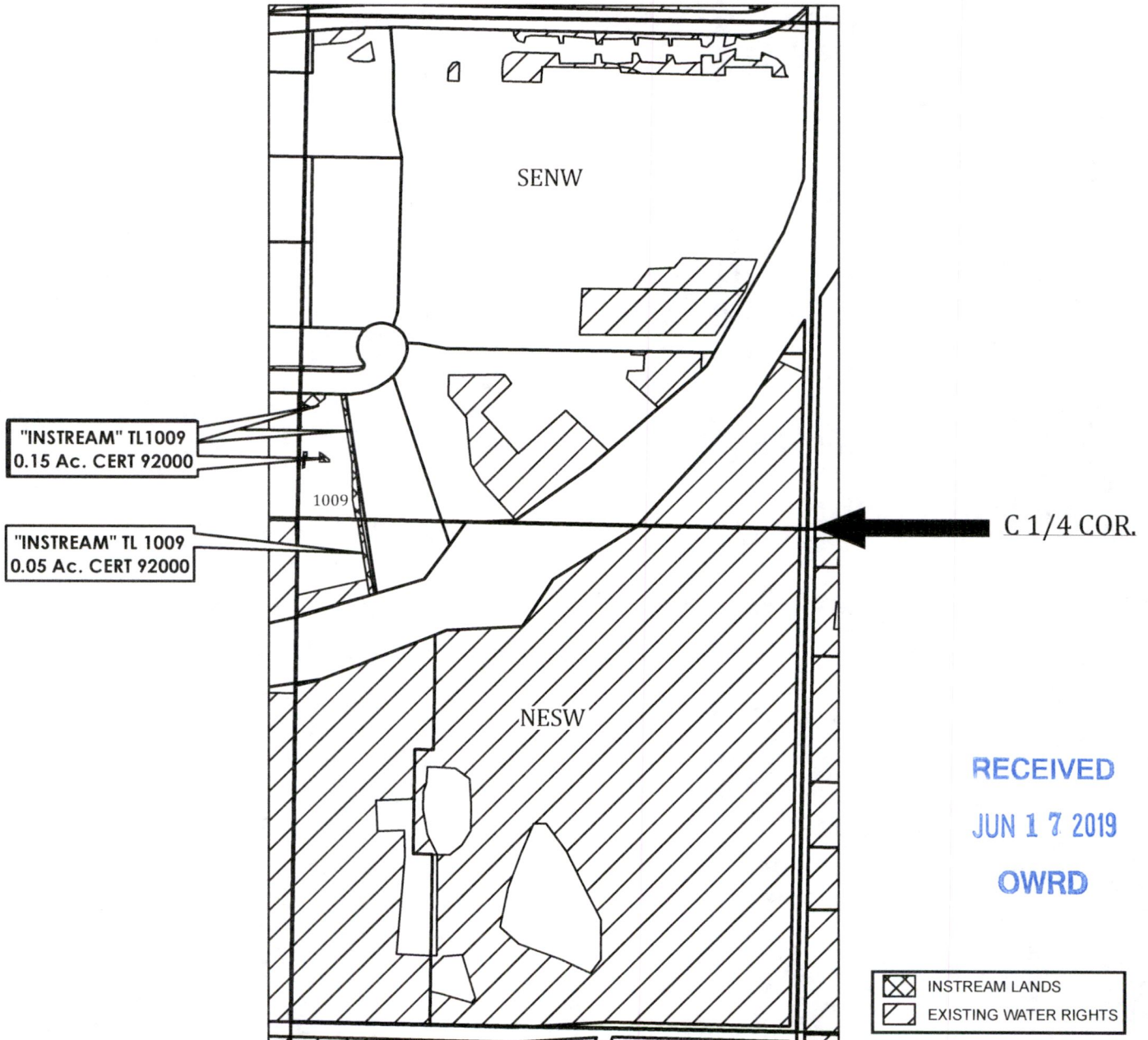
HOOD RIVER COUNTY

SEC. 25 T02N R10E

SCALE - 1" = 400'



SE 1/4 OF THE NW 1/4 AND NE 1/4 OF THE SW 1/4



APPLICATION FOR 1 YEAR INSTREAM LEASE
NAME: VANCO ENTERPRISES, INC.

TAXLOT #: 1009 0.20 ACRES

Date: 6/11/2019

FILE: TRANSFERS/INSTREAM/2019_02N10E25B_TL1009

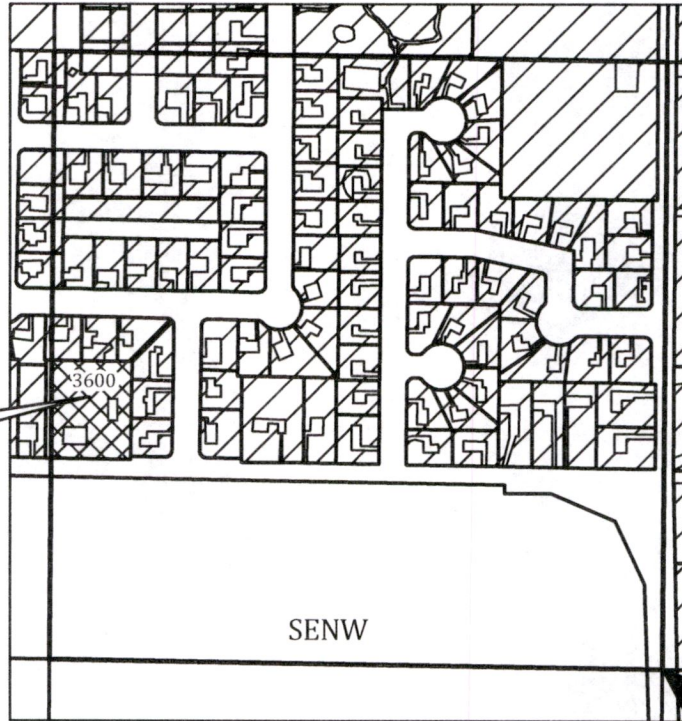
HOOD RIVER COUNTY

SEC. 26 T02N R10E

SCALE - 1" = 400'





SE 1/4 OF THE NW 1/4




"INSTREAM" TL 3600
0.80 Ac. CERT 92000

RECEIVED
JUN 17 2019
OWRD

C 1/4 COR.

	INSTREAM LANDS
	EXISTING WATER RIGHTS



APPLICATION FOR 1 YEAR INSTREAM LEASE
NAME: CRYSTAL SPRINGS WATER DISTRICT

TAXLOT #: 3600

0.80 ACRES

Date: 6/11/2019

FILE: TRANSFERS/INSTREAM/2019_01N10E10D_TL1800

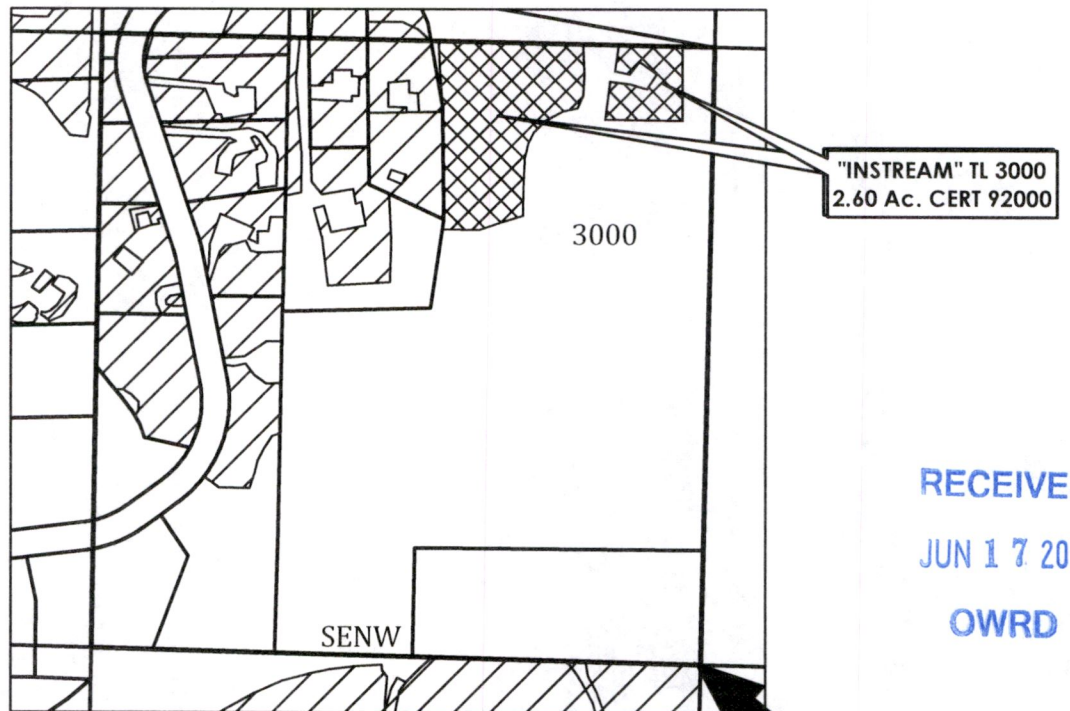
HOOD RIVER COUNTY

SEC. 31 T03N R11E

SCALE - 1" = 400'





SE 1/4 OF THE NW 1/4



**RECEIVED
JUN 17 2019
OWRD**

SE NW

C 1/4 COR.

	INSTREAM LANDS
	EXISTING WATER RIGHTS



APPLICATION FOR 1 YEAR INSTREAM LEASE

NAME: JEFF KELLER

TAXLOT #: 3000

2.60 ACRES

Date: 6/11/2019

FILE: TRANSFERS/INSTREAM/2019_03N11E31B_TL3000

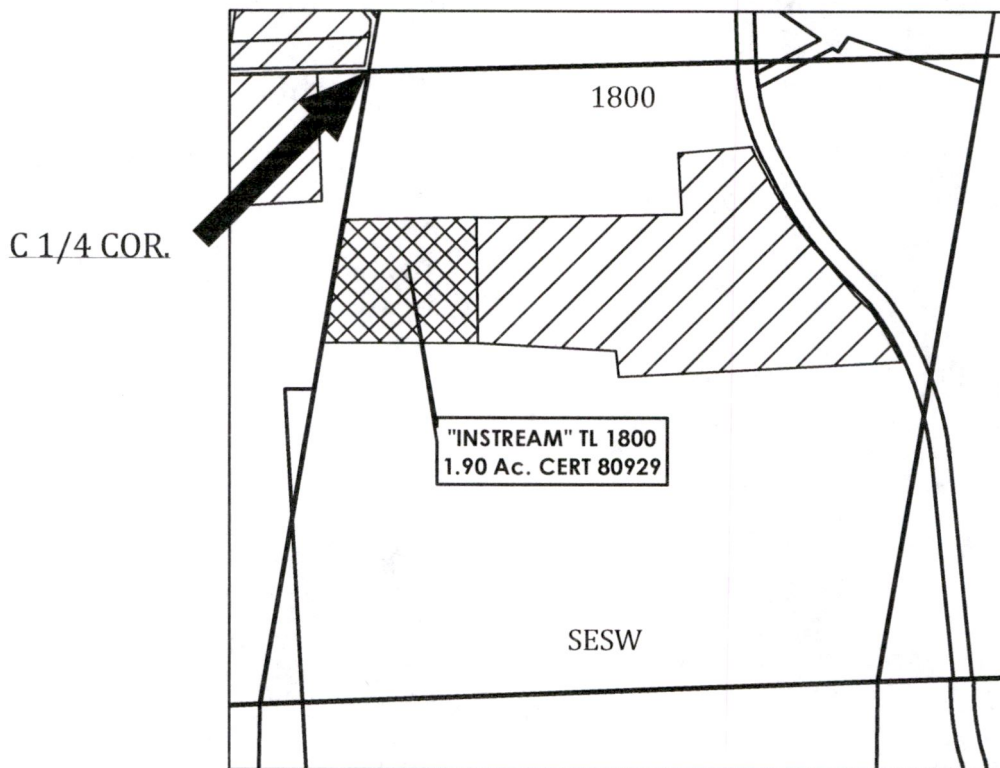
HOOD RIVER COUNTY

SEC. 2 T01N R10E

SCALE - 1" = 400'



NW 1/4 OF THE NE 1/4



RECEIVED
JUN 17 2019
OWRD

	INSTREAM LANDS
	EXISTING WATER RIGHTS



APPLICATION FOR 1 YEAR INSTREAM LEASE
NAME: SHARON WALLACE

TAXLOT #: 1800

1.90 ACRES

Date: 6/11/2019

FILE: TRANSFERS/INSTREAM/2019_01N10E02_TL1800

HOOD RIVER COUNTY

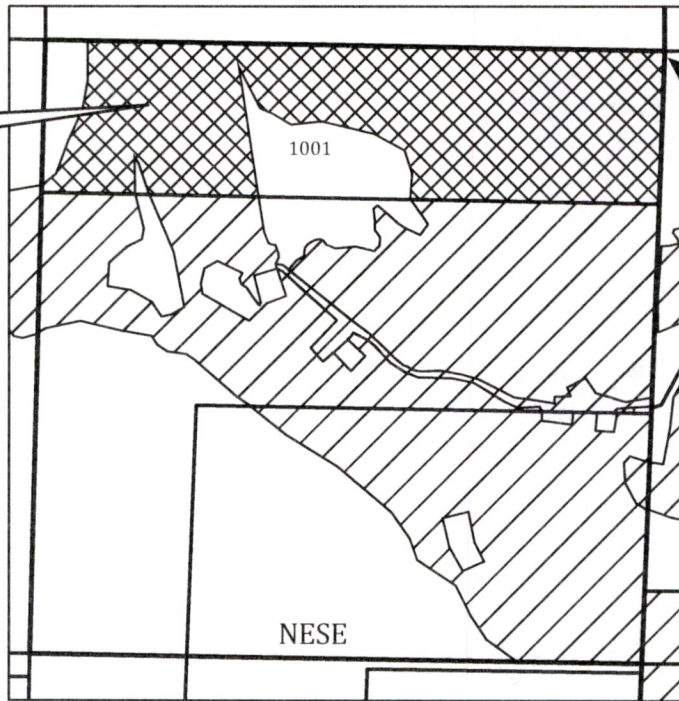
SEC. 33 T02N R10E

SCALE - 1" = 400'



NE 1/4 OF THE SE 1/4

**"INSTREAM" TL 1001
8.40 Ac. CERT 80929**





E 1/4 COR.

RECEIVED

JUN 17 2019

OWRD

	INSTREAM LANDS
	EXISTING WATER RIGHTS



APPLICATION FOR 1 YEAR INSTREAM LEASE

NAME: IAN & CANDACE BOHINCE

TAXLOT #: 1001

8.40 ACRES

Date: 6/12/2019

FILE: TRANSFERS/INSTREAM/2019_02N10E33_TL 1001

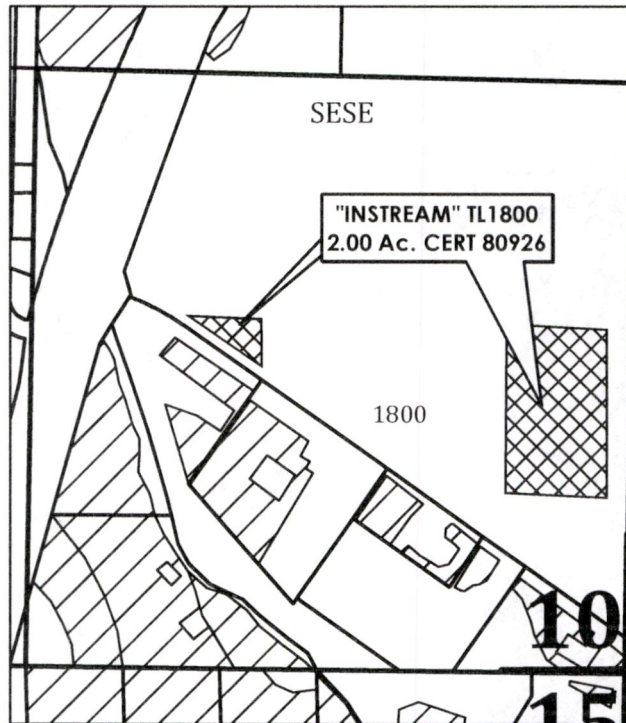
HOOD RIVER COUNTY

SEC. 10 T01N R10E

SCALE - 1" = 400'





SE 1/4 OF THE SE 1/4



10/11/15/14

RECEIVED
JUN 17 2019
OWRD

	INSTREAM LANDS
	EXISTING WATER RIGHTS



APPLICATION FOR 1 YEAR INSTREAM LEASE
NAME: CRAIG M NICHOLSON

TAXLOT #: 1800

2.00 ACRES

Date: 6/11/2019

FILE: TRANSFERS/INSTREAM/2019_01N10E10D_TL1800

INSTREAM LEASE MAPS

RECEIVED

JUN 17 2019

OWRD