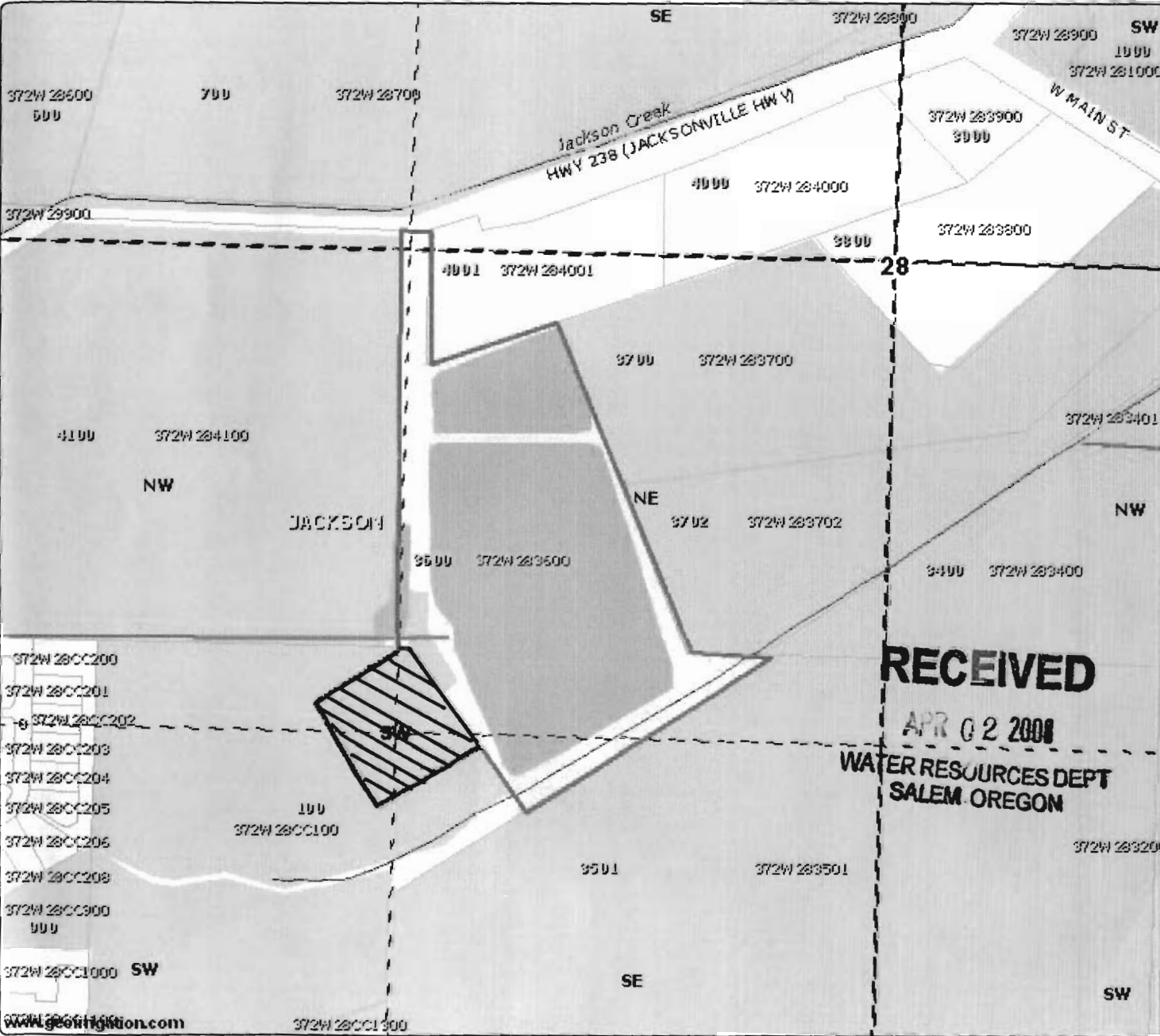


Medford Irrigation District



Medford Irrigation District/Kogap

372S28 tax lot 3600

- District Boundary USBR
- County Boundary
- Road Labels
- Township Range
- Sections
- Section Labels
- Quarters
- Quarter Labels
- Quarter Quarters
- Quarter Quarters Labels
- Taxlot Labels
- Lot Labels
- Taxlots
- Rivers JACK CO
- Waterbodies JACK CO
- Irrigation Ditches JACK CO
- RVOG Laterals
- Water Rights OLD
- Water Rights NEW

2.33 In Stream
2008

RECEIVED
APR 02 2008
WATER RESOURCES DEPT
SALEM OREGON

Scale 1" = 400'
Created: 3/25/2008

DISCLAIMER: This map is intended for display purposes only and is not intended for any legal representation. There are no warranties, expressed or implied, that accompany this product.

Medford Irrigation District

SENU

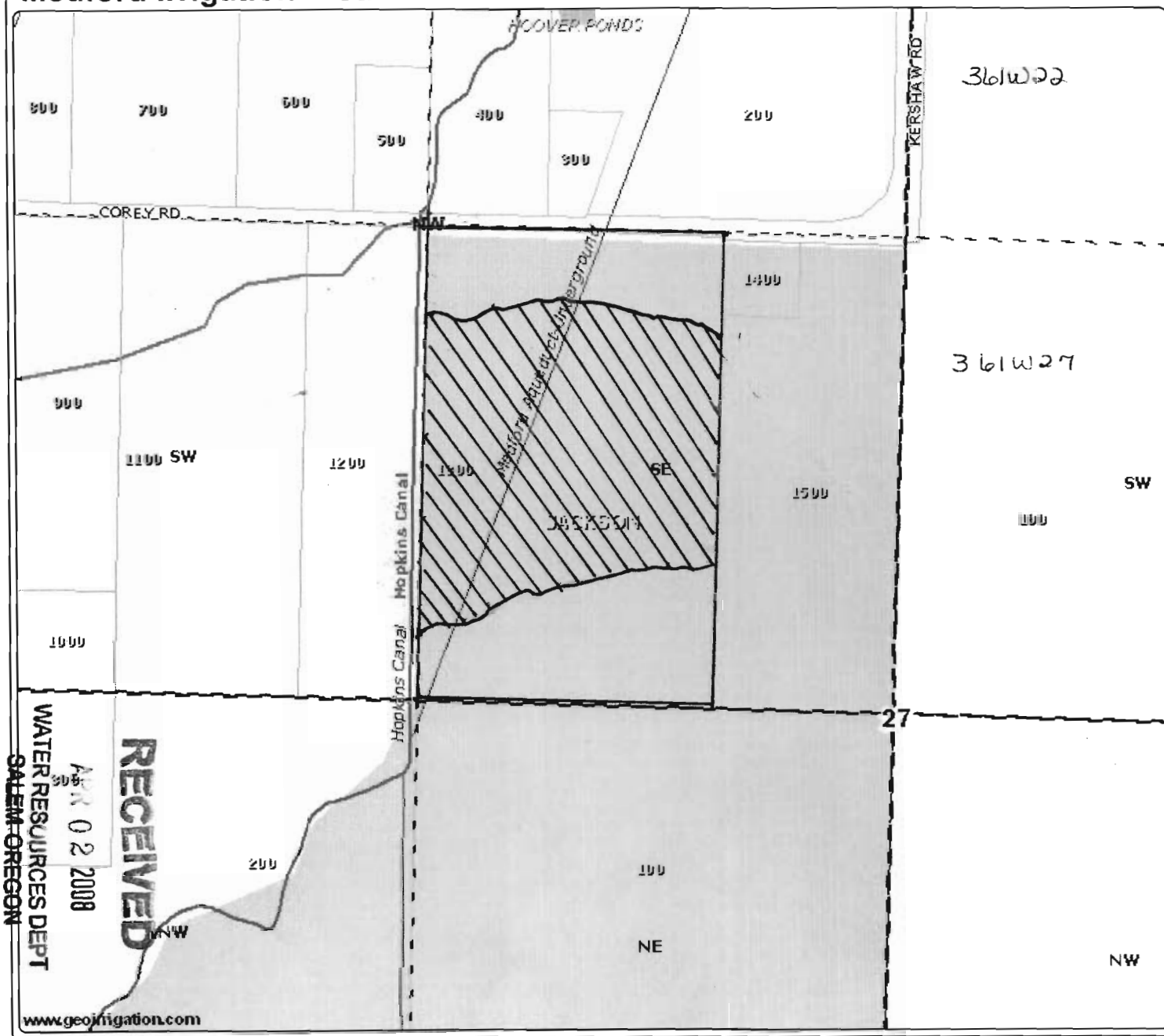
361W27B TAX LOT 1300
 15 AC
 IN STREAM OF
 THE TOTAL 24.4 irr.
 AC.

- District Boundary USBR
- County Boundary
- Road Labels
- Township Range
- Sections
- Section Labels
- Quarters
- Quarter Labels
- Quarter Quarters
- Quarter Quarters Labels
- Lot Labels
- Taxlots
- Rivers JACK CO
- Waterbodies JACK CO
- Irrigation Ditches JACK CO
- RVCOG Laterals
- Water Rights OLD
- Water Rights NEW

Tax Lot # 1300

IN Stream
 2008
 15. AC.

Scale 1" = 400'
 Created: 3/25/2008



RECEIVED
 APR 02 2008
 WATER RESOURCES DEPT
 SALEM OREGON




















www.geoirrigation.com

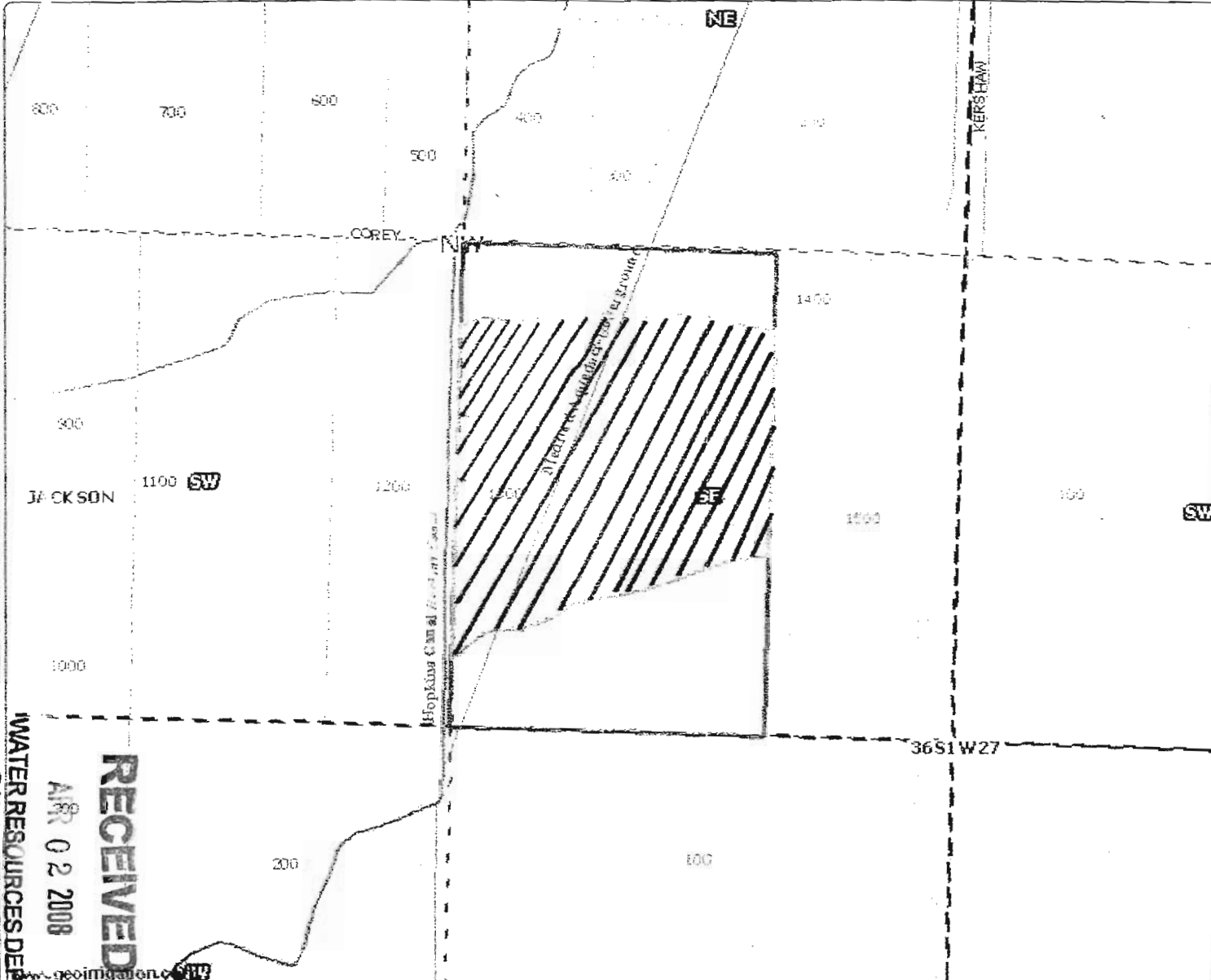
DISCLAIMER: This map is intended for display purposes only and is not intended for any legal representations. There are no warranties, expressed or implied, that accompany this product.

Medford Irrigation District

SAN DI TON

TRANSFER OFF
 36S1W27B t#1300
 15 ac. of the
 24.4 irrigible ac.

-  **Old land**
-  District Boundary USBR
-  County Boundary
-  Road Labels
-  Township Range
-  Sections
-  Section Labels
-  Quarters
-  Quarter Labels
-  Quarter Quarters
-  Quarter Quarters Labels
-  Loc Labels
-  Taxlots
-  Rivers JACK CO
-  Waterbodies JACK CO
-  Irrigation Ditches JACK CO
-  RWDDG Laterals
-  Water Rights OLD
-  Water Rights NEW



RECEIVED
 APR 02 2008
 WATER RESOURCES DEPT
 SALEM, OREGON

www.geoirrigation.com
 Transfer off 15 acres of the 24.4 irrigible acres. San Di Ton old land/east side



Scale 1" = 400'
 Created: 2/19/2008

DISCLAIMER: This map is intended for display purposes only and is not intended for any legal representations. There are no warranties, expressed or implied, that accompany this product.

Medford Irrigation District

NENE / N WNE

37-1w-08BA tax lot 700
3.40 ac transfer off



- District Boundary USBR
- County Boundary
- Road Labels
- Township Range
- Sections
- Section Labels
- Quarters
- Quarter Labels
- Quarter Quarters
- Quarter Quarters Labels
- Lot Labels
- Taxlots
- Rivers JACK CO
- Waterbodies JACK CO
- Irrigation Ditches JACK CO
- RVCOG Laterals
- Water Rights OLD
- Water Rights NEW
- In-Stream 2008

WATER RESOURCES DEPT
SALEM, OREGON

APR 02 2008

RECEIVED

www.geoirrigation.com



Scale 1" = 200'
Created: 3/25/2008

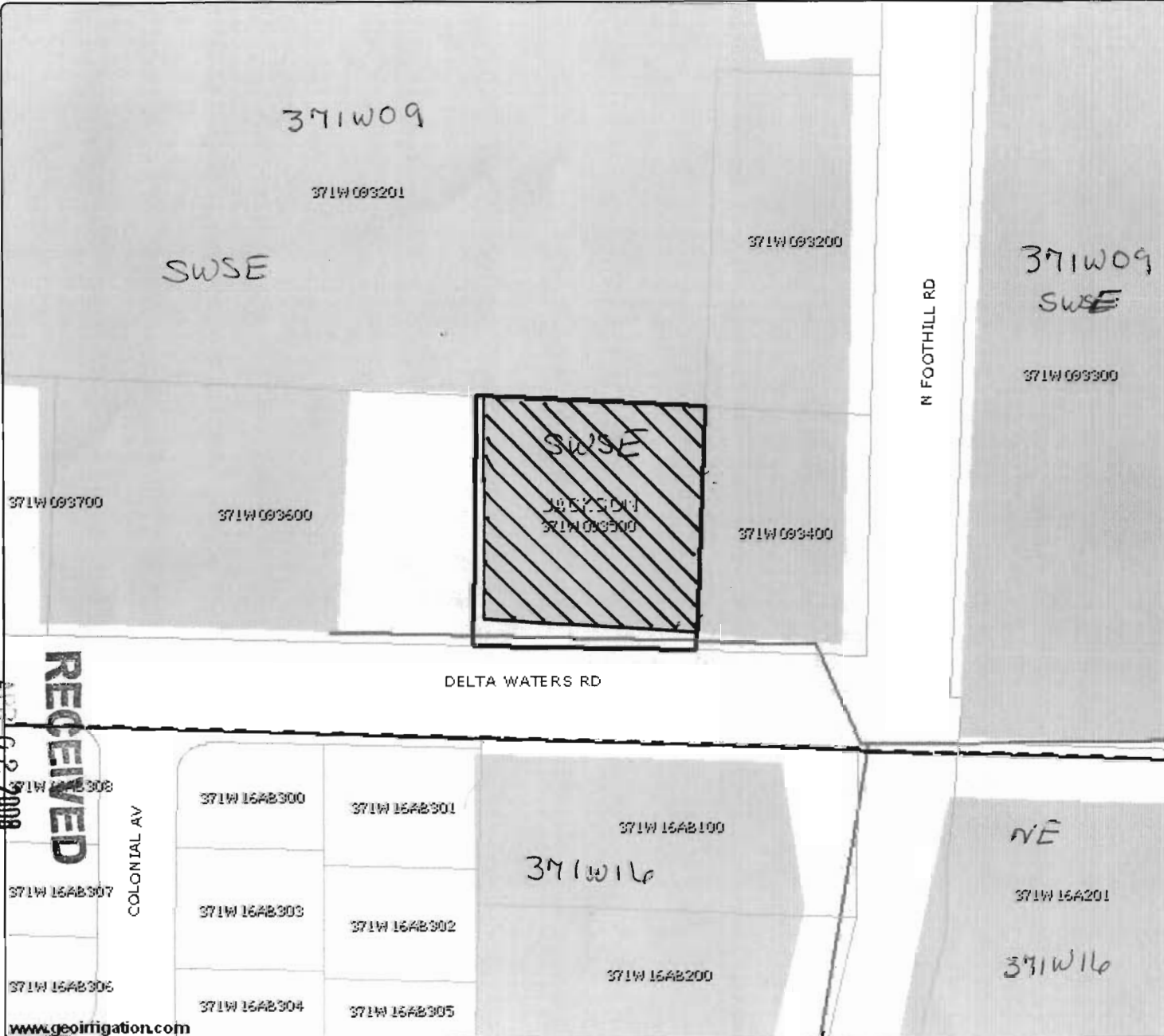
DISCLAIMER: This map is intended for display purposes only and is not intended for any legal representations. There are no warranties, express or implied, that accompany this product.

Medford Irrigation District

SWSE

37-1W09 tax lot 3500

.50 ac



- District Boundary USBR
- County Boundary
- Road Labels
- Township Range
- Sections
- Section Labels
- Quarters
- Quarter Labels
- Quarter Quarters
- Quarter Quarters Labels
- Taxlot Labels
- Lot Labels
- Taxlots
- Rivers JACK CO
- Waterbodies JACK CO
- Irrigation Ditches JACK CO
- RVCOG Laterals
- Water Rights OLD
- Water Rights NEW

In-Stream 2008



Scale 1" = 100'
Created: 3/25/2008

WATER RESOURCES DEPT
SALEM, OREGON

APR 02 2008

RECEIVED

COLONIAL AV

www.geoirrigation.com

DISCLAIMER: This map is intended for display purposes only and is not intended for any legal representations. There are no warranties, expressed or implied, for accuracy of this product.

Medford Irrigation District

SWSE

37-1W09 tax lot 3600

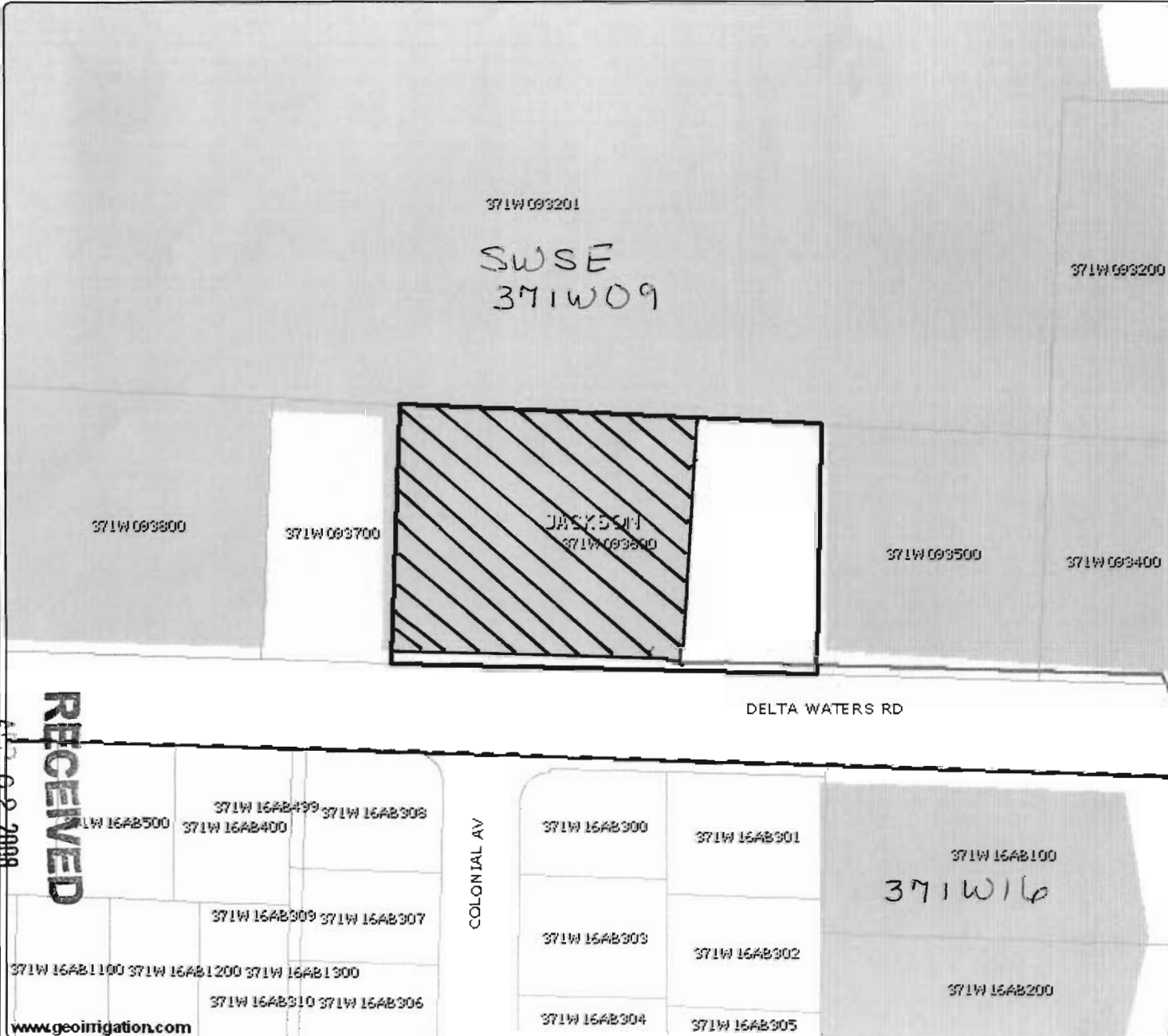
.80 ac

- District Boundary USBR
- County Boundary
- Road Labels
- Township Range
- Sections
- Section Labels
- Quarters
- Quarter Labels
- Quarter Quarters
- Quarter Quarters Labels
- Taxlot Labels
- Lot Labels
- Taxlots
- Rivers JACK CO
- Waterbodies JACK CO
- Irrigation Ditches JACK CO
- RVCOG Laterals
- Water Rights OLD
- Water Rights NEW

In Stream 2008



Scale 1" = 100'
Created: 3/25/2008



RECEIVED

APR 02 2008

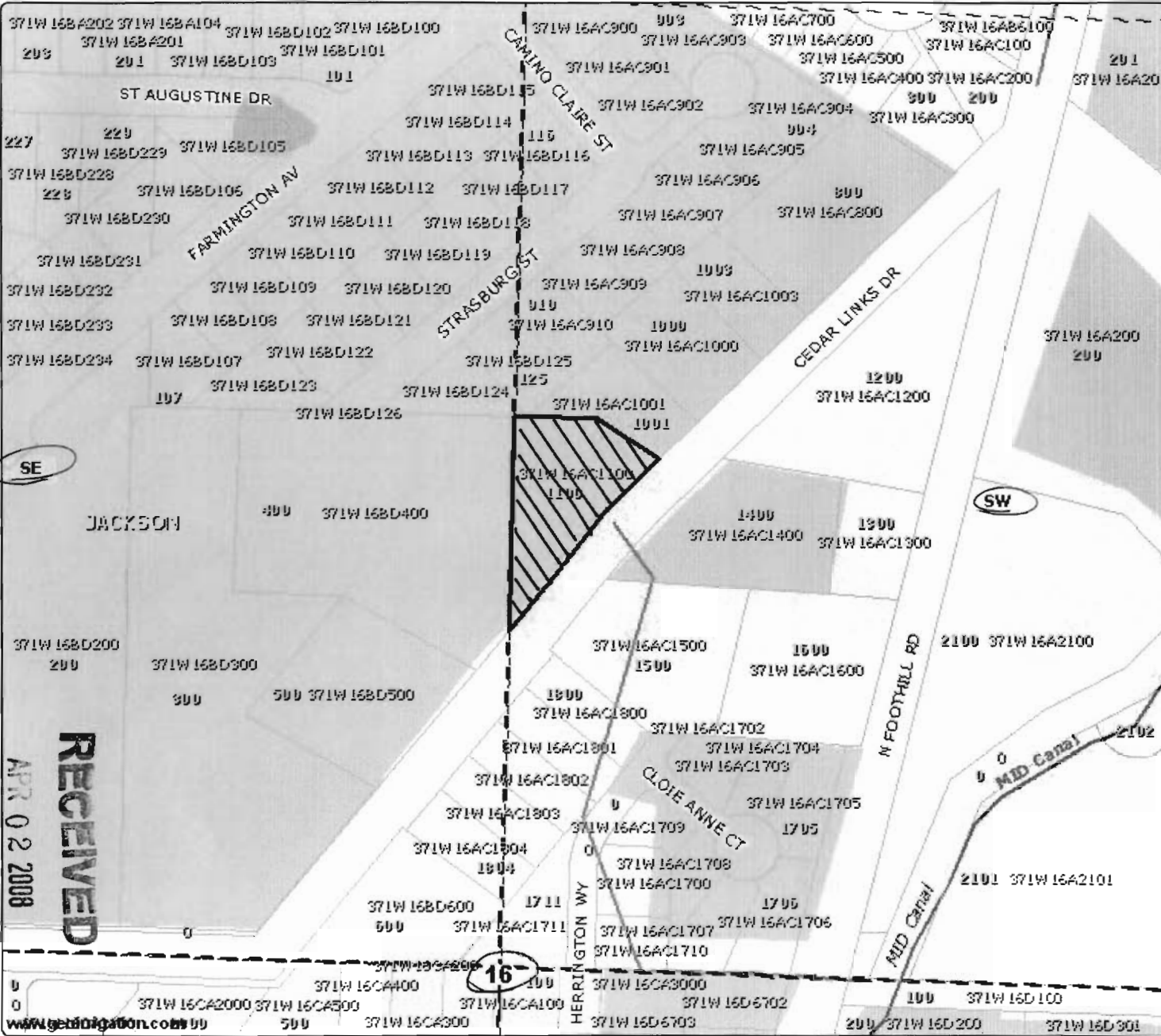
WATER RESOURCES DEPT
SALEM, OREGON

www.geoirrigation.com

DISCLAIMER: This map is intended for display purposes only and is not intended for any legal representations. There are no warranties, expressed or implied, that accompany this product.

Medford Irrigation District

SWNE
 37-1W-16AC T#1100
 .70 ac



- District Boundary USBR
- County Boundary
- Road Labels
- Township Range
- Sections
- Section Labels
- Quarters
- Quarter Labels
- Quarter Quarters
- Quarter Quarters Labels
- Taxlot Labels
- Lot Labels
- Taxlots
- Rivers JACK CO
- Waterbodies JACK CO
- Irrigation Ditches JACK CO
- RVCOG Laterals
- Water Rights OLD
- Water Rights NEW

In Stream
 2008

Scale 1" = 200'
 Created: 3/25/2008

WATER RESOURCES DEPT
 SALEM OREGON

RECEIVED
 APR 02 2008

DISCLAIMER: This map is intended for display purposes only and is not intended for any legal representations. There are no warranties, expressed or implied, that accompany this product.

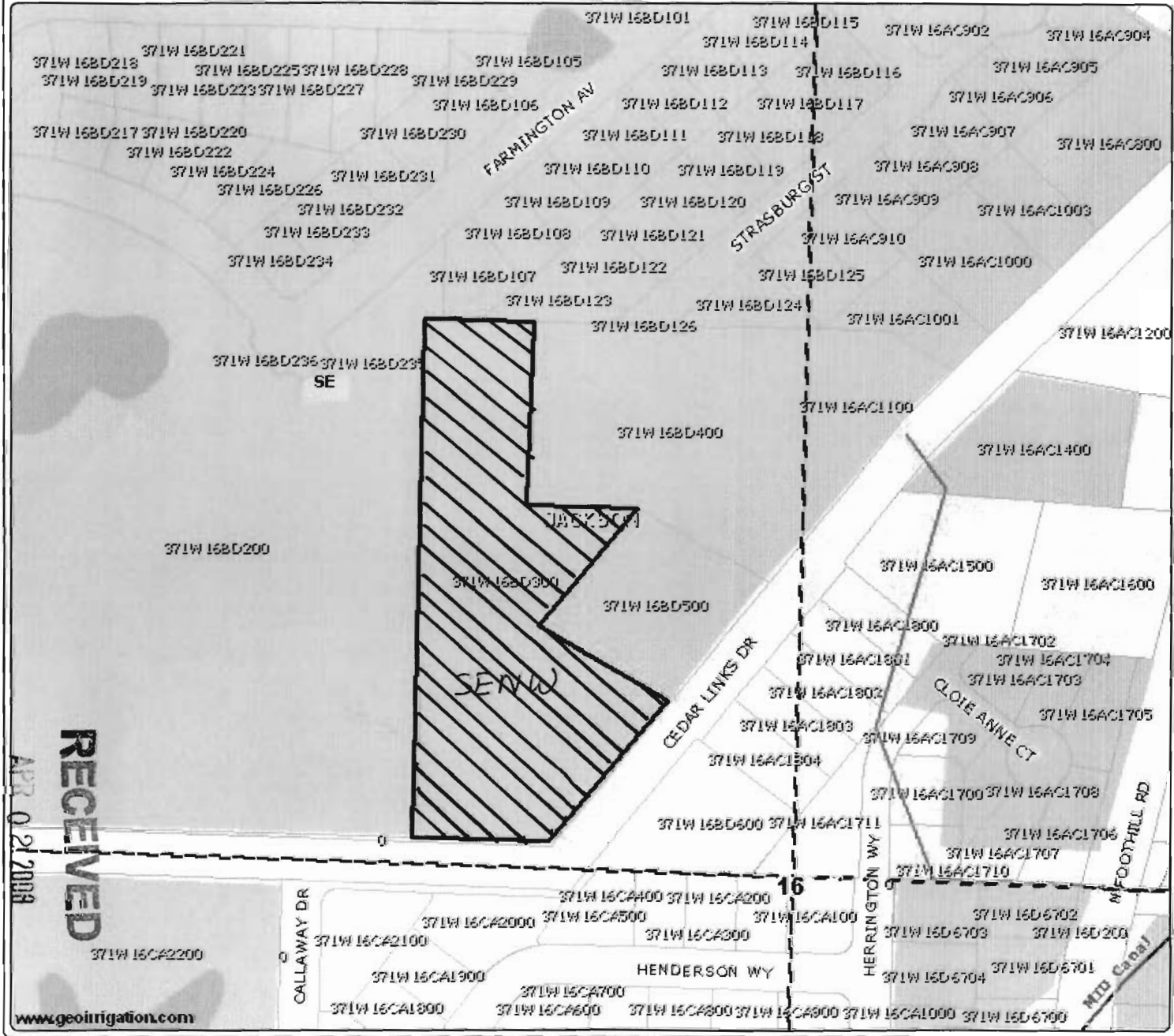
Medford Irrigation District

SE NW
37-1W-16bd tl 300
3.55 ac

- District Boundary USBR
- County Boundary
- Road Labels
- Township Range
- Sections
- Section Labels
- Quarters
- Quarter Labels
- Quarter Quarters
- Quarter Quarters Labels
- Taxlot Labels
- Lot Labels
- Taxlots
- Rivers JACK CO
- Waterbodies JACK CO
- Irrigation Ditches JACK CO
- RVD06 Laterals
- Water Rights OLD
- Water Rights NEW

In Stream
2008

Scale 1" = 200'
Created: 3/25/2008



WATER RESOURCES DEPT
SALEM OREGON

RECEIVED
APR 02 2008

www.geoirrigation.com

DISCLAIMER: This map is intended for display purposes only and is not intended for any legal representations. There are no warranties, expressed or implied, that accompany this product.

Medford Irrigation District

SE NW

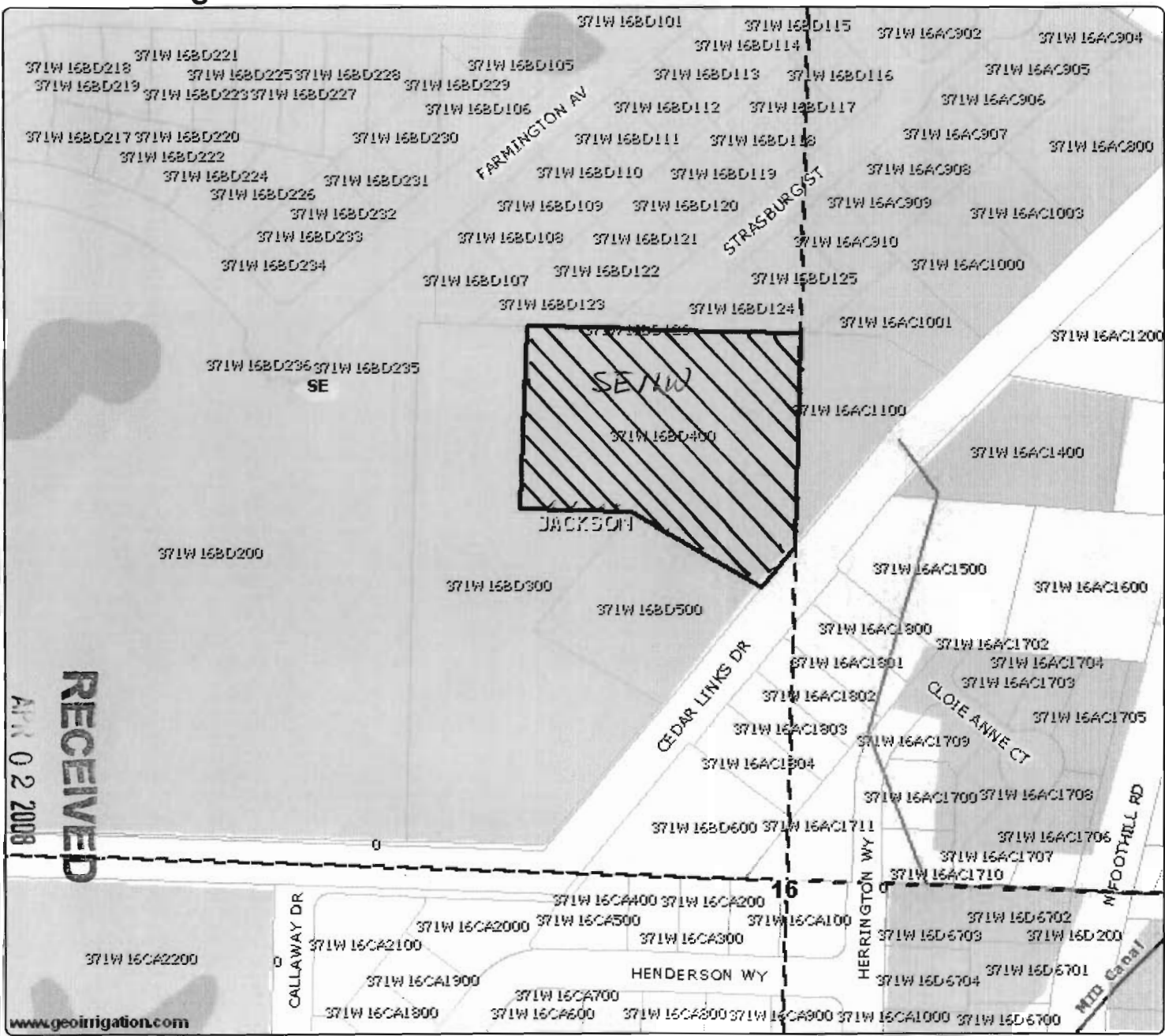
37-1W-16bd tl 400

2.20 ac

- District Boundary USBR
- County Boundary
- Road Labels
- Township Range
- Sections
- Section Labels
- Quarters
- Quarter Labels
- Quarter Quarters
- Quarter Quarters Labels
- Taxlot Labels
- Lot Labels
- Taxlots
- Rivers JACK CO
- Waterbodies JACK CO
- Irrigation Ditches JACK CO
- RVCOG Laterals
- Water Rights OLD
- Water Rights NEW

In Stream
2008

Scale 1" = 200'
Created: 3/25/2008



WATER RESOURCES DEPT
SALEM OREGON

RECEIVED
APR 02 2008

www.geoirrigation.com

DISCLAIMER: This map is intended for display purposes only and is not intended for any legal representations. There are no warranties, expressed or implied, that accompany this product.

Medford Irrigation District

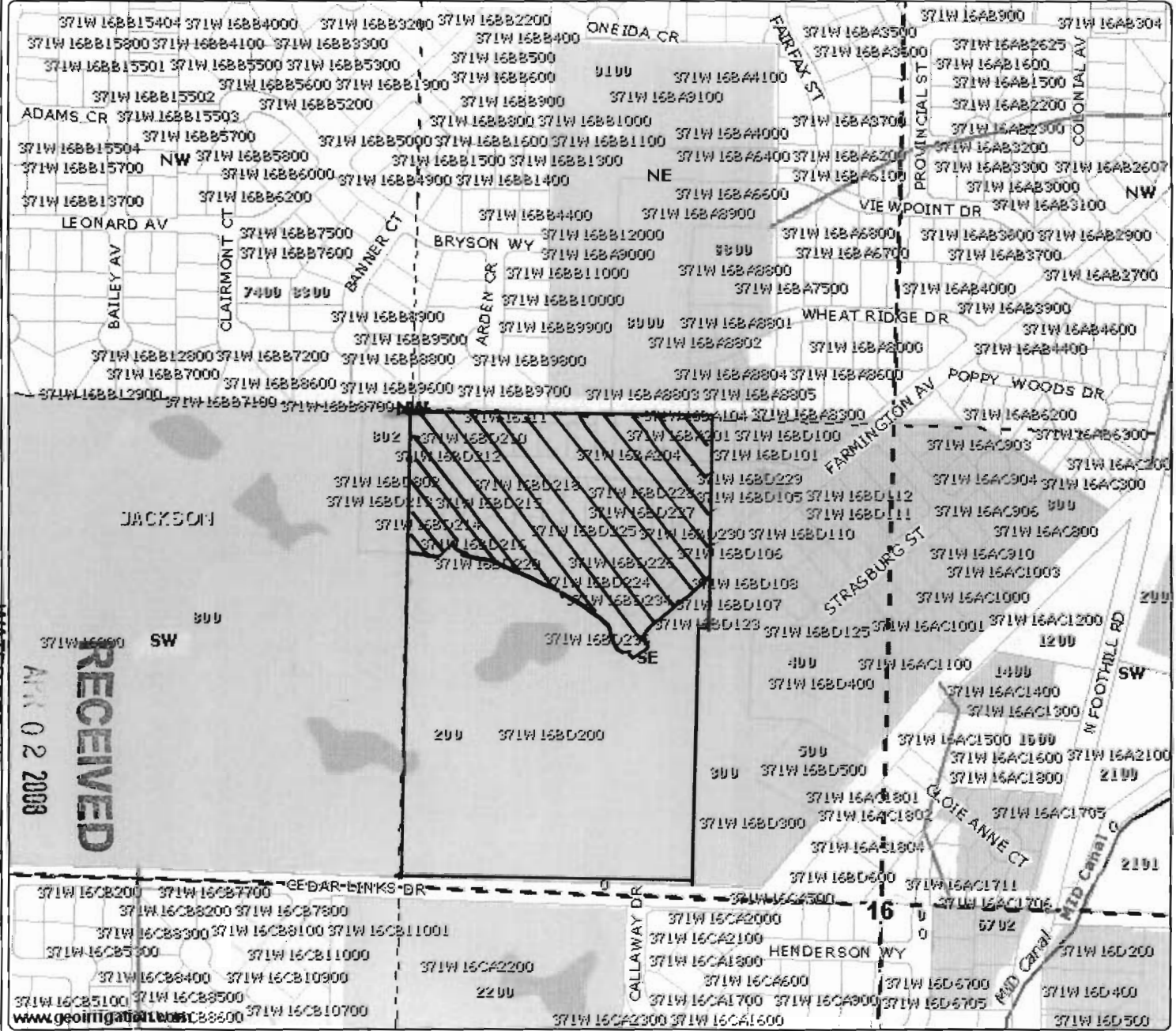
NWSE

37-1W-16bd tl 200
8.40ac

- District Boundary USBR
- County Boundary
- Road Labels
- Township Range
- Sections
- Section Labels
- Quarters
- Quarter Labels
- Quarter Quarters
- Quarter Quarters Labels
- Taxlot Labels
- Lot Labels
- Taxlots
- Rivers JACK CO
- Waterbodies JACK CO
- Irrigation Ditches JACK CO
- RVOG Laterals
- Water Rights OLD
- Water Rights NEW

In Stream 2008

Scale 1" = 400'
Created: 3/25/2008



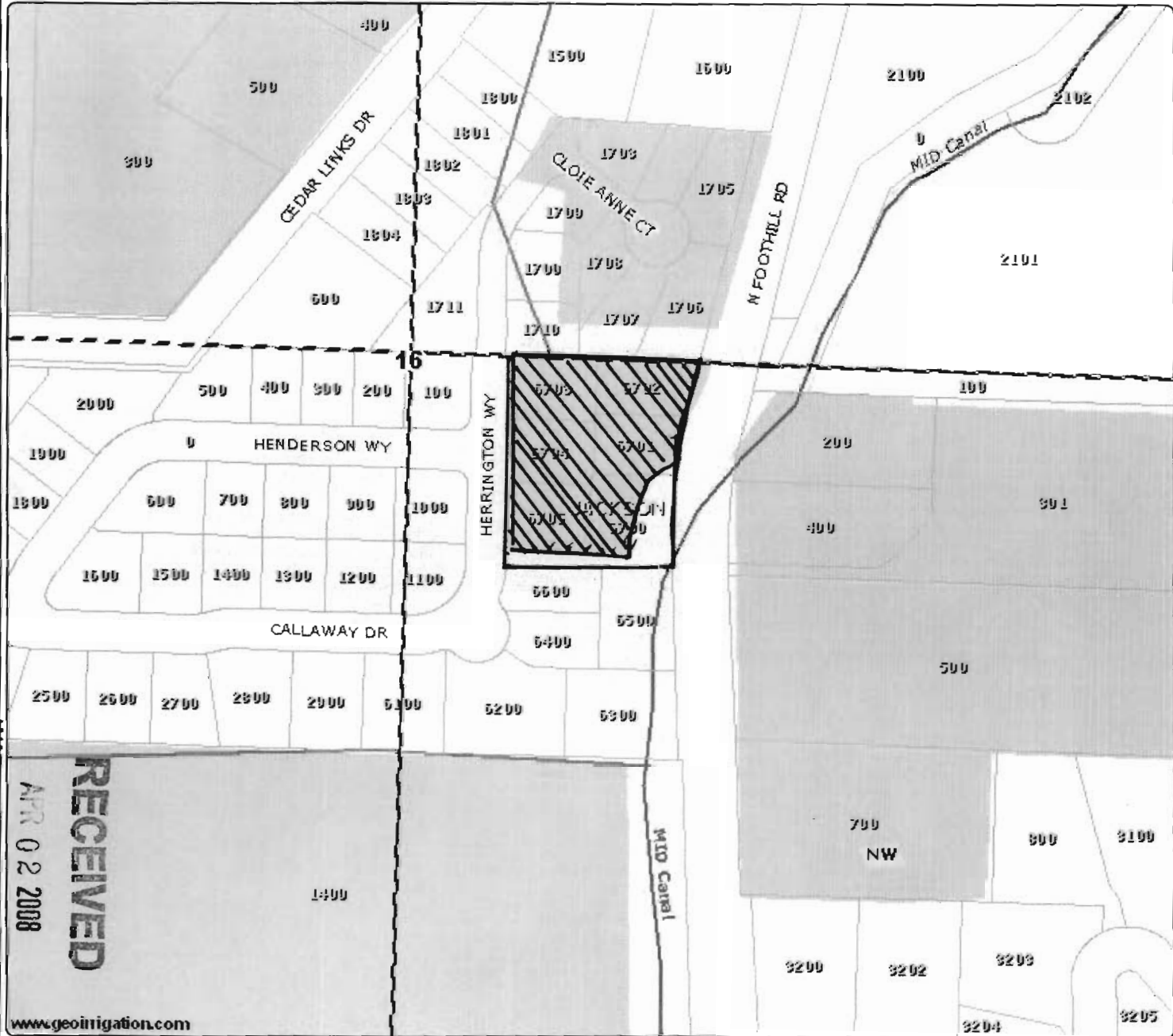
WATER RESOURCES DEPT
SALEM OREGON

RECEIVED
APR 02 2008

DISCLAIMER: This map is intended for display purposes only and is not intended for any legal representations. There are no warranties, expressed or implied, that accompany this product.

Medford Irrigation District

NWSE
 37-1W-16D tl#6700
 1.31 acres



- District Boundary USBR
- County Boundary
- Road Labels
- Township Range
- Sections
- Section Labels
- Quarters
- Quarter Labels
- Quarter Quarters
- Quarter Quarters Labels
- Lot Labels
- Taxlots
- Rivers JACK CO
- Waterbodies JACK CO
- Irrigation Ditches JACK CO
- RVCOG Laterals
- Water Rights OLD
- Water Rights NEW

In Stream
 2008

WATER RESOURCES DEPT
 SALEM, OREGON

RECEIVED
 APR 02 2008

www.geoirrigation.com



Scale 1" = 200'
 Created: 3/25/2008

DISCLAIMER: This map is intended for display purposes only and is not intended for any legal representations. There are no warranties, expressed or implied, that accompany this product.

Medford Irrigation District

NWNE

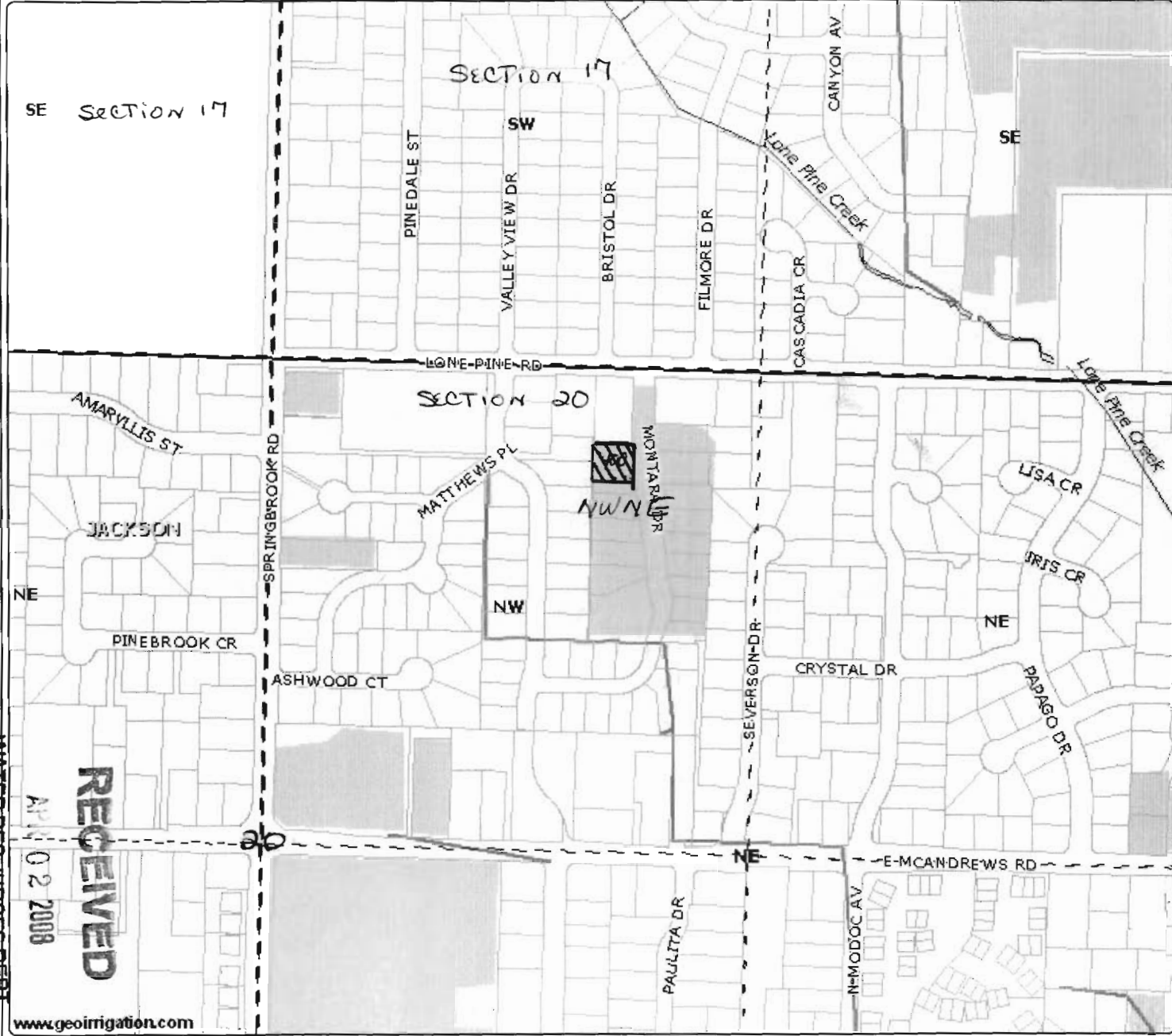
371W20AB tax lot 400

.27 acre

- District Boundary USBR
- County Boundary
- Road Labels
- Township Range
- Sections
- Section Labels
- Quarters
- Quarter Labels
- Quarter Quarters
- Quarter Quarters Labels
- Lot Labels
- Taxlots
- Rivers JACK CO
- Waterbodies JACK CO
- Irrigation Ditches JACK CO
- RVCOG Laterals
- Water Rights OLD
- Water Rights NEW

In Stream 2008

Scale 1" = 400'
Created: 3/25/2008



RECEIVED
 APR 02 2008
 WATER RESOURCES DEPT
 SALEM OREGON

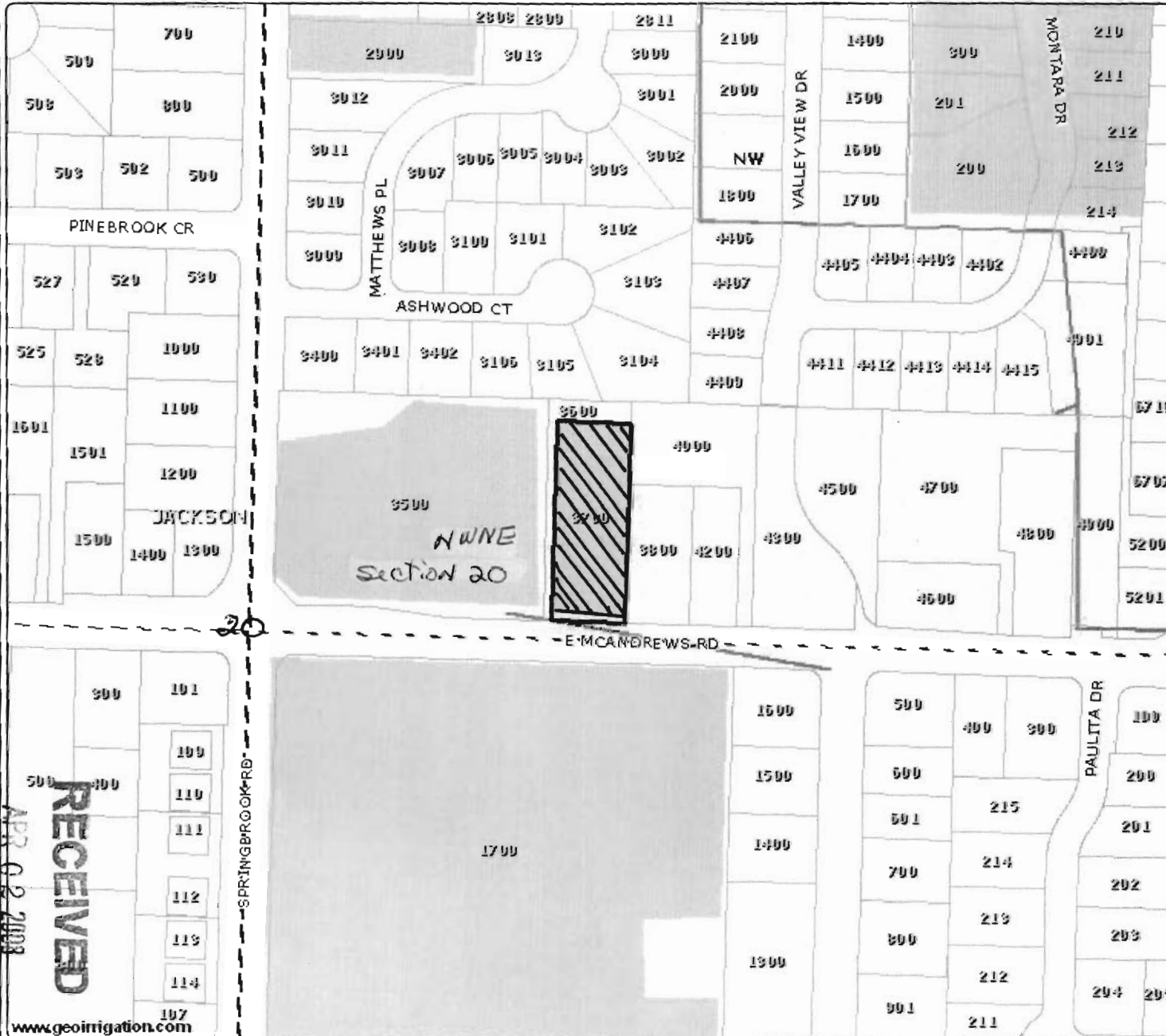
www.geoirrigation.com

DISCLAIMER: This map is intended for display purposes only and is not intended for any legal representations. There are no warranties, expressed or implied, that accompany this product.

Medford Irrigation District

NWNE

371w20AB tax lot 3700
.60 acres



- District Boundary USBR
- County Boundary
- Road Labels
- Township Range
- Sections
- Section Labels
- Quarters
- Quarter Labels
- Quarter Quarters
- Quarter Quarters Labels
- Lot Labels
- Taxlots
- Rivers JACK CO
- Waterbodies JACK CO
- Irrigation Ditches JACK CO
- RVOG Laterals
- Water Rights OLD
- Water Rights NEW

In Stream 2008



Scale 1" = 200'
Created: 3/25/2008

WATER RESOURCES DEPT
SALEM OREGON

APR 02 2008
RECEIVED

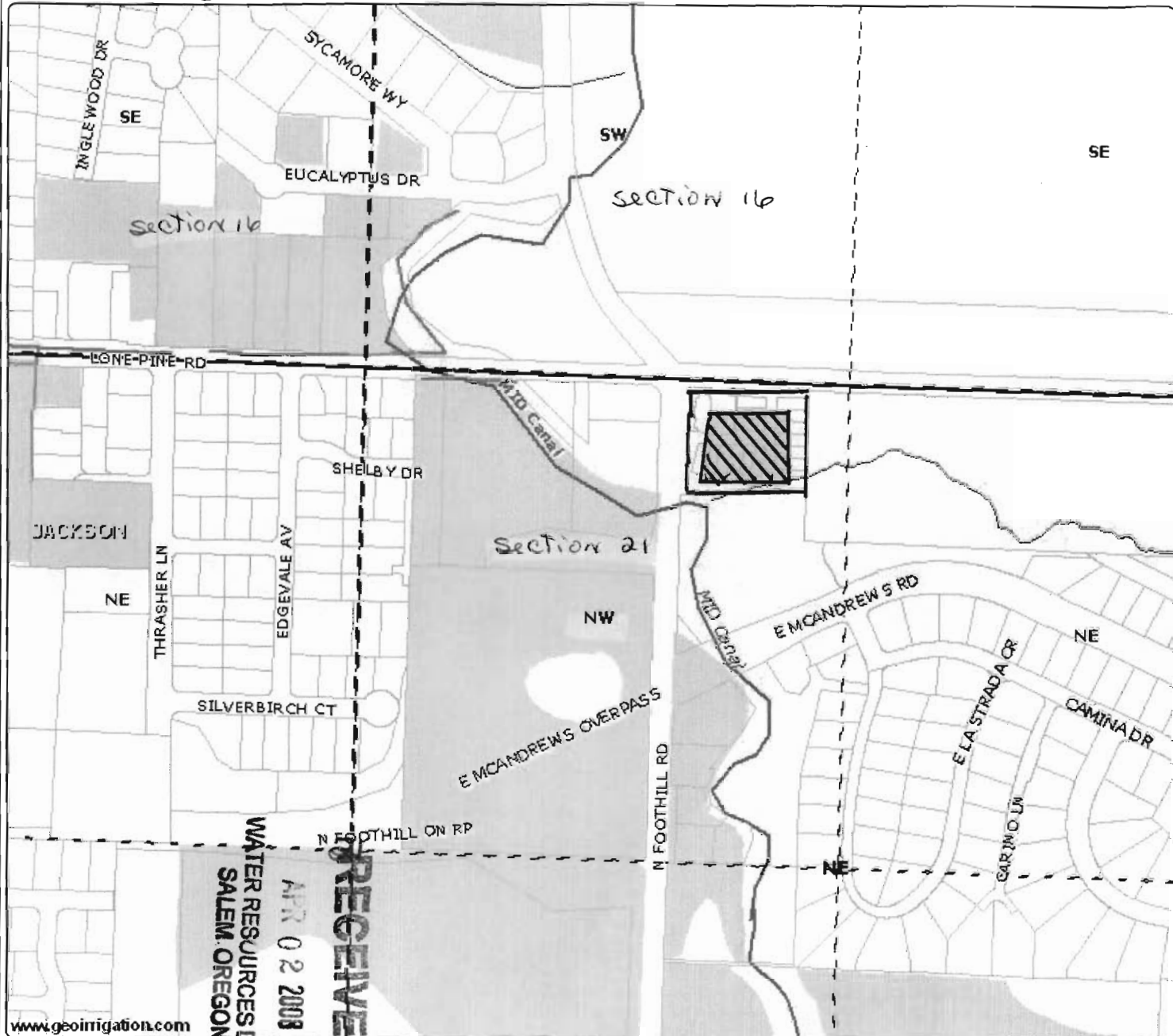
www.geoirrigation.com

DISCLAIMER: This map is intended for display purposes only and is not intended for any legal representations. There are no warranties, expressed or implied, that accompany this product.

Medford Irrigation District

NENE

371W21A tax lot 1100
1.05 ac



- District Boundary USBR
- County Boundary
- Road Labels
- Township Range
- Sections
- Section Labels
- Quarters
- Quarter Labels
- Quarter Quarters
- Quarter Quarters Labels
- Lot Labels
- Taxlots
- Rivers JACK CO
- Waterbodies JACK CO
- Irrigation Ditches JACK CO
- RVCOG Laterals
- Water Rights OLD
- Water Rights NEW

TAX LOT 1100
 In Streams 2008

RECEIVED
 APR 02 2008
 WATER RESOURCES DEPT
 SALEM, OREGON

Scale 1" = 400'
Created: 3/25/2008

Medford Irrigation District

NW NW
B
37-1W-2~~1~~ tl#900
.40 ac



- District Boundary USBR
- County Boundary
- Road Labels
- Township Range
- Sections
- Section Labels
- Quarters
- Quarter Labels
- Quarter Quarters
- Quarter Quarters Labels
- Lot Labels
- Taxlots
- Rivers JACK CO
- Waterbodies JACK CO
- Irrigation Ditches JACK CO
- RVC OG Laterals
- Water Rights OLD
- Water Rights NEW

In Stream 2008



Scale 1" = 200'
Created: 3/25/2008

WATER RESOURCES DEPT
SALEM, OREGON

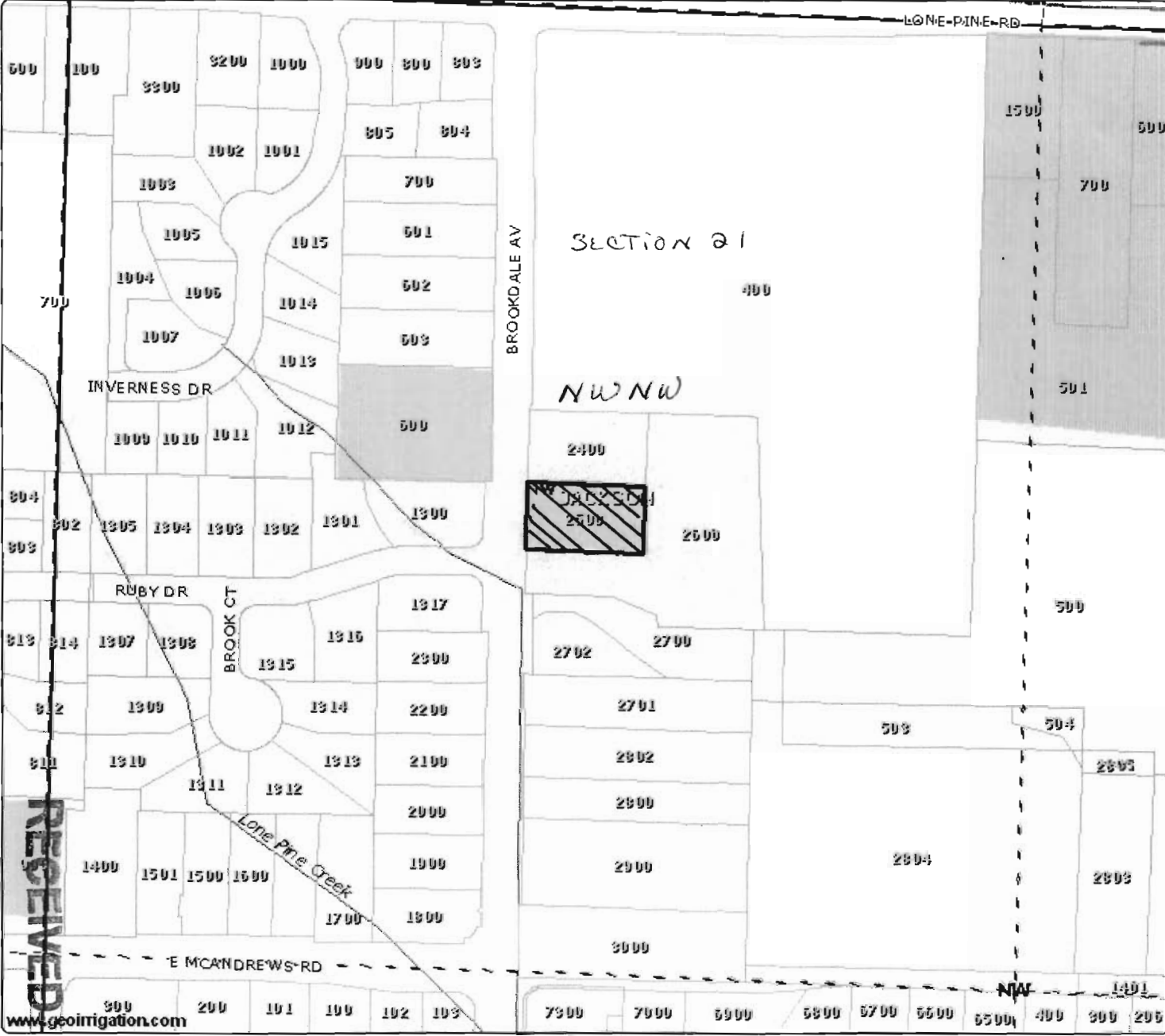
RECEIVED
APR 02 2008

www.geomirrigation.com

DISCLAIMER: This map is intended for display purposes only and is not intended for any legal representations. There are no warranties, expressed or implied, that accompany this product.

Medford Irrigation District

NW NW
 371W21BB TAX LOT 2500
 .32 AC



- District Boundary USBR
- County Boundary
- Road Labels
- Township Range
- Sections
- Section Labels
- Quarters
- Quarter Labels
- Quarter Quarters
- Quarter Quarters Labels
- Lot Labels
- Taxlots
- Rivers JACK CO
- Waterbodies JACK CO
- Irrigation Ditches JACK CO
- RVCOG Laterals
- Water Rights OLD
- Water Rights NEW

IN Stream
 2008



Scale 1" = 200'
 Created: 3/25/2008

WATER RESOURCES DEPT
 SALEM OREGON

APR 02 2008

www.geoirrigation.com

DISCLAIMER: This map is intended for display purposes only and is not intended for any legal representations. There are no warranties, expressed or implied, that accompany this product.

Medford Irrigation District

NWNW
 371W34 tax lot 700
 2.92 acres



- District Boundary USBR
- County Boundary
- Road Labels
- Township Range
- Sections
- Section Labels
- Quarters
- Quarter Labels
- Quarter Quarters
- Quarter Quarters Labels
- Lot Labels
- Taxlots
- Rivers JACK CO
- Waterbodies JACK CO
- Irrigation Ditches JACK CO
- RVC OG Laterals
- Water Rights OLD
- Water Rights NEW

In Stream
 2008

Scale 1" = 200'
 Created: 3/25/2008

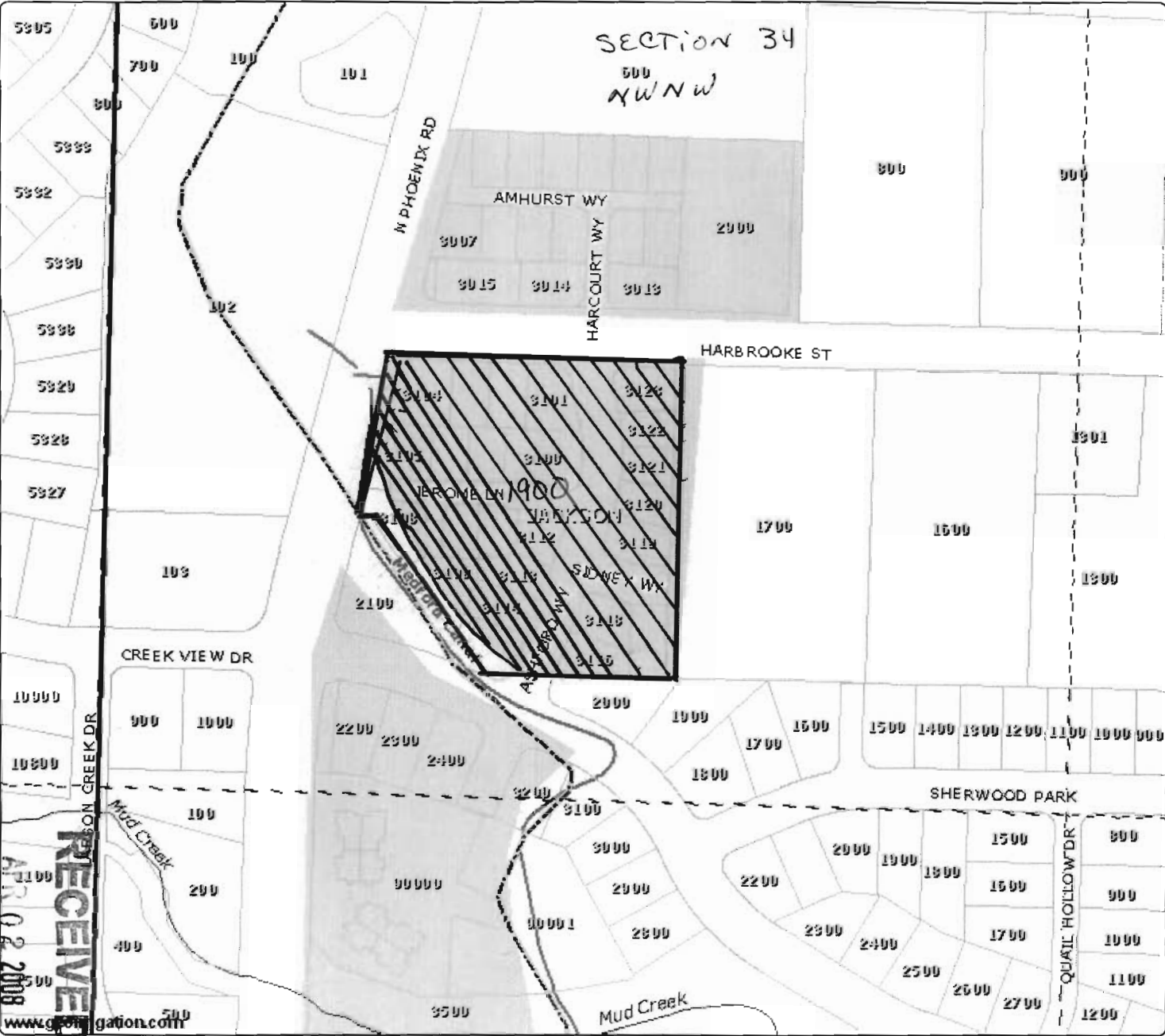
RECEIVED
 APR 02 2008
 WATER RESOURCES DEPT
 SALEM OREGON
 www.geoirrigation.com

DISCLAIMER: This map is intended for display purposes only and is not intended for any legal representations. There are no warranties, expressed or implied, that accompany this product.

Medford Irrigation District

NW NW

371W34 TAX LOT 1900
3.76 ACRES



- District Boundary USBR
- County Boundary
- Road Labels
- Township Range
- Sections
- Section Labels
- Quarters
- Quarter Labels
- Quarter Quarters
- Quarter Quarters Labels
- Lot Labels
- Taxlots
- Rivers JACK CO
- Waterbodies JACK CO
- Irrigation Ditches JACK CO
- RVCOG Laterals
- Water Rights OLD
- Water Rights NEW

In Stream
2008

1900 TAX LOT
Before Divison



Scale 1" = 200'
Created: 3/25/2008

WATER RESOURCES DEPT
SALEM, OREGON

DISCLAIMER: This map is intended for display purposes only and is not intended for any legal representations. There are no warranties, expressed or implied, that accompany this product.

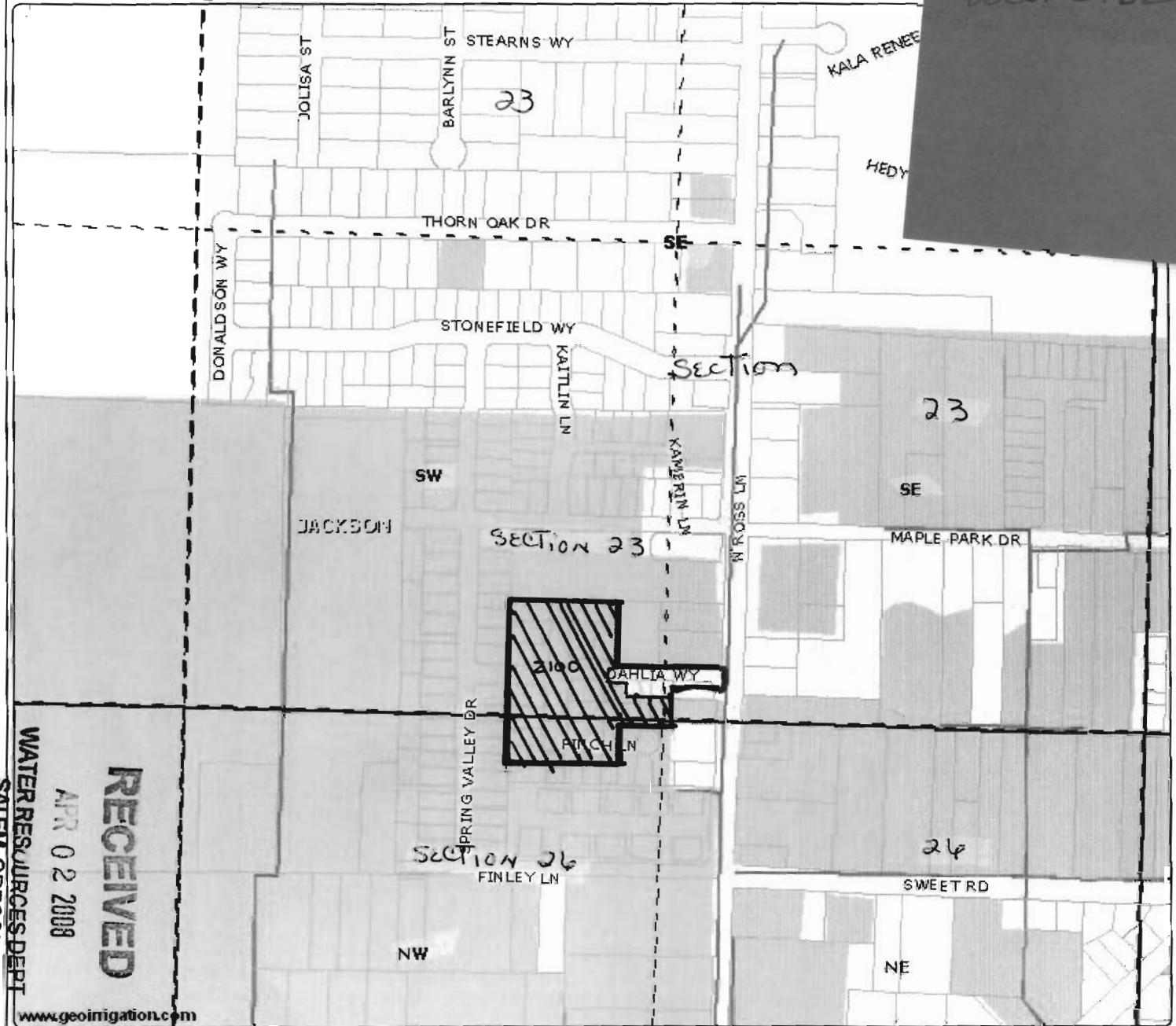
Medford Irrigation District

West Side
 1/4 NE / SW SE
 2W-26/23 tax lot 2100
 3.73 ac

- District Boundary USBR
- County Boundary
- Road Labels
- Township Range
- Sections
- Section Labels
- Quarters
- Quarter Labels
- Quarter Quarters
- Quarter Quarters Labels
- Lot Labels
- Taxlots
- Rivers JACK CO
- Waterbodies JACK CO
- Irrigation Ditches JACK CO
- RVC OG Laterals
- Water Rights OLD
- Water Rights NEW

Tax Lot 2100 complete with
 In Stream 2008

Scale 1" = 400'
 Created: 3/26/2008



RECEIVED
 APR 02 2008
 WATER RESOURCES DEPT
 SALEM OREGON
 www.geoinigation.com

DISCLAIMER: This map is intended for display purposes only and is not intended for any legal representations. There are no warranties, expressed or implied, that accompany this product.

Medford Irrigation District

SESE

37 -2W-23DD
tax lot 400 2.00 ac.



- District Boundary USBR
- County Boundary
- Road Labels
- Township Range
- Sections
- Section Labels
- Quarters
- Quarter Labels
- Quarter Quarters
- Quarter Quarters Labels
- Lot Labels
- Taxlots
- Rivers JACK CO
- Waterbodies JACK CO
- Irrigation Ditches JACK CO
- RVCOG Laterals
- Water Rights OLD
- Water Rights NEW

In Stream
2008
2. AC.

Scale 1" = 200'
Created: 3/26/2008

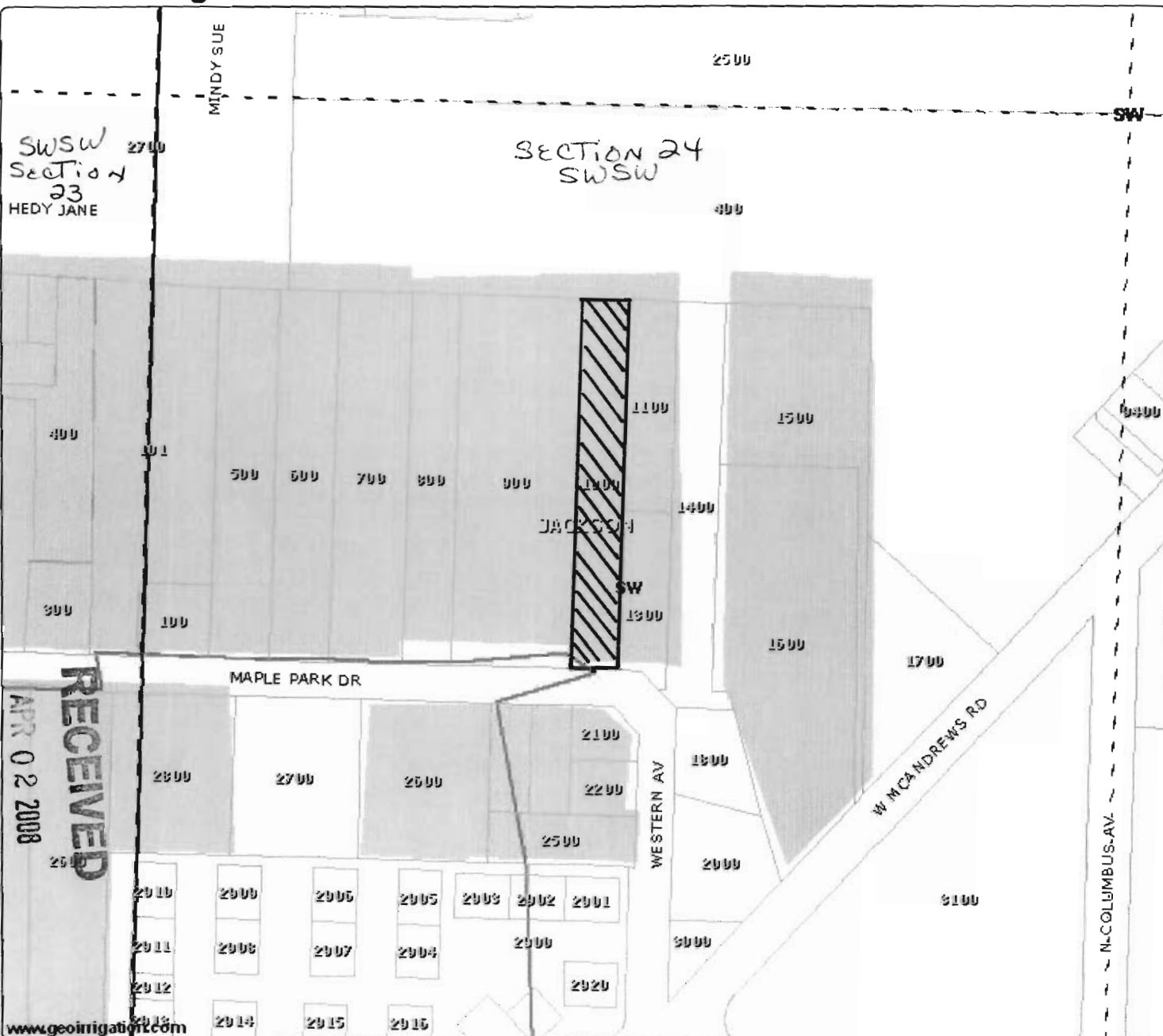
RECEIVED
APR 2 2008
WATER RESOURCES DEPT
SALEM OREGON

www.geoirrigation.com

DISCLAIMER: This map is intended for display purposes only and is not intended for any legal representations. There are no warranties, expressed or implied, that accompany this product.

Medford Irrigation District

SWSW
37-2w-24CC tax lot 1000
.80 ac.



- District Boundary USBR
- County Boundary
- Road Labels
- Township Range
- Sections
- Section Labels
- Quarters
- Quarter Labels
- Quarter Quarters
- Quarter Quarters Labels
- Lot Labels
- Taxlots
- Rivers JACK CO
- Waterbodies JACK CO
- Irrigation Ditches JACK CO
- RVCOG Laterals
- Water Rights OLD
- Water Rights NEW

In Stream 2008

Scale 1" = 200'
Created: 3/26/2008

WATER RESOURCES DEPT
SALEM OREGON

RECEIVED
APR 02 2008

www.geoinnigation.com

DISCLAIMER: This map is intended for display purposes only and is not intended for any legal representations. There are no warranties, expressed or implied, that accompany this product.

Medford Irrigation District

NENE
37-2W-26AA tax lot 500
.60



- District Boundary USBR
- County Boundary
- Road Labels
- Township Range
- Sections
- Section Labels
- Quarters
- Quarter Labels
- Quarter Quarters
- Quarter Quarters Labels
- Lot Labels
- Taxlots
- Rivers JACK CO
- Waterbodies JACK CO
- Irrigation Ditches JACK CO
- RVC OG Laterals
- Water Rights OLD
- Water Rights NEW

In Stream
2008

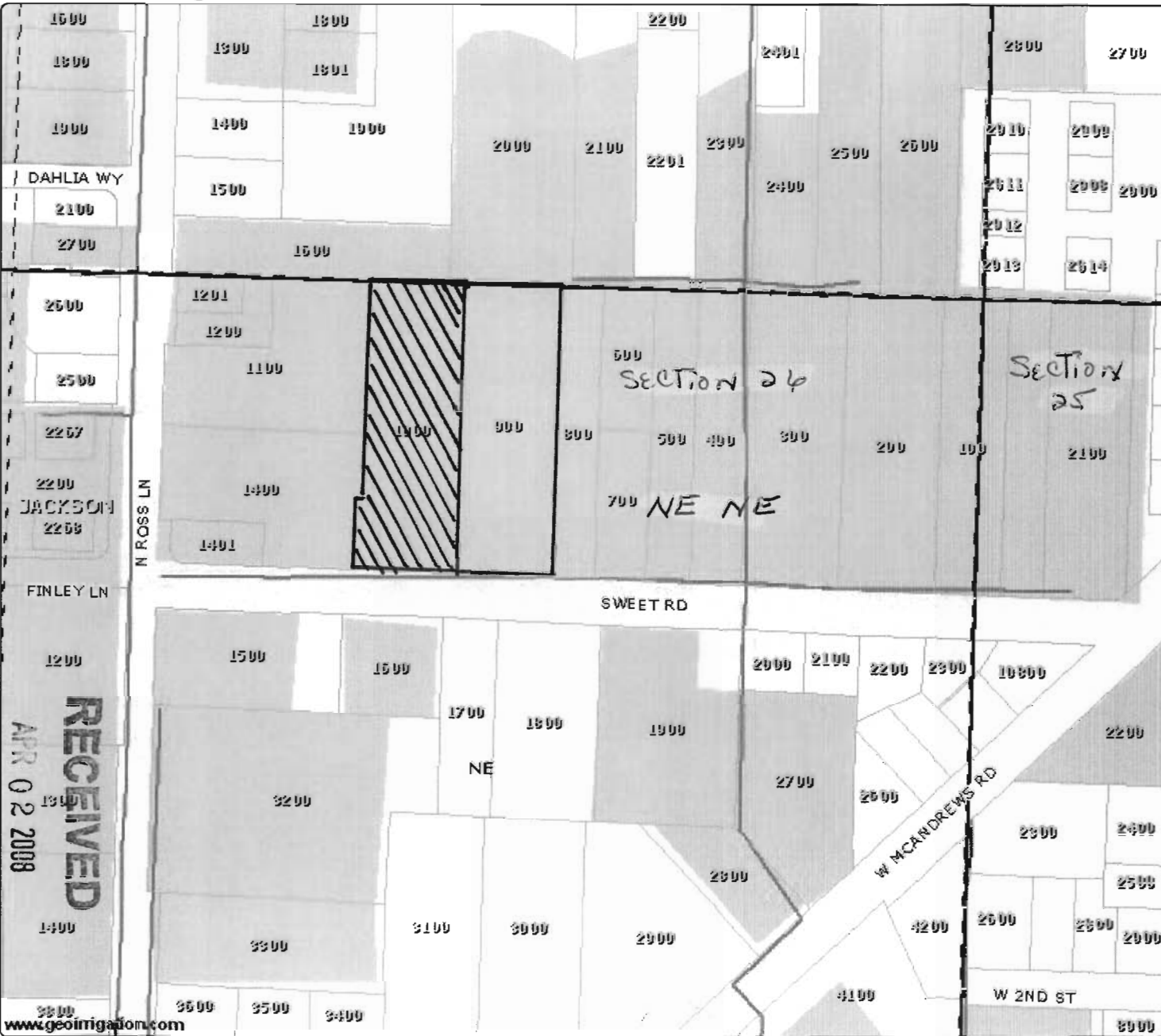
Scale 1" = 200'
Created: 3/26/2008

DISCLAIMER: This map is intended for display purposes only and is not intended for any legal representations. There are no warranties, expressed or implied, that accompany this product.

Medford Irrigation District

NE NE

37-2W-26AA tax lot 1000
130 ac



- District Boundary USBR
- County Boundary
- Road Labels
- Township Range
- Sections
- Section Labels
- Quarters
- Quarter Labels
- Quarter Quarters
- Quarter Quarters Labels
- Lot Labels
- Taxlots
- Fivers JACK CO
- Waterbodies JACK CO
- Irrigation Ditches JACK CO
- RVCOG Laterals
- Water Rights OLD
- Water Rights NEW

IN Stream
2008
1.3 ac



Scale 1" = 200'
Created: 3/26/2008

WATER RESOURCES DEPT
SALEM OREGON

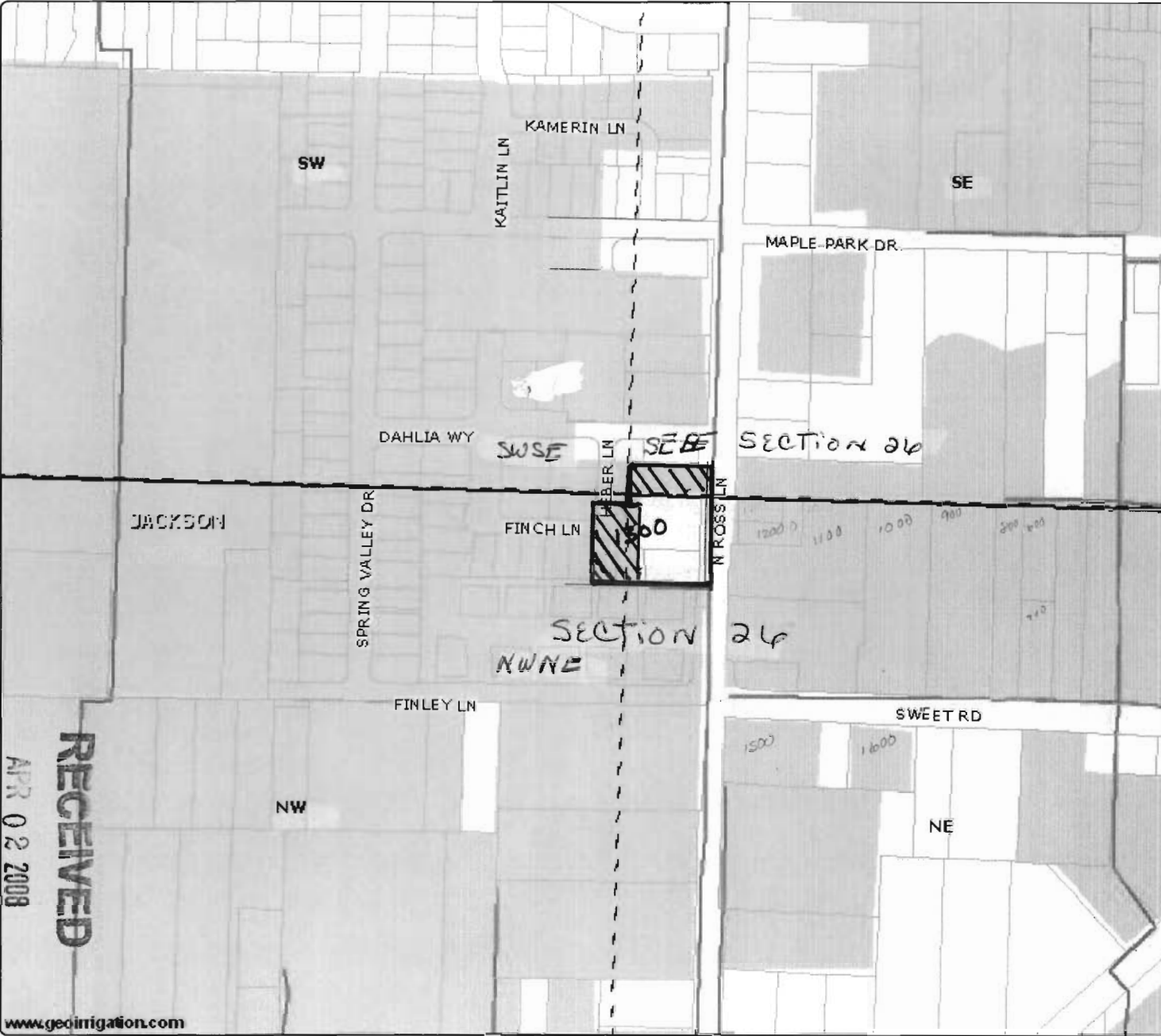
RECEIVED
APR 02 2008

www.geoirrigation.com

DISCLAIMER: This map is intended for display purposes only and is not intended for any legal representation. There are no warranties, expressed or implied, that accompany this product.

Medford Irrigation District

37-2W-26AA tax lot 1300
165 ac



- District Boundary USBR
- County Boundary
- Road Labels
- Township Range
- Sections
- Section Labels
- Quarters
- Quarter Labels
- Quarter Quarters
- Quarter Quarters Labels
- Lot Labels
- Taxlots
- Rivers JACK CO
- Waterbodies JACK CO
- Irrigation Ditches JACK CO
- RVCOG Laterals
- Water Rights OLD
- Water Rights NEW

original
TAX LOT # 1300

In Steam
2008
165 AC.

Scale 1" = 300'
Created: 3/26/2008

WATER RESOURCES DEPT
SALEM, OREGON

RECEIVED
APR 02 2008

www.gedirrigation.com

DISCLAIMER: This map is intended for display purposes only and is not intended for any legal representations. There are no warranties, expressed or implied, that accompany this product.

Medford Irrigation District

NENE
 372W26AA TAX LOT2700
 .93 AC



- District Boundary USBR
- County Boundary
- Road Labels
- Township Range
- Sections
- Section Labels
- Quarters
- Quarter Labels
- Quarter Quarters
- Quarter Quarters Labels
- Lot Labels
- Taxlots
- Rivers JACK CO
- Waterbodies JACK CO
- Irrigation Ditches JACK CO
- R/MCOG Laterals
- Water Rights OLD
- Water Rights NEW

In Stream 200B



Scale 1" = 200'
 Created: 3/26/2008

WATER RESOURCES DEPT
 SALEM, OREGON

RECEIVED
 APR 02 2008

www.geoinigation.com

DISCLAIMER: This map is intended for display purposes only and is not intended for any legal representations. There are no warranties, expressed or implied, that accompany this product.

Medford Irrigation District

NENE

372W26AA TAX LOT

3200
1.90 ac

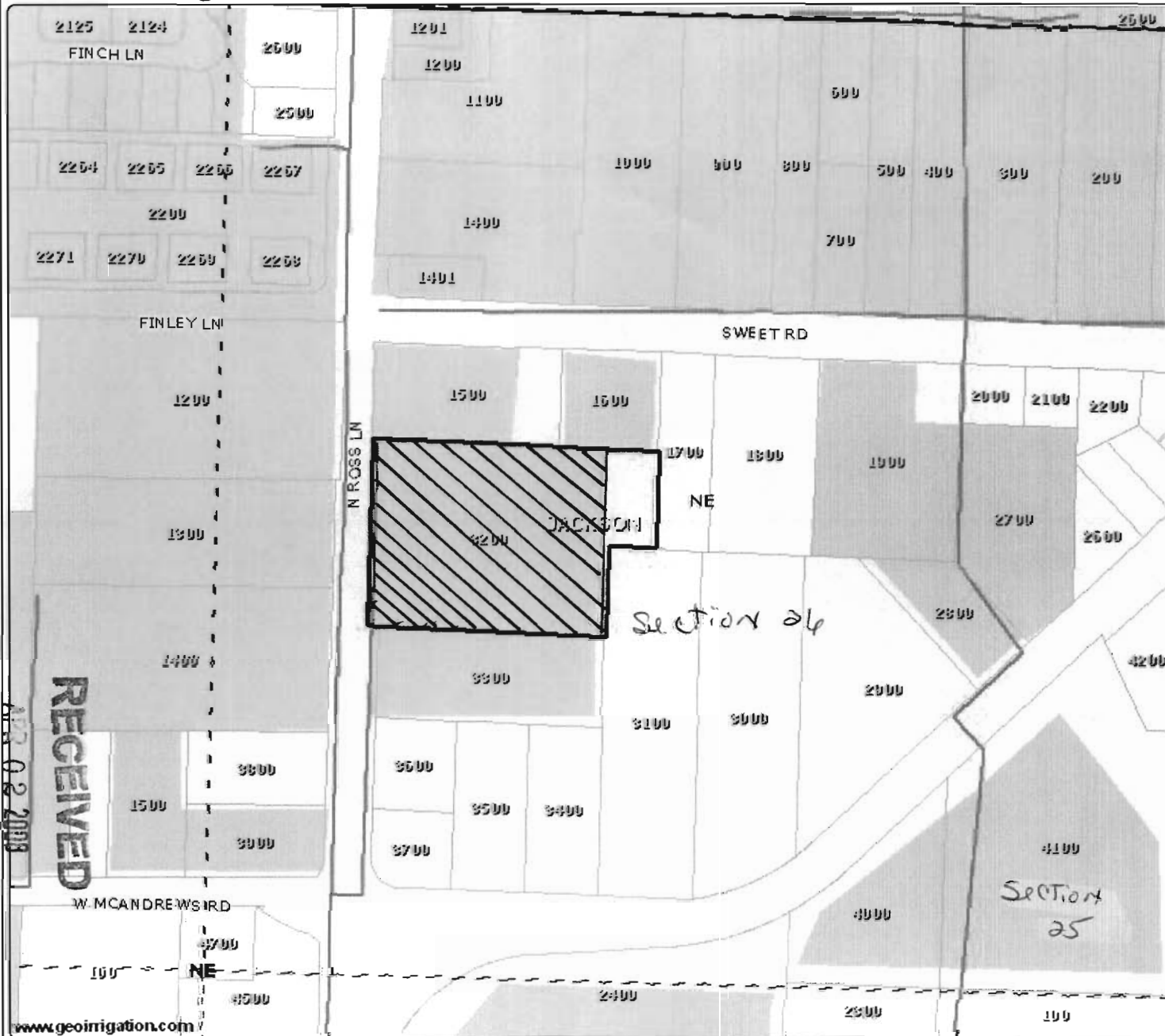
- District Boundary USBR
- County Boundary
- Road Labels
- Township Range
- Sections
- Section Labels
- Quarters
- Quarter Labels
- Quarter Quarters
- Quarter Quarters Labels
- Lot Labels
- Taxlots
- Rivers JACK CO
- Waterbodies JACK CO
- Irrigation Ditches JACK CO
- R/MCOG Laterals
- Water Rights OLD
- Water Rights NEW

Tax Lot #3200

In Stream 2008



Scale 1" = 200'
Created: 3/26/2008

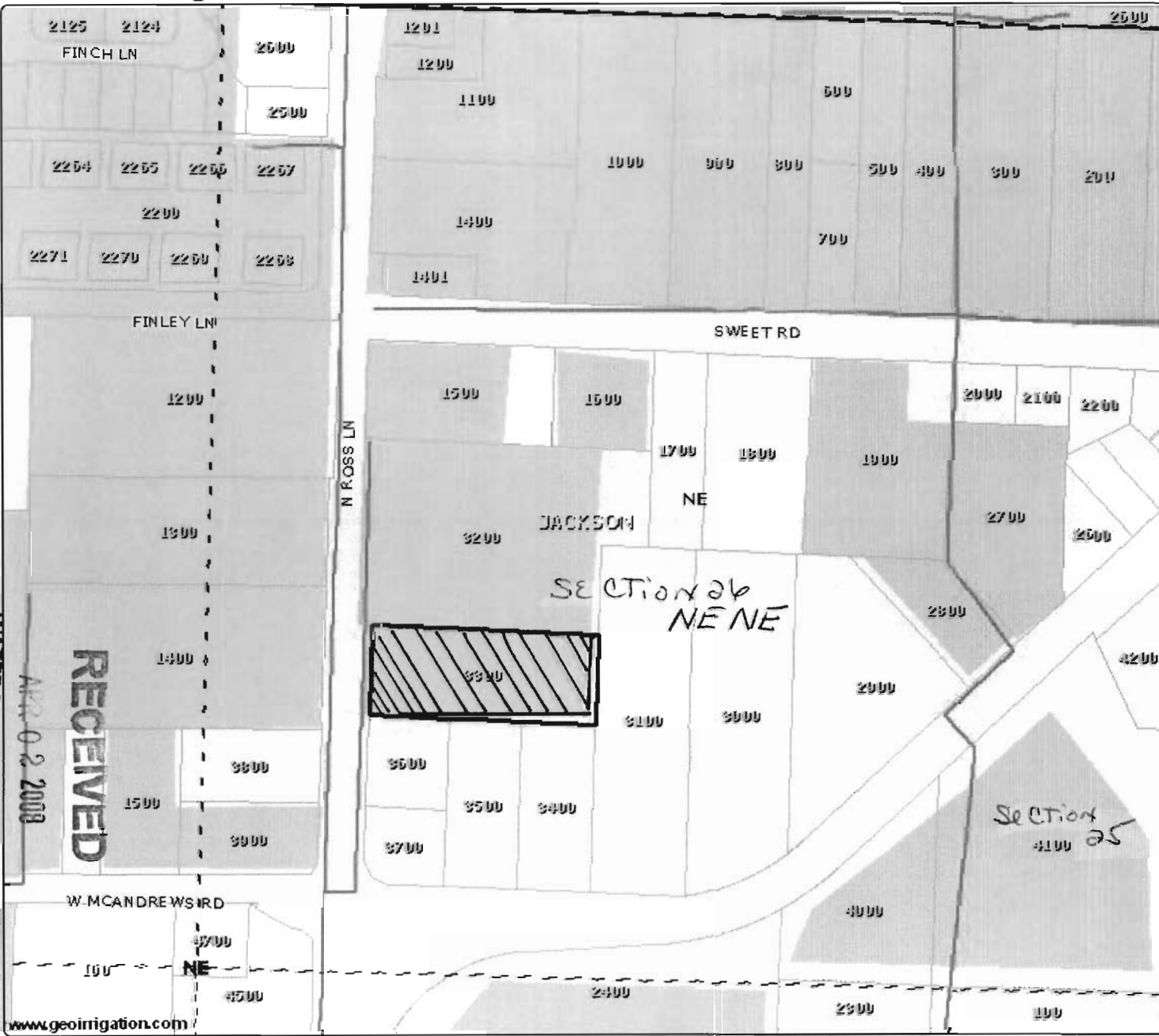


WATER RESOURCES DEPT
SALEM OREGON

www.geoinigation.com

DISCLAIMER: This map is intended for display purposes only and is not intended for any legal representations. There are no warranties, expressed or implied, that accompany this product.

Medford Irrigation District



NENE
372W26AA TAX LOT
3300
.82 AC.

- District Boundary USBR
- County Boundary
- Road Labels
- Township Range
- Sections
- Section Labels
- Quarters
- Quarter Labels
- Quarter Quarters
- Quarter Quarters Labels
- Lot Labels
- Taxlots
- Rivers JACK CO
- Waterbodies JACK CO
- Irrigation Ditches JACK CO
- RMCOG Laterals
- Water Rights OLD
- Water Rights NEW

- Tax Lot 3300
- In Stream .82 AC 2008

Scale 1" = 200'
 Created: 3/26/2008

WATER RESOURCES DEPT
 SALEM, OREGON

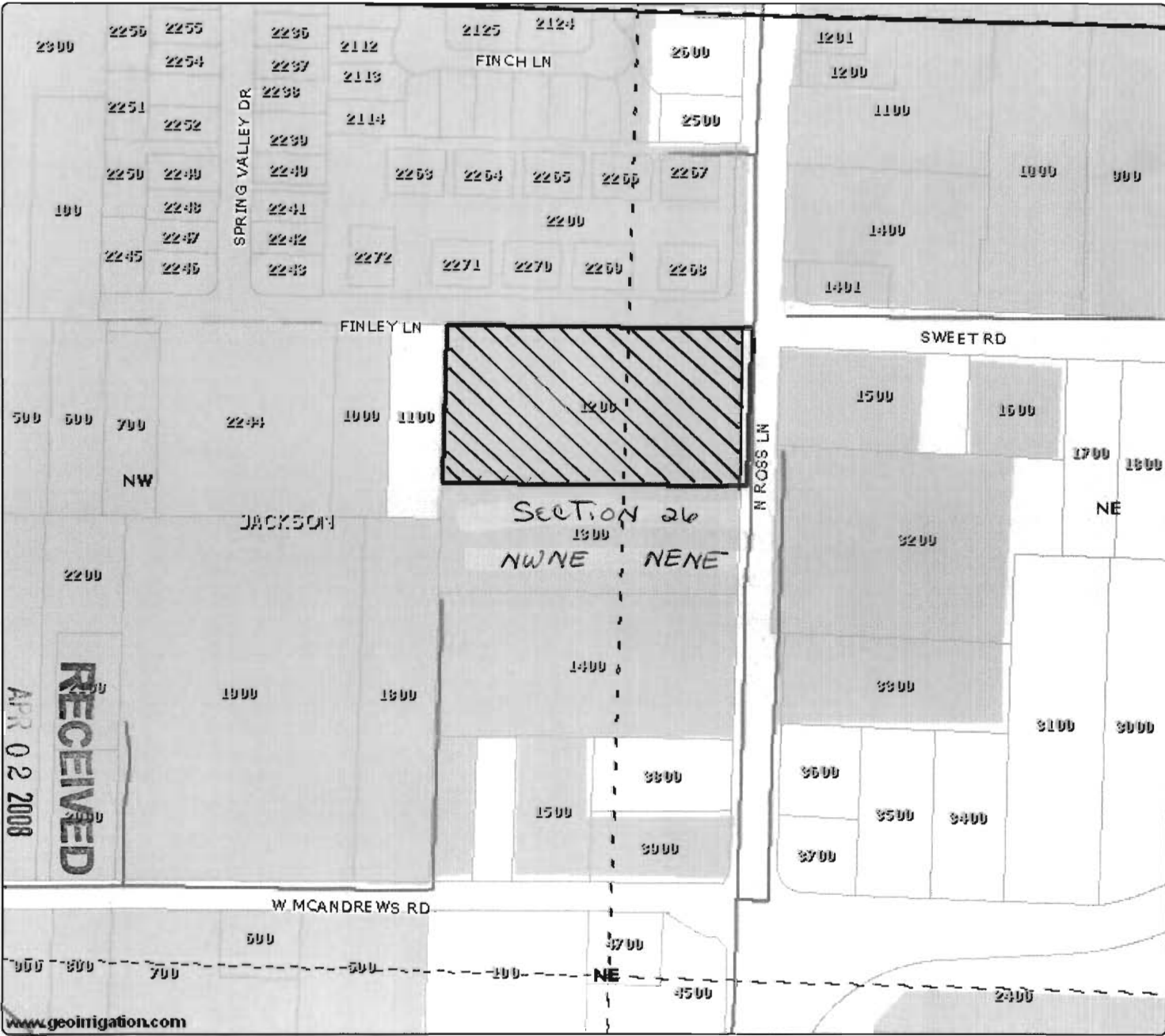
RECEIVED
 APR 02 2008

www.geoirrigation.com

DISCLAIMER: This map is intended for display purposes only and is not intended for any legal representations. There are no warranties, expressed or implied, that accompany this product.

Medford Irrigation District

NENE/NWNE
 372W26AB TAX LOT 1200
 2.05 AC



- District Boundary USBR
- County Boundary
- Road Labels
- Township Range
- Sections
- Section Labels
- Quarters
- Quarter Labels
- Quarter Quarters
- Quarter Quarters Labels
- Lot Labels
- Taxlots
- Rivers JACK CO
- Waterbodies JACK CO
- Irrigation Ditches JACK CO
- RMCOG Laterals
- Water Rights OLD
- Water Rights NEW

Tax Lot 1200
 In Stream 2008
 2.05 ac

Scale 1" = 200'
 Created: 3/26/2008

WATER RESOURCES DEPT
 SALEM, OREGON

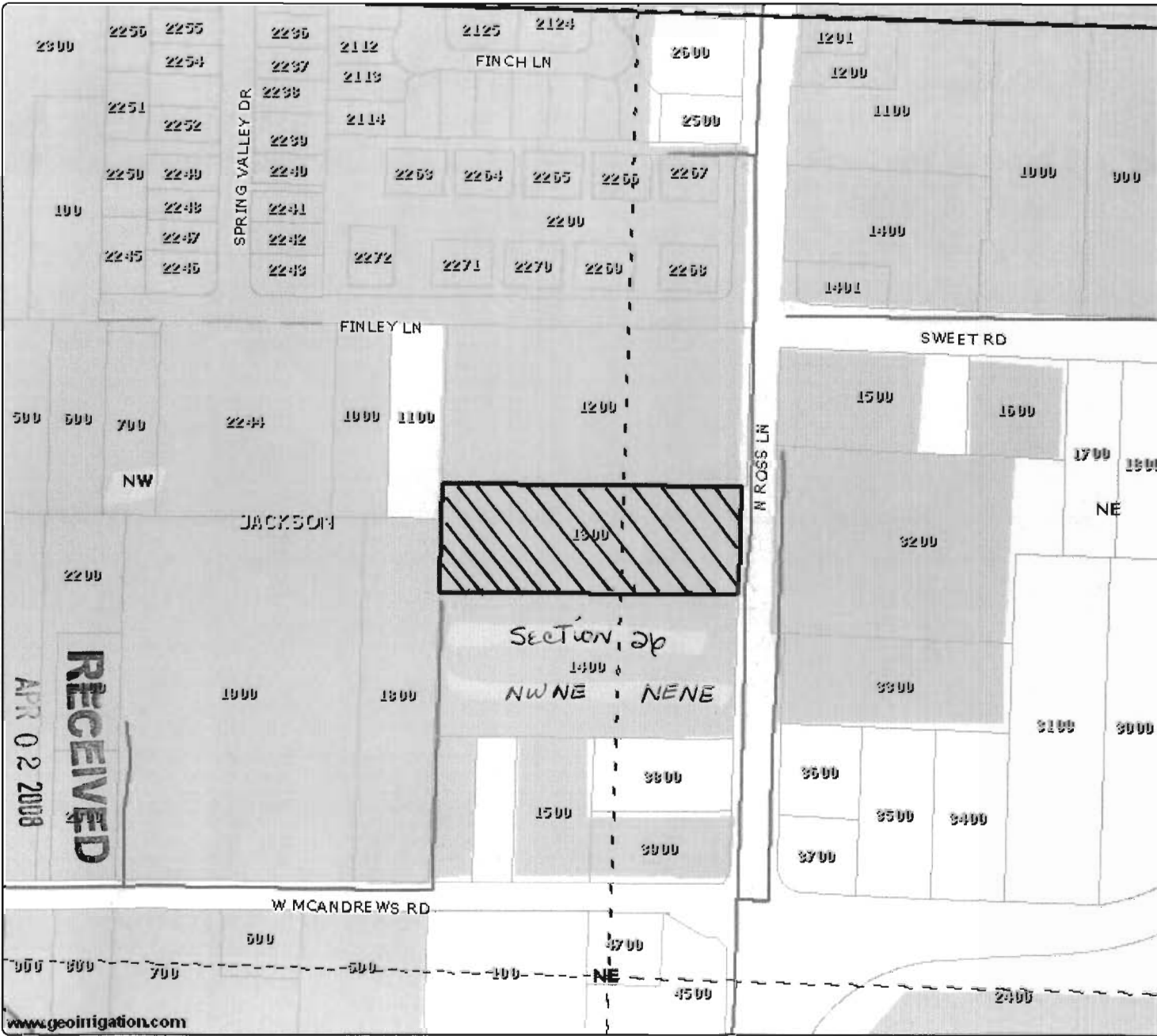
APR 02 2008
RECEIVED

www.geoinigation.com

DISCLAIMER: This map is intended for display purposes only and is not intended for any legal representations. There are no warranties, expressed or implied, that accompany this product.

Medford Irrigation District

NENE/NWNE
 372W26AB TAX LOT 1300
 1.40 AC



- District Boundary USBR
- County Boundary
- Road Labels
- Township Range
- Sections
- Section Labels
- Quarters
- Quarter Labels
- Quarter Quarters
- Quarter Quarters Labels
- Lot Labels
- Taxlots
- Rivers JACK CO
- Waterbodies JACK CO
- Irrigation Ditches JACK CO
- RVCOG Laterals
- Water Rights OLD
- Water Rights NEW

In Stream 2008



Scale 1" = 200'
 Created: 3/26/2008

WATER RESOURCES DEPT
 SALEM OREGON

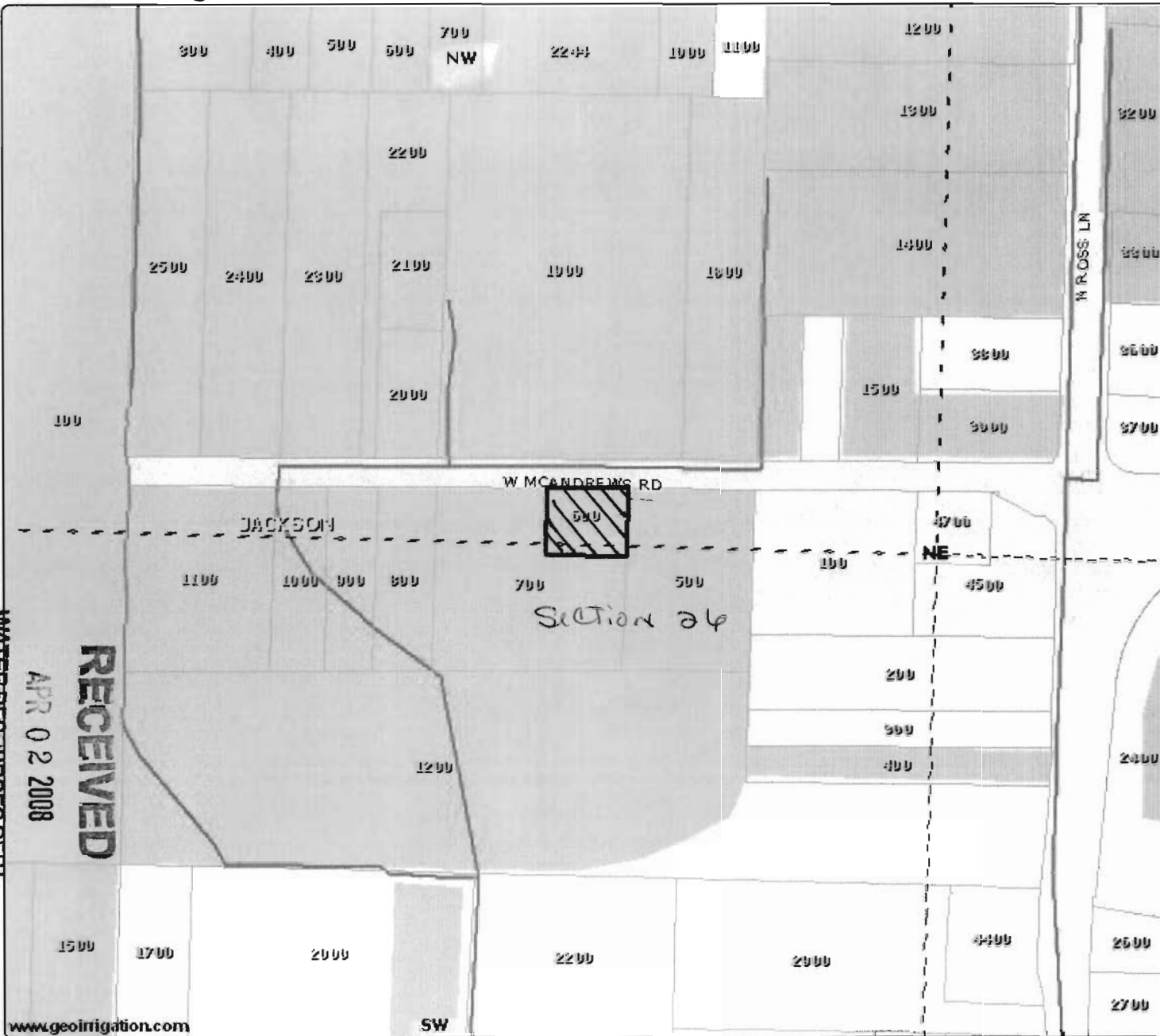
RECEIVED
 APR 02 2008

www.geoinnigation.com

DISCLAIMER: This map is intended for display purposes only and is not intended for any legal representations. There are no warranties, expressed or implied, that accompany this product.

Medford Irrigation District

NWNE/SWNE
 372W26AC TAX LOT 600
 .23 AC



- District Boundary USBR
- County Boundary
- Road Labels
- Township Range
- Sections
- Section Labels
- Quarters
- Quarter Labels
- Quarter Quarters
- Quarter Quarters Labels
- Lot Labels
- Taxlots
- Rivers JACK CO
- Waterbodies JACK CO
- Irrigation Ditches JACK CO
- R/COG Laterals
- Water Rights OLD
- Water Rights NEW

In Stream 2008

Scale 1" = 200'
 Created: 3/26/2008

DISCLAIMER: This map is intended for display purposes only and is not intended for any legal representations. There are no warranties, expressed or implied, that accompany this product.

Medford Irrigation District

NWNE/SWNE
 372W26AC TAX LOT 700
 1.27 AC



- District Boundary USBR
- County Boundary
- Road Labels
- Township Range
- Sections
- Section Labels
- Quarters
- Quarter Labels
- Quarter Quarters
- Quarter Quarters Labels
- Lot Labels
- Taxlots
- Rivers JACK CO
- Waterbodies JACK CO
- Irrigation Ditches JACK CO
- RWCOG Laterals
- Water Rights OLD
- Water Rights NEW

In Stream
 2008
 1.27 AC

Scale 1" = 200'
 Created: 3/26/2008

WATER RESOURCES DEPT
 SALEM, OREGON

RECEIVED
 APR 02 2008

www.geoinigation.com

DISCLAIMER: This map is intended for display purposes only and is not intended for any legal representations. There are no warranties, expressed or implied, (that) accompany this product.

Medford Irrigation District

S W N E
 372W26AC TAX LOT 1500
 1.00 AC



- District Boundary USBR
- County Boundary
- Road Labels
- Township Range
- Sections
- Section Labels
- Quarters
- Quarter Labels
- Quarter Quarters
- Quarter Quarters Labels
- Lot Labels
- Taxlots
- Rivers JACK CO
- Waterbodies JACK CO
- Irrigation Ditches JACK CO
- R/VOG Laterals
- Water Rights OLD
- Water Rights NEW

Tax Lot 1500
 In Stream 2008

RECEIVED
 APR 02 2008
 WATER RESOURCES DEPT
 SALEM OREGON

www.geoirrigation.com

Scale 1" = 300'
 Created: 3/26/2008

DISCLAIMER: This map is intended for display purposes only and is not intended for any legal representations. There are no warranties, expressed or implied, that accompany this product.

Medford Irrigation District

NWSE

372W26DB TAX LOT 3500

.22 AC

- District Boundary USBR
- County Boundary
- Road Labels
- Township Range
- Sections
- Section Labels
- Quarters
- Quarter Labels
- Quarter Quarters
- Quarter Quarters Labels
- Lot Labels
- Taxlots
- Rivers JACK CO
- Waterbodies JACK CO
- Irrigation Ditches JACK CO
- RVC OG Laterals
- Water Rights OLD
- Water Rights NEW

- Tax Lot 3500
- In Stream 2008



Scale 1" = 200'
Created: 3/26/2008



RECEIVED
 APR 02 2008
 WATER RESOURCES DEPT
 SALEM, OREGON

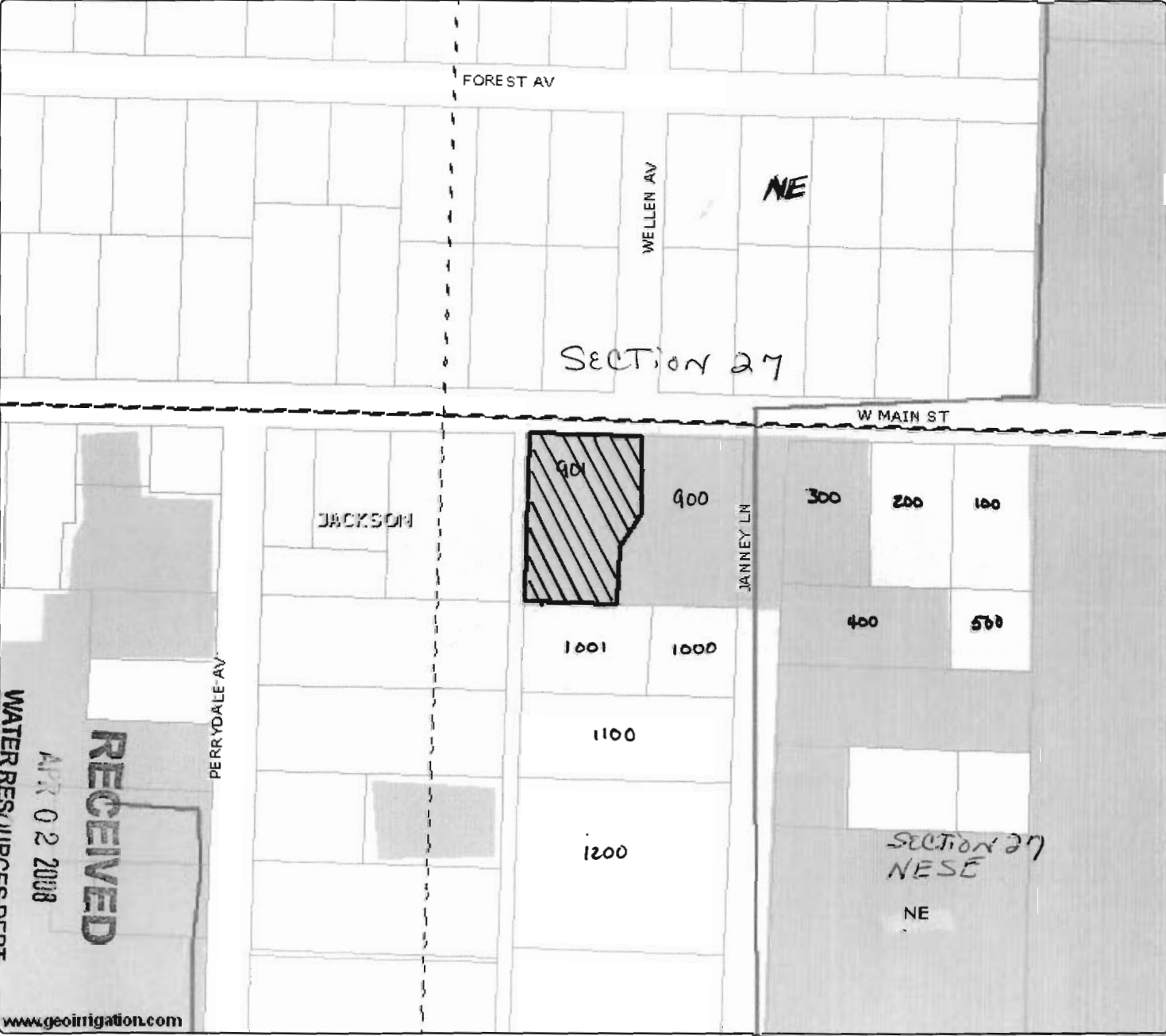
www.geoinigation.com

DISCLAIMER: This map is intended for display purposes only and is not intended for any legal representations. There are no warranties, expressed or implied, that accompany this product.

Medford Irrigation District

NESE

372W27DA TAX LOT 901
.73 AC



- District Boundary USBR
- County Boundary
- Road Labels
- Township Range
- Sections
- Section Labels
- Quarters
- Quarter Labels
- Quarter Quarters
- Quarter Quarters Labels
- Lot Labels
- Taxlots
- Rivers JACK CO
- Waterbodies JACK CO
- Irrigation Ditches JACK CO
- R/COG Laterals
- Water Rights: OLD
- Water Rights: NEW

In Stream 2008

RECEIVED
 APR 02 2008
 WATER RESOURCES DEPT
 SALEM, OREGON

www.geoirrigation.com



Scale 1" = 200'
Created: 3/26/2008

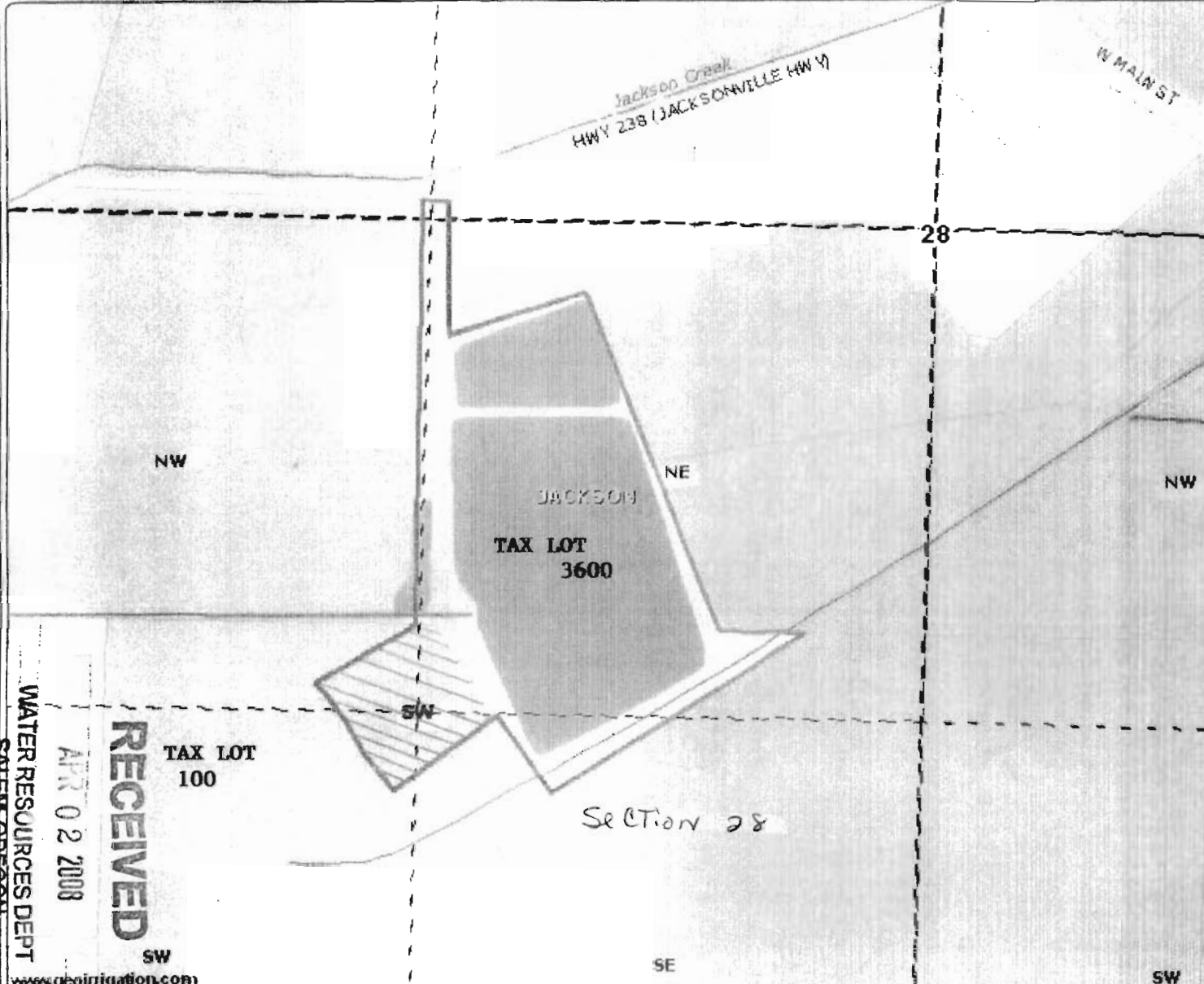
DISCLAIMER: This map is intended for display purposes only and is not intended for any legal representations. There are no warranties, expressed or implied, that accompany this product.

Medford Irrigation District

NESW/SESW
SWSW/NWSW

Medford Irrigation District/Kogap

372W28 tax lot 3600



- District Boundary USBR
- County Boundary
- Road Labels
- Township Range
- Sections
- Section Labels
- Quarters
- Quarter Labels
- Quarter Quarters
- Quarter Quarters Labels
- Taxlots
- Rivers JACK CO
- Waterbodies JACK CO
- Irrigation Ditches JACK CO
- R/COG Laterals
- Water Rights OLD
- Water Rights NEW

NEW LAND

- .49 NESW
- .26 SESW
- .56 SWSW
- 1.02 NWSW

2.33 TOTAL

To put InStream



Scale 1" = 400'
Created: 3/17/2008

RECEIVED
 APR 02 2008
 WATER RESOURCES DEPT
 SALEM OREGON

www.geoirrigation.com

Transfer In-Stream 2008

2.33 acres
Old Land

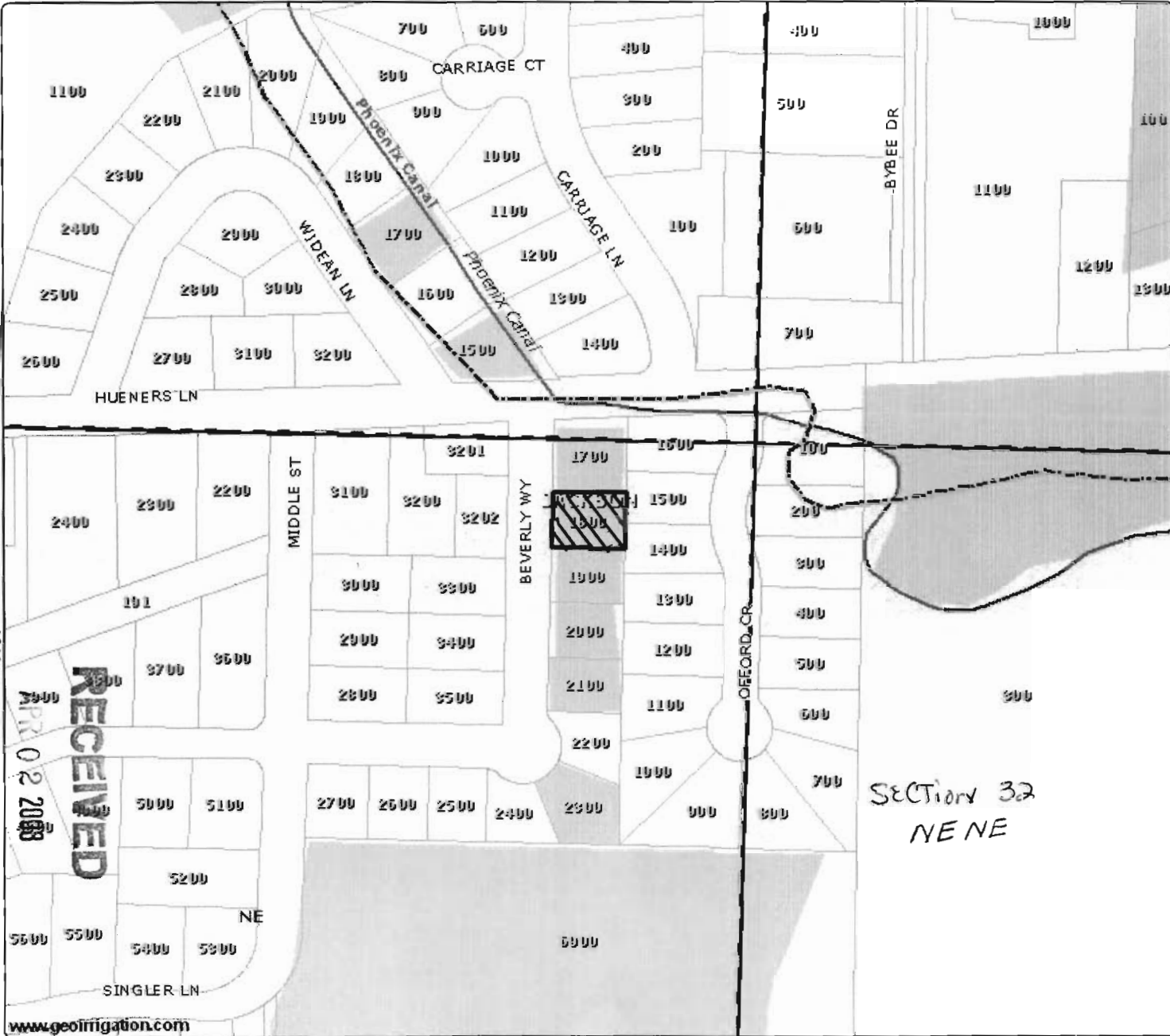
Medford Irrigation purchased 2.33 ac. from Russ Lyons Tax Lot #100

DISCLAIMER: This map is intended for display purposes only and is not intended for any legal representations. There are no warranties, expressed or implied, that accompany this product.

COPY

Medford Irrigation District

NENE
 372W32AA TAX LOT 1800
 .20 AC



- District Boundary USBR
- County Boundary
- Road Labels
- Township Range
- Sections
- Section Labels
- Quarters
- Quarter Labels
- Quarter Quarters
- Quarter Quarters Labels
- Lot Labels
- Taxlots
- Rivers JACK CO
- Waterbodies JACK CO
- Irrigation Ditches JACK CO
- RVC OG Laterals
- Water Rights OLD
- Water Rights NEW

In Stream
2008

SECTION 32
NENE

Scale 1" = 200'
 Created: 3/26/2008

RECEIVED
 APR 02 2008
 WATER RESOURCES DEPT
 SALEM OREGON

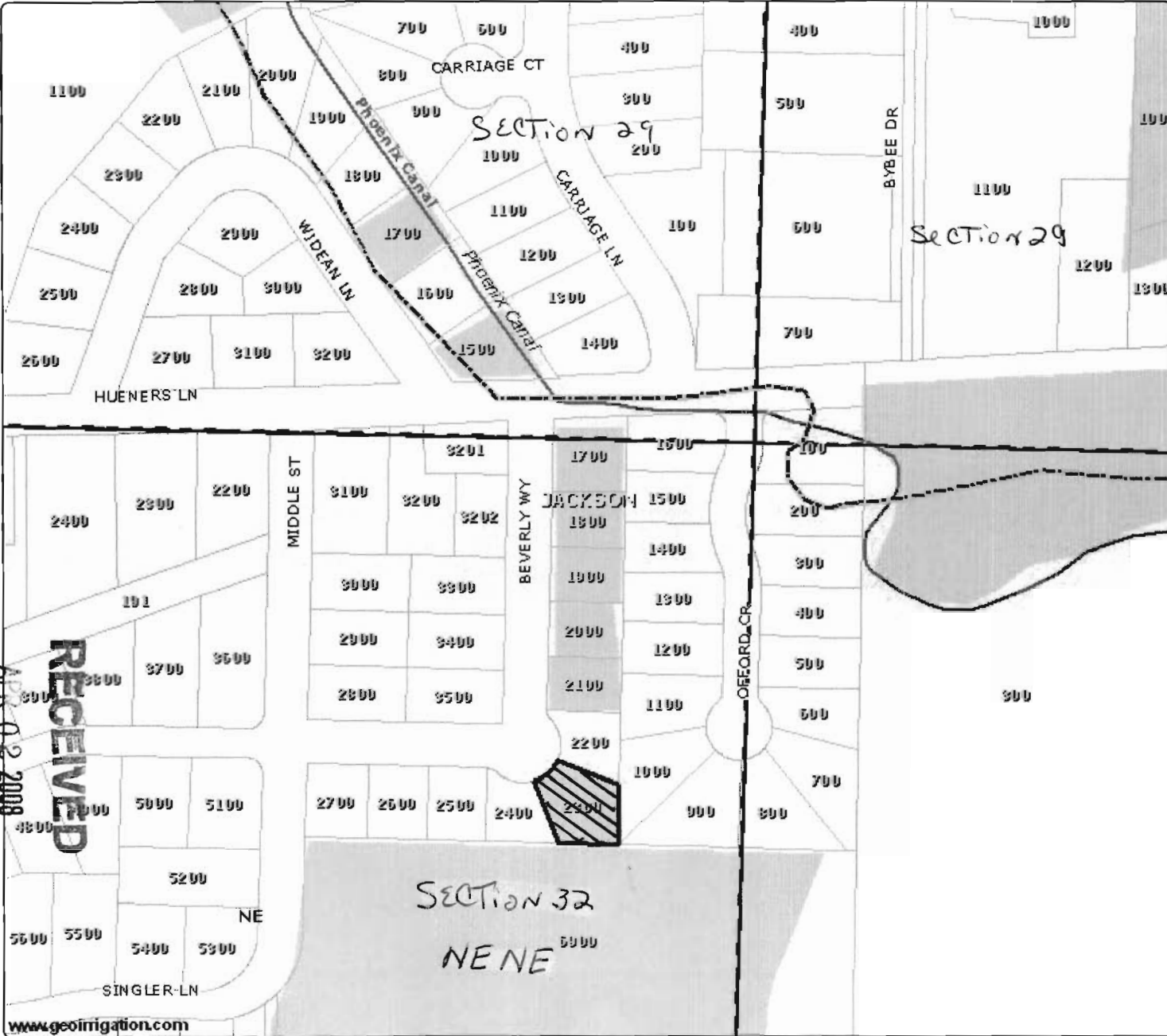
www.geolirrigation.com

DISCLAIMER: This map is intended for display purposes only and is not intended for any legal representation. There are no warranties, expressed or implied, that accompany this product.

Medford Irrigation District

NENE

372W32AA TAX LOT 2300
.22 AC



- District Boundary USBR
- County Boundary
- Road Labels
- Township Range
- Sections
- Section Labels
- Quarters
- Quarter Labels
- Quarter Quarters
- Quarter Quarters Labels
- Lot Labels
- Taxlots
- Rivers JACK CO
- Waterbodies JACK CO
- Irrigation Ditches JACK CO
- RVCOC Laterals
- Water Rights OLD
- Water Rights NEW
- IN Stream 2008



Scale 1" = 200'
Created: 3/26/2008

WATER RESOURCES DEPT
SALEM OREGON

RECEIVED
APR 02 2008

www.geoimigation.com

DISCLAIMER: This map is intended for display purposes only and is not intended for any legal representations. There are no warranties, expressed or implied, that accompany this product.

Medford Irrigation District

NENE

372W35AA TAX LOT 800

.50 AC

- District Boundary USBR
- County Boundary
- Road Labels
- Township Range
- Sections
- Section Labels
- Quarters
- Quarter Labels
- Quarter Quarters
- Quarter Quarters Labels
- Lot Labels
- Taxlots
- Rivers JACK CO
- Waterbodies JACK CO
- Irrigation Ditches JACK CO
- RWCOG Laterals
- Water Rights OLD
- Water Rights NEW

In Stream
2008
.50 ac

Total Lot is 5.11 ac

4.44 was used in
prior Transfer



Scale 1" = 300'
Created: 3/26/2008



WATER RESOURCES DEPT
SALEM OREGON

RECEIVED
APR 02 2008














SHAMILA CT
www.geointegration.com


Medford Irrigation District

NENE

372W35AA TAX LOT 1000

.34 AC

-  District Boundary USBR
-  County Boundary
- Road Labels
-  Township Range
-  Sections
- Section Labels
-  Quarters
- Quarter Labels
-  Quarter Quarters
- Quarter Quarters Labels
- Lot Labels
-  Taxlots
-  Rivers JACK CO
-  Waterbodies JACK CO
-  Irrigation Ditches JACK CO
-  RVCOG Laterals
-  Water Rights OLD
-  Water Rights NEW

 In Stream 2008



Scale 1" = 300'
Created: 3/26/2008



RECEIVED
 APR 02 2008
 WATER RESOURCES DEPT
 SALEM, OREGON
 SHAMILA CT
 www.geoinformation.com

DISCLAIMER: This map is intended for display purposes only and is not intended for any legal representations. There are no warranties, expressed or implied, that accompany this product.

Medford Irrigation District

SENE/SWNE
 372W35AD TAX LOT 600
 .39 AC



- District Boundary USBR
- County Boundary
- Road Labels
- Township Range
- Sections
- Section Labels
- Quarters
- Quarter Labels
- Quarter Quarters
- Quarter Quarters Labels
- Lot Labels
- Taxlots
- Rivers JACK CO
- Waterbodies JACK CO
- Irrigation Ditches JACK CO
- RVCOG Laterals
- Water Rights OLD
- Water Rights NEW
- In Stream 2008

WATER RESOURCES DEPT
 SALEM, OREGON

RECEIVED
 APR 02 2008

www.geoinirrigation.com

Scale 1" = 200'
 Created: 3/26/2008

DISCLAIMER: This map is intended for display purposes only and is not intended for any legal representations. There are no warranties, expressed or implied, that accompany this product.

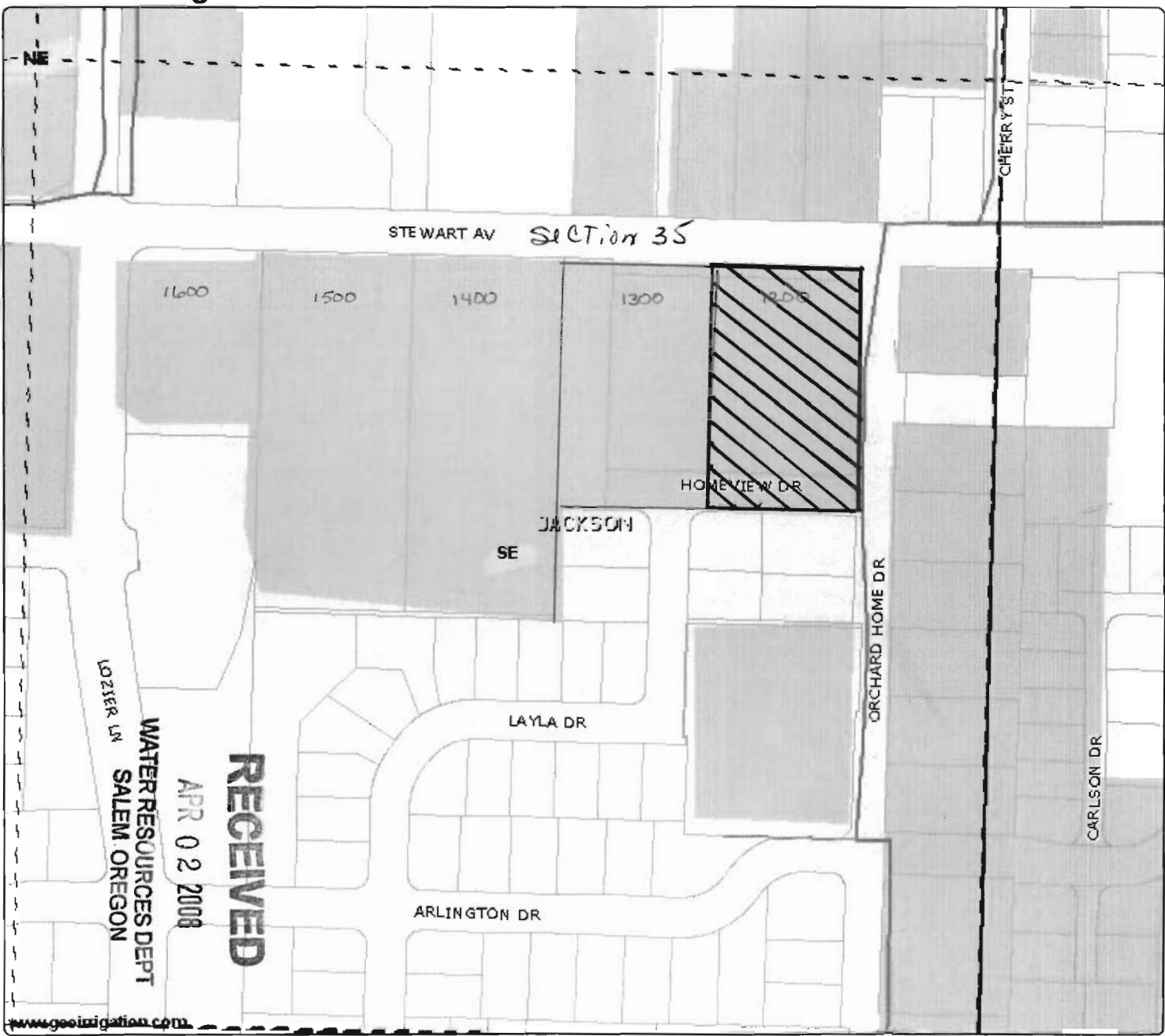
Medford Irrigation District

SENE

372W35AD TAX LOT

1200

1.38 AC



- District Boundary USBR
- County Boundary
- Road Labels
- Township Range
- Sections
- Section Labels
- Quarters
- Quarter Labels
- Quarter Quarters
- Quarter Quarters Labels
- Lot Labels
- Taxlots
- Rivers JACK CO
- Waterbodies JACK CO
- Irrigation Ditches JACK CO
- RVCOG Laterals
- Water Rights OLD
- Water Rights NEW

In Stream 2008

RECEIVED
 APR 02 2008
 WATER RESOURCES DEPT
 SALEM OREGON
 LOZIER LN

www.goeirrigation.com



Scale 1" = 200'
Created: 3/26/2008

DISCLAIMER: This map is intended for display purposes only and is not intended for any legal representations. There are no warranties, expressed or implied, that accompany this product.














Medford Irrigation District


SENE

372W35AD TAX LOT

1300

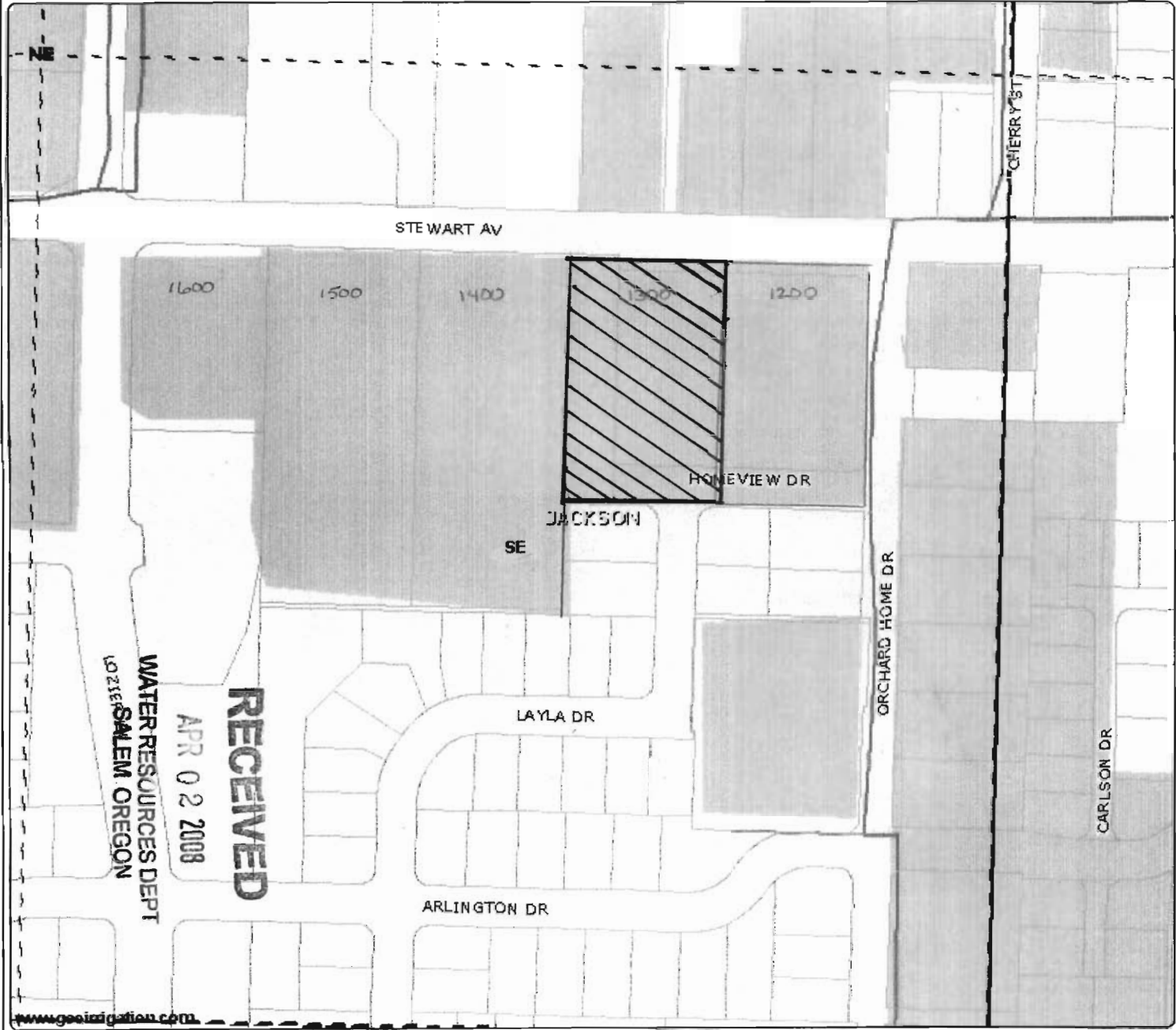
2.00 AC

-  District Boundary USBR
-  County Boundary
- Road Labels
-  Township Range
-  Sections
- Section Labels
-  Quarters
- Quarter Labels
-  Quarter Quarters
- Quarter Quarters Labels
- Lot Labels
-  Taxlots
-  Rivers JACK CO
-  Waterbodies JACK CO
-  Irrigation Ditches JACK CO
-  R/MCOG Laterals
-  Water Rights OLD
-  Water Rights NEW

 In Stream 2008



Scale 1" = 200'
Created: 3/26/2008



RECEIVED
 APR 02 2008
 WATER RESOURCES DEPT
 10216 SALEM OREGON

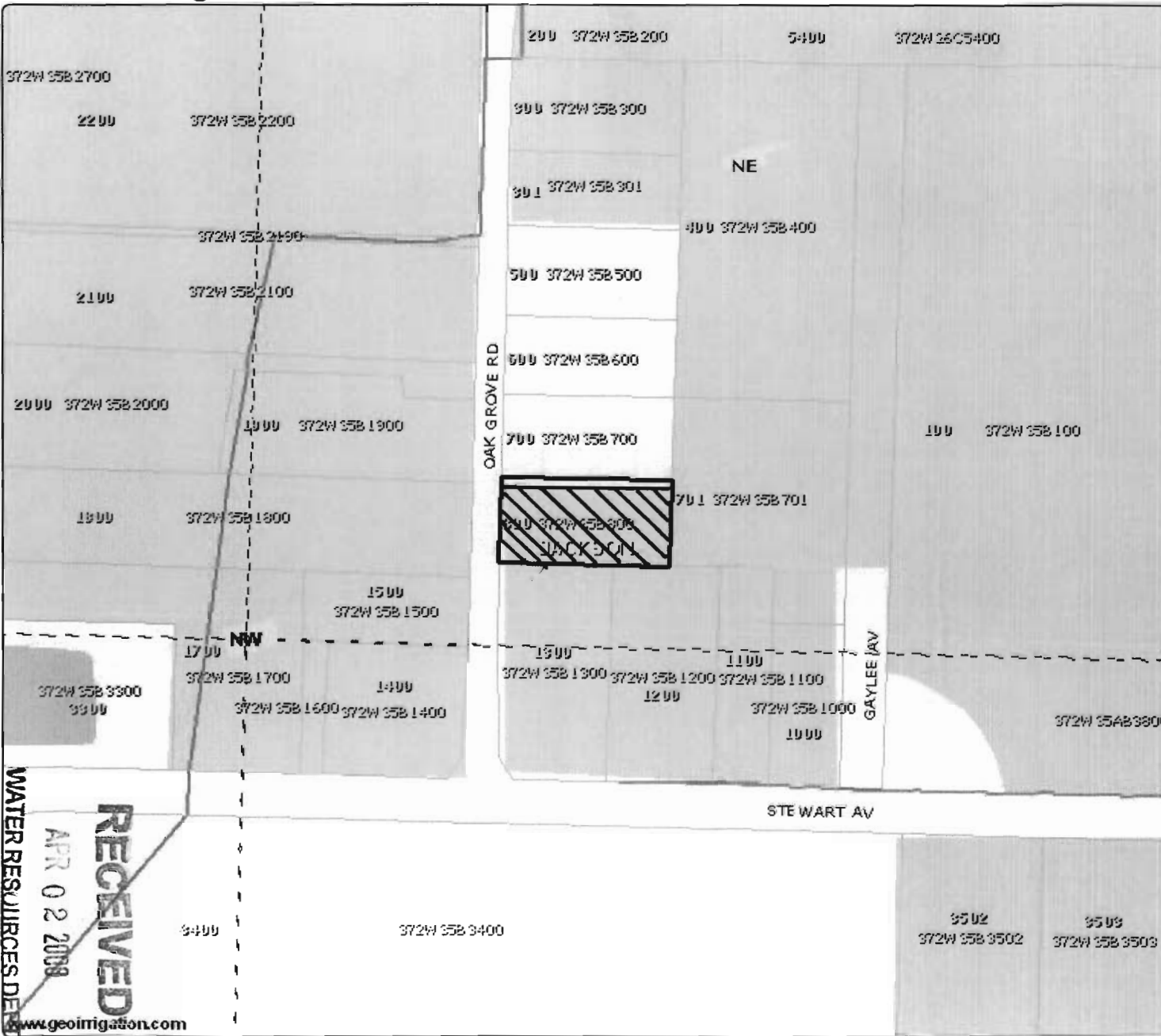
www.geoinformation.com

DISCLAIMER: This map is intended for display purposes only and is not intended for any legal representations. There are no warranties, expressed or implied, that accompany this product.

Medford Irrigation District

NEW

372W35B TAX LOT 800
1.51 AC



- District Boundary USBR
- County Boundary
- Road Labels
- Township Range
- Sections
- Section Labels
- Quarters
- Quarter Labels
- Quarter Quarters
- Quarter Quarters Labels
- Taxlot Labels
- Lot Labels
- Taxlots
- Rivers JACK CO
- Waterbodies JACK CO
- Irrigation Ditches JACK CO
- RVCOG Laterals
- Water Rights OLD
- Water Rights NEW

In Stream
2008



Scale 1" = 200'
Created: 3/26/2008

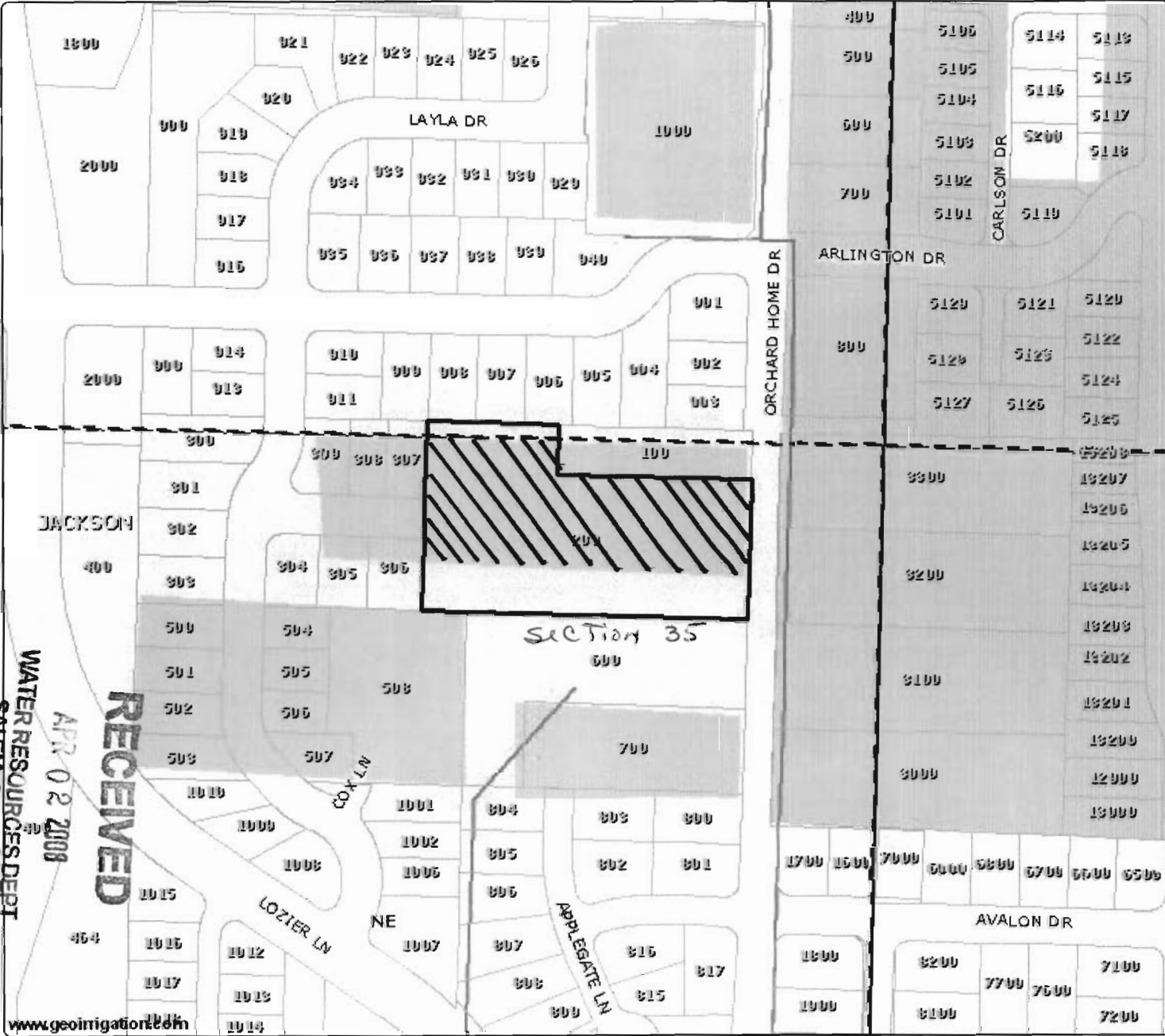
RECEIVED
 APR 02 2008
 WATER RESOURCES DEPT
 SALEM OREGON
www.geoirrigation.com

DISCLAIMER: This map is intended for display purposes only and is not intended for any legal representations. There are no warranties, expressed or implied, that accompany this product.

Medford Irrigation District

NESE

372W35DA Tax Lot 200
1.35 ac



- District Boundary USBR
- County Boundary
- Road Labels
- Township Range
- Sections
- Section Labels
- Quarters
- Quarter Labels
- Quarter Quarters
- Quarter Quarters Labels
- Lot Labels
- Taxlots
- Rivers JACK CO
- Waterbodies JACK CO
- Irrigation Ditches JACK CO
- RVCOG Laterals
- Water Rights OLD
- Water Rights NEW

In Stream
3008



Scale 1" = 200'
Created: 3/28/2008

RECEIVED
 APR 02 2008
 WATER RESOURCES DEPT
 SALEM OREGON

www.geoimagination.com

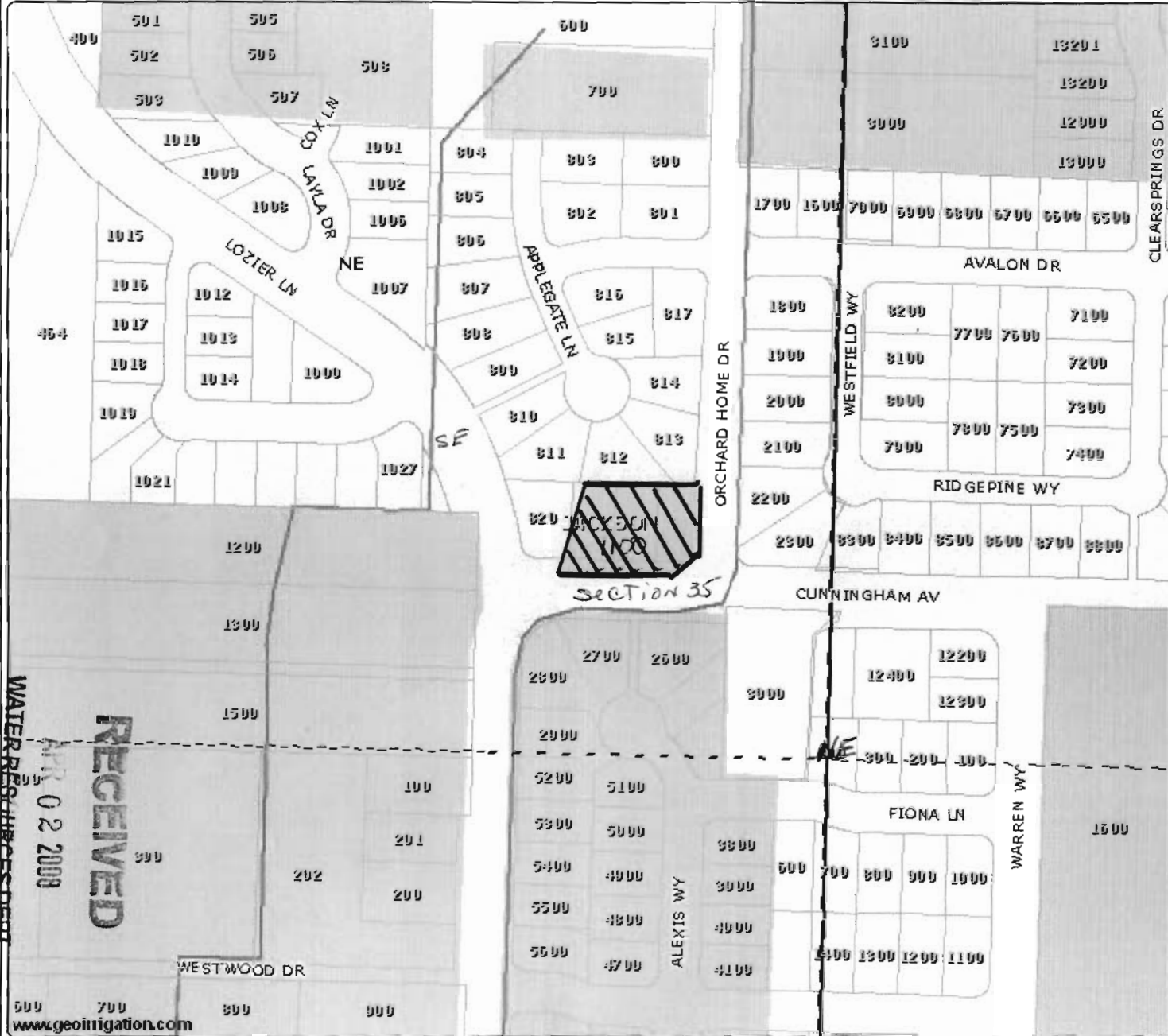
DISCLAIMER: This map is intended for display purposes only and is not intended for any legal representations. There are no warranties, expressed or implied, that accompany this product.

Medford Irrigation District

NESE

372W35DA tax lot 1100

.47 ac



- District Boundary USBR
- County Boundary
- Road Labels
- Township Range
- Sections
- Section Labels
- Quarters
- Quarter Labels
- Quarter Quarters
- Quarter Quarters Labels
- Lot Labels
- Taxlots
- Rivers JACK CO
- Waterbodies JACK CO
- Irrigation Ditches JACK CO
- RVCOC Laterals
- Water Rights OLD
- Water Rights NEW

In Stream 2008

Old Tax lot Before Divided.



Scale 1" = 200'
Created: 3/28/2008

WATER RESOURCES DEPT
 SALEM OREGON
 RECEIVED
 APR 02 2008

www.geoirrigation.com

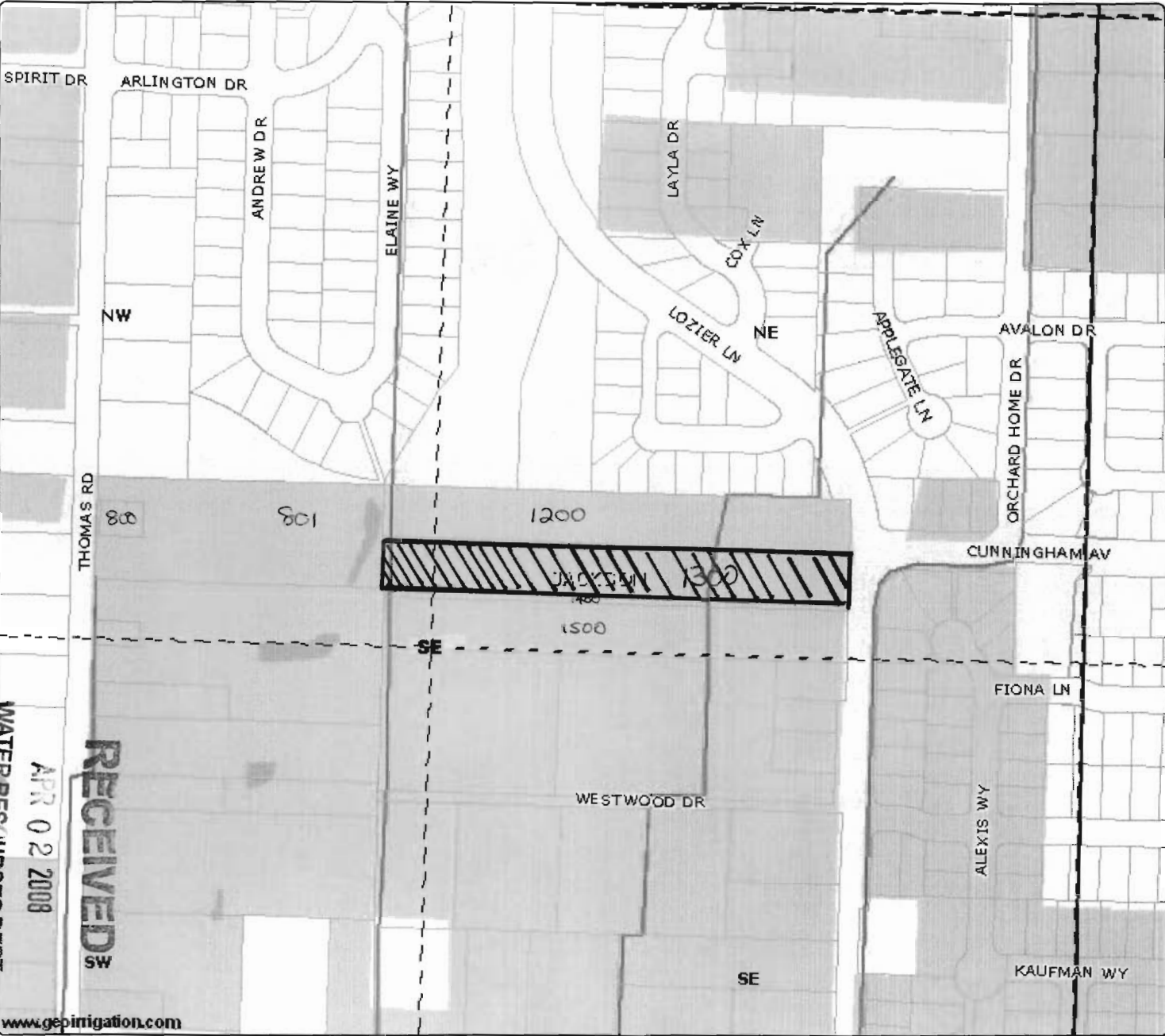
DISCLAIMER: This map is intended for display purposes only and is not intended for any legal representations. There are no warranties, expressed or implied, that accompany this product.

Medford Irrigation District

NESE

372W35DA tax lot 1300

2.34 ac



- District Boundary USBR
- County Boundary
- Road Labels
- Township Range
- Sections
- Section Labels
- Quarters
- Quarter Labels
- Quarter Quarters
- Quarter Quarters Labels
- Lot Labels
- Taxlots
- Rivers JACK CO
- Waterbodies JACK CO
- Irrigation Ditches JACK CO
- RVCOG Laterals
- Water Rights OLD
- Water Rights NEW

In Stream 2008



Scale 1" = 300'
Created: 3/28/2008


RECEIVED
 APR 02 2008
 WATER RESOURCES DEPT
 SALEM OREGON

www.gpimigation.com

DISCLAIMER: This map is intended for display purposes only and is not intended for any legal representations. There are no warranties, expressed or implied, that accompany this product.

Medford Irrigation District

NWSE
 372W35DB TAX LOT 800
 2.90 AC



- District Boundary USBR
- County Boundary
- Road Labels
- Township Range
- Sections
- Section Labels
- Quarters
- Quarter Labels
- Quarter Quarters
- Quarter Quarters Labels
- Taxlot Labels
- Lot Labels
- Taxlots
- Rivers JACK CO
- Waterbodies JACK CO
- Irrigation Ditches JACK CO
- RVC OG Laterals
- Water Rights OLD
- Water Rights NEW

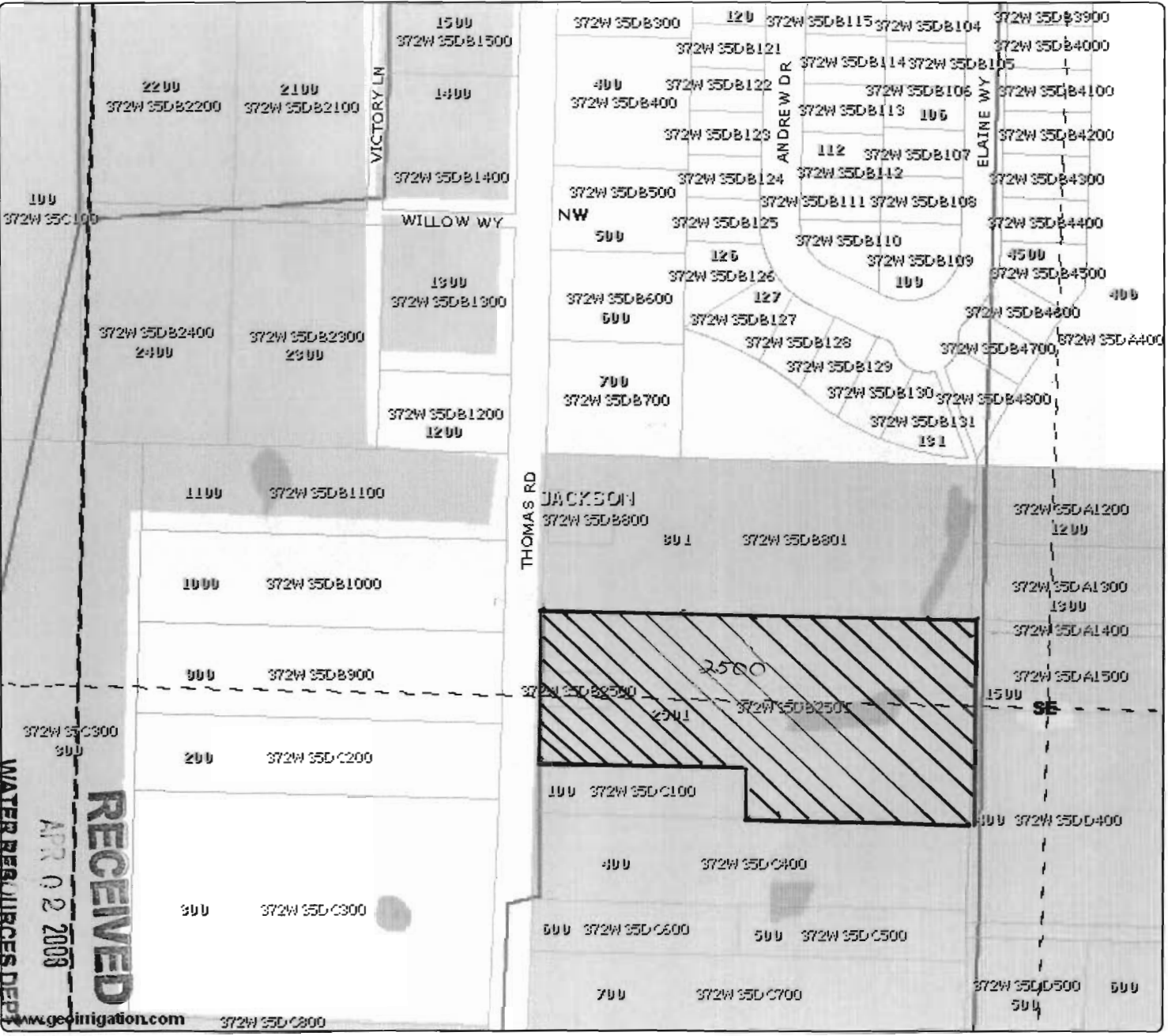
In Stream
 2008
 Before Tax
 Lot Divided.

Scale 1" = 200'
 Created: 3/26/2008

DISCLAIMER: This map is intended for display purposes only and is not intended for any legal representations. There are no warranties, expressed or implied, that accompany this product.

Medford Irrigation District

NWSE/SWSE
 372W35DB TAX LOT 2500
 3.5D AC



- District Boundary USBR
- County Boundary
- Road Labels
- Township Range
- Sections
- Section Labels
- Quarters
- Quarter Labels
- Quarter Quarters
- Quarter Quarters Labels
- Taxlot Labels
- Lot Labels
- Taxlots
- Rivers JACK CO
- Waterbodies JACK CO
- Irrigation Ditches JACK CO
- RVC OG Laterals
- Water Rights OLD
- Water Rights NEW

2500
In Stream 2008

Before Tax Lot Divided.

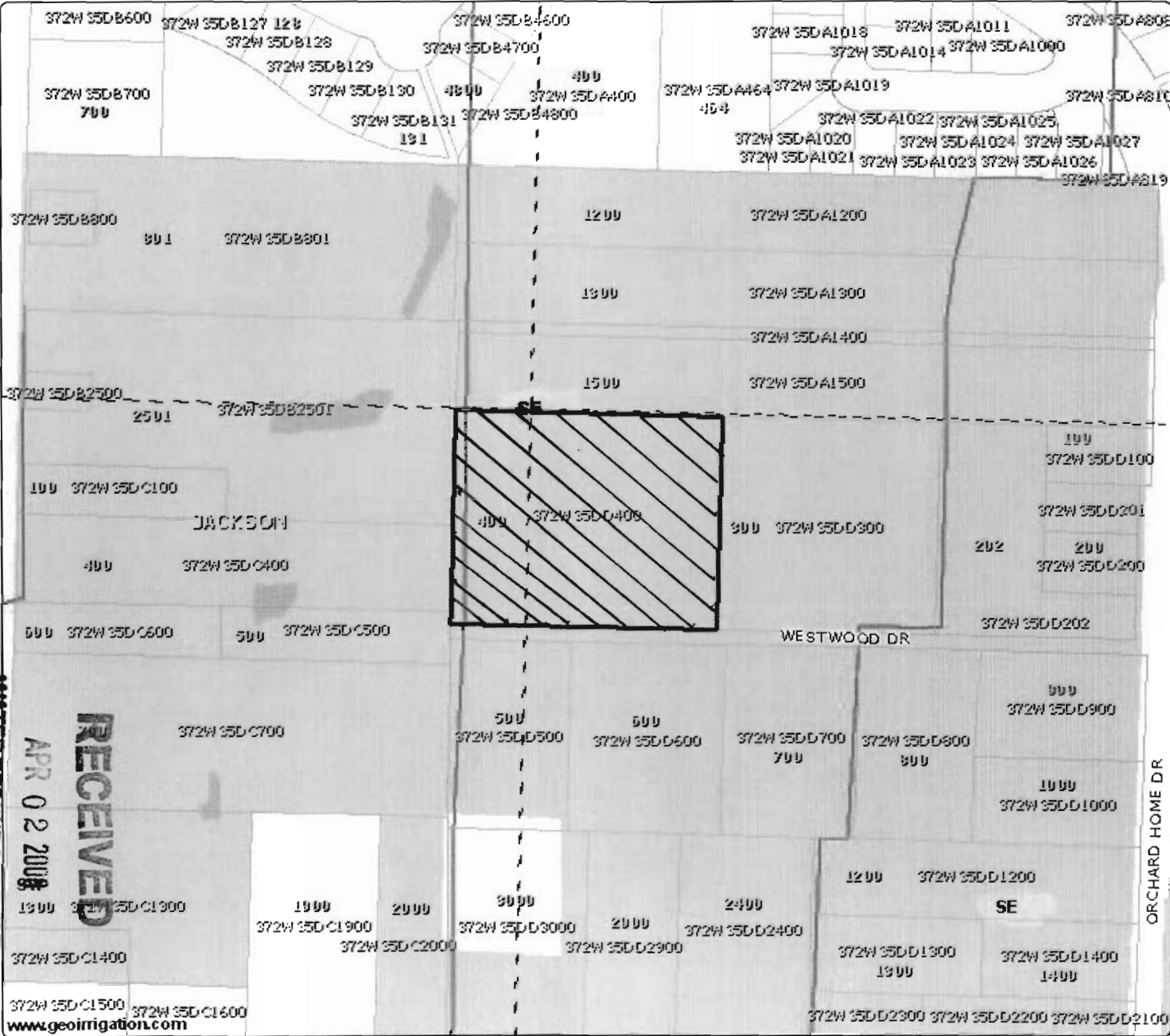
Scale 1" = 200'
 Created: 3/26/2008

RECEIVED
 APR 02 2008
 WATER RESOURCES DEPT
 SALEM OREGON
 www.geoinnigation.com

DISCLAIMER: This map is intended for display purposes only and is not intended for any legal representations. There are no warranties, expressed or implied, that accompany this product.

Medford Irrigation District

NESE / NWSE / SSE
372W35DD TAX LOT 400
 2.50 AC



- District Boundary USBR
- County Boundary
- Road Labels
- Township Range
- Sections
- Section Labels
- Quarters
- Quarter Labels
- Quarter Quarters
- Quarter Quarters Labels
- Taxlot Labels
- Lot Labels
- Taxlots
- Rivers JACK CO
- Waterbodies JACK CO
- Irrigation Ditches JACK CO
- RVCOG Laterals
- Water Rights OLD
- Water Rights NEW

In Stream 2008



Scale 1" = 200'
 Created: 3/26/2008

WATER RESOURCES DEPT
 SALEM OREGON

RECEIVED
 APR 02 2008

www.geoirrigation.com

DISCLAIMER: This map is intended for display purposes only and is not intended for any legal representations. There are no warranties, expressed or implied, that accompany this product

Medford Irrigation District

SESE

372W35DD tax lot 2100
.60 ac.



- District Boundary USBR
- County Boundary
- Road Labels
- Township Range
- Sections
- Section Labels
- Quarters
- Quarter Labels
- Quarter Quarters
- Quarter Quarters Labels
- Lot Labels
- Taxlots
- Rivers JACK CO
- Waterbodies JACK CO
- Irrigation Ditches JACK CO
- RVCOG Laterals
- Water Rights OLD
- Water Rights NEW

In Stream
2008



Scale 1" = 200'
Created: 3/28/2008

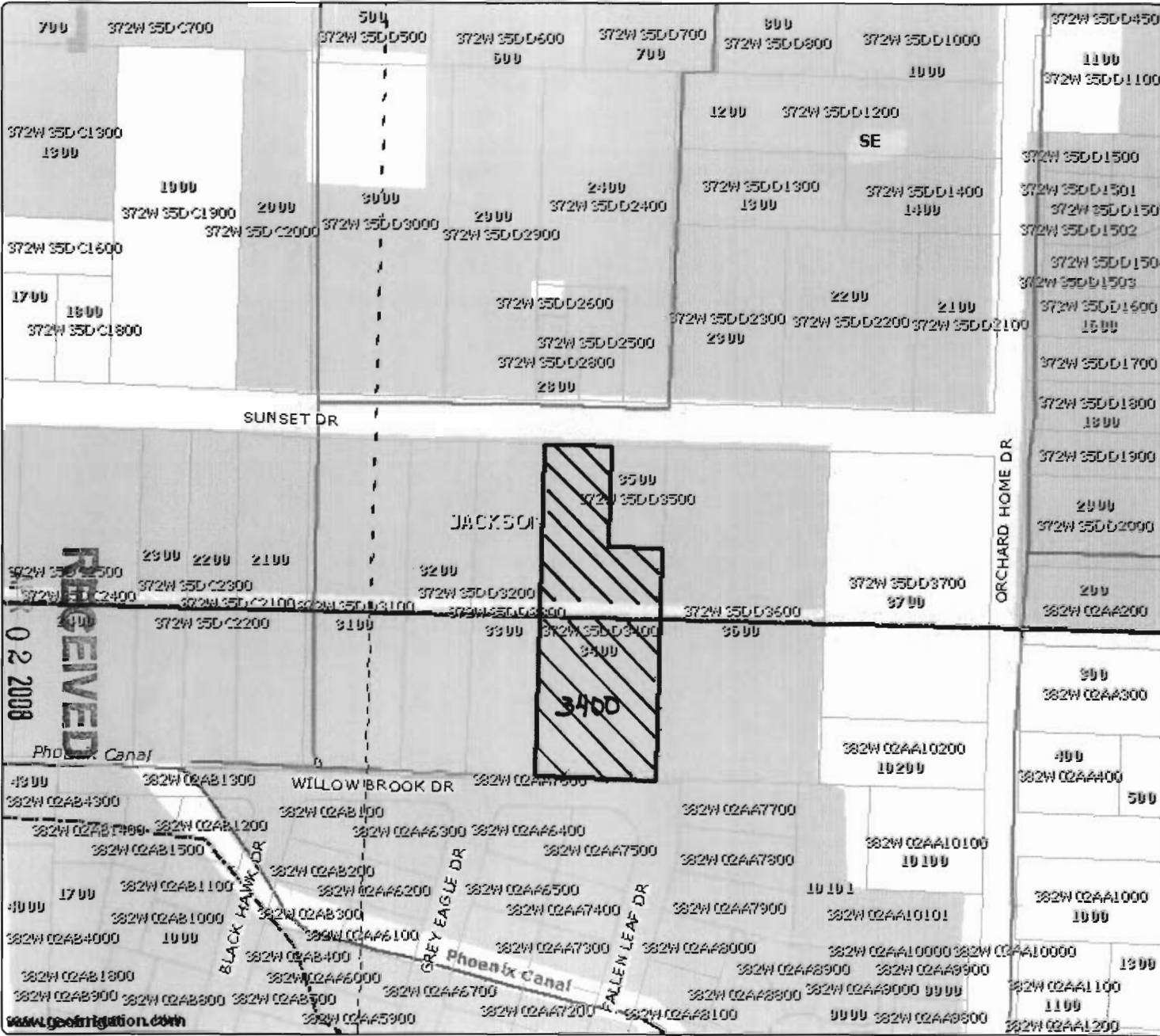
RECEIVED
 APR 02 2008
 WATER RESOURCES DEPT
 SALEM, OREGON

www.mediirrigation.com

DISCLAIMER: This map is intended for display purposes only and is not intended for any legal representations. There are no warranties, expressed or implied, that accompany this product.

Medford Irrigation District

NENE/SESE
372W35DD TAX LOT 3400
 1.50 AC



WATER RESOURCES DEPT
 SALEM, OREGON

RECEIVED
 02 2008

- District Boundary USBR
- County Boundary
- Road Labels
- Township Range
- Sections
- Section Labels
- Quarters
- Quarter Labels
- Quarter Quarters
- Quarter Quarters Labels
- Taxlot Labels
- Lot Labels
- Taxlots
- Rivers JACK CO
- Waterbodies JACK CO
- Irrigation Ditches JACK CO
- RVCOG Laterals
- Water Rights OLD
- Water Rights NEW

In Stream
2008

Scale 1" = 200'
Created: 3/26/2008

DISCLAIMER: This map is intended for display purposes only and is not intended for any legal representations. There are no warranties, expressed or implied, that accompany this product.

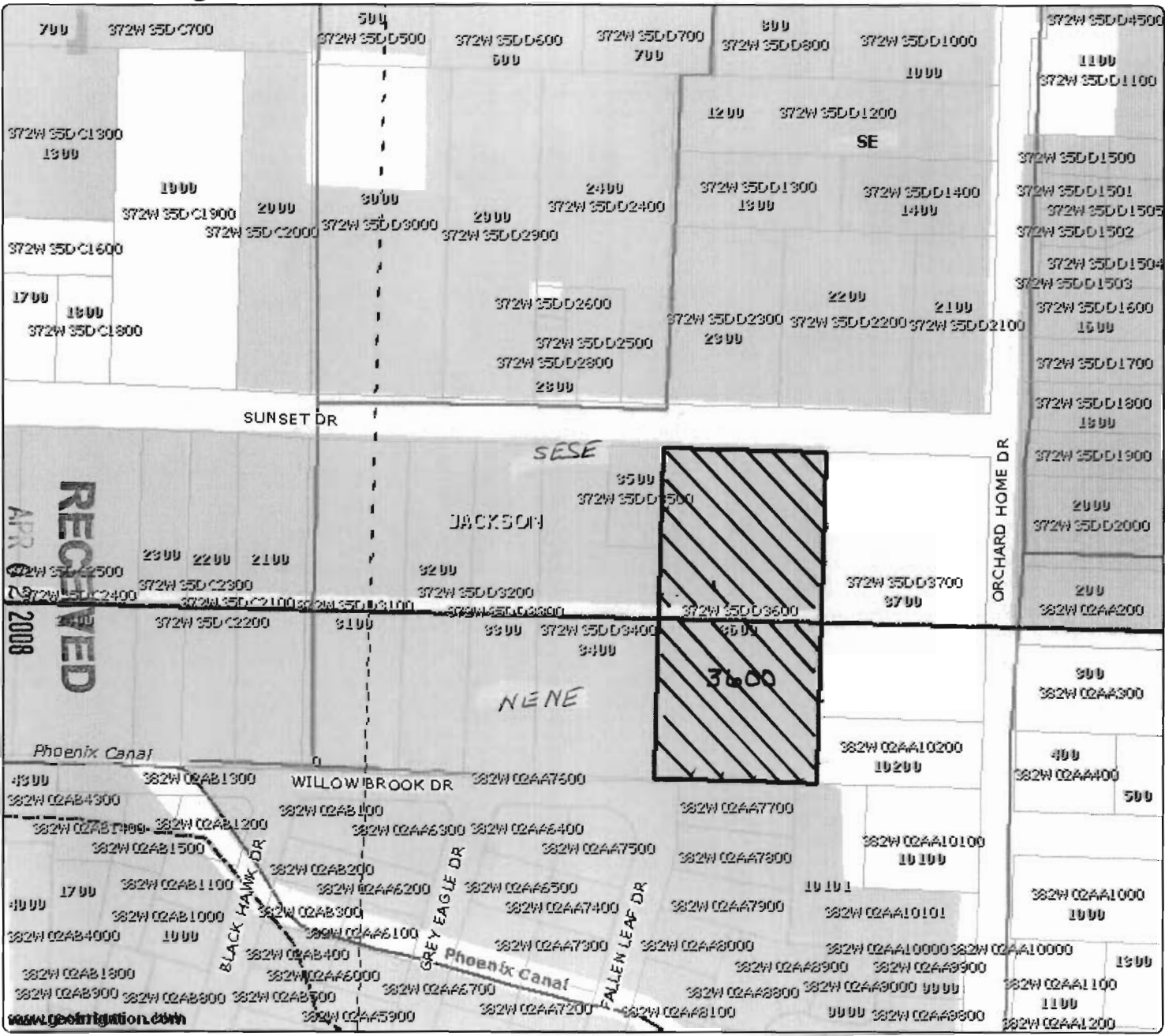
Medford Irrigation District

NENE/SESE
372W35DD TAX LOT 3600
 2.39 AC

- District Boundary USBR
- County Boundary
- Road Labels
- Township Range
- Sections
- Section Labels
- Quarters
- Quarter Labels
- Quarter Quarters
- Quarter Quarters Labels
- Taxlot Labels
- Lot Labels
- Taxlots
- Rivers JACK CO
- Waterbodies JACK CO
- Irrigation Ditches JACK CO
- RVCOG Laterals
- Water Rights OLD
- Water Rights NEW

In Stream 2008

Scale 1" = 200'
 Created: 3/26/2008



WATER RESOURCES DEPT
SALEM, OREGON

RECEIVED
APR 22 2008

www.gisinformation.com

DISCLAIMER: This map is intended for display purposes only and is not intended for any legal representations. There are no warranties, expressed or implied, that accompany this product.

Medford Irrigation District

NENE

372W35AA TAX LOT 1100
.20AC

- District Boundary USBR
- County Boundary
- Road Labels
- Township Range
- Sections
- Section Labels
- Quarters
- Quarter Labels
- Quarter Quarters
- Quarter Quarters Labels
- Lot Labels
- Taxlots
- Rivers JACK CO
- Waterbodies JACK CO
- Irrigation Ditches JACK CO
- RVCOG Laterals
- Water Rights OLD
- Water Rights NEW

In Stream 2008



Scale 1" = 300'
Created: 3/26/2008



WATER RESOURCES DEPT
SALEM OREGON

APR 02 2008

RECEIVED

SHAMILA CT
www.geoirrigation.com

Medford Irrigation District

NENE

372W35AA TAX LOT 3000
.99AC



- District Boundary USBR
- County Boundary
- Road Labels
- Township Range
- Sections
- Section Labels
- Quarters
- Quarter Labels
- Quarter Quarters
- Quarter Quarters Labels
- Lot Labels
- Taxlots
- Rivers JACK CO
- Waterbodies JACK CO
- Irrigation Ditches JACK CO
- R/COG Laterals
- Water Rights OLD
- Water Rights NEW

In Stream
2008



Scale 1" = 300'
Created: 3/26/2008

WATER RESOURCES DEPT
SALEM, OREGON

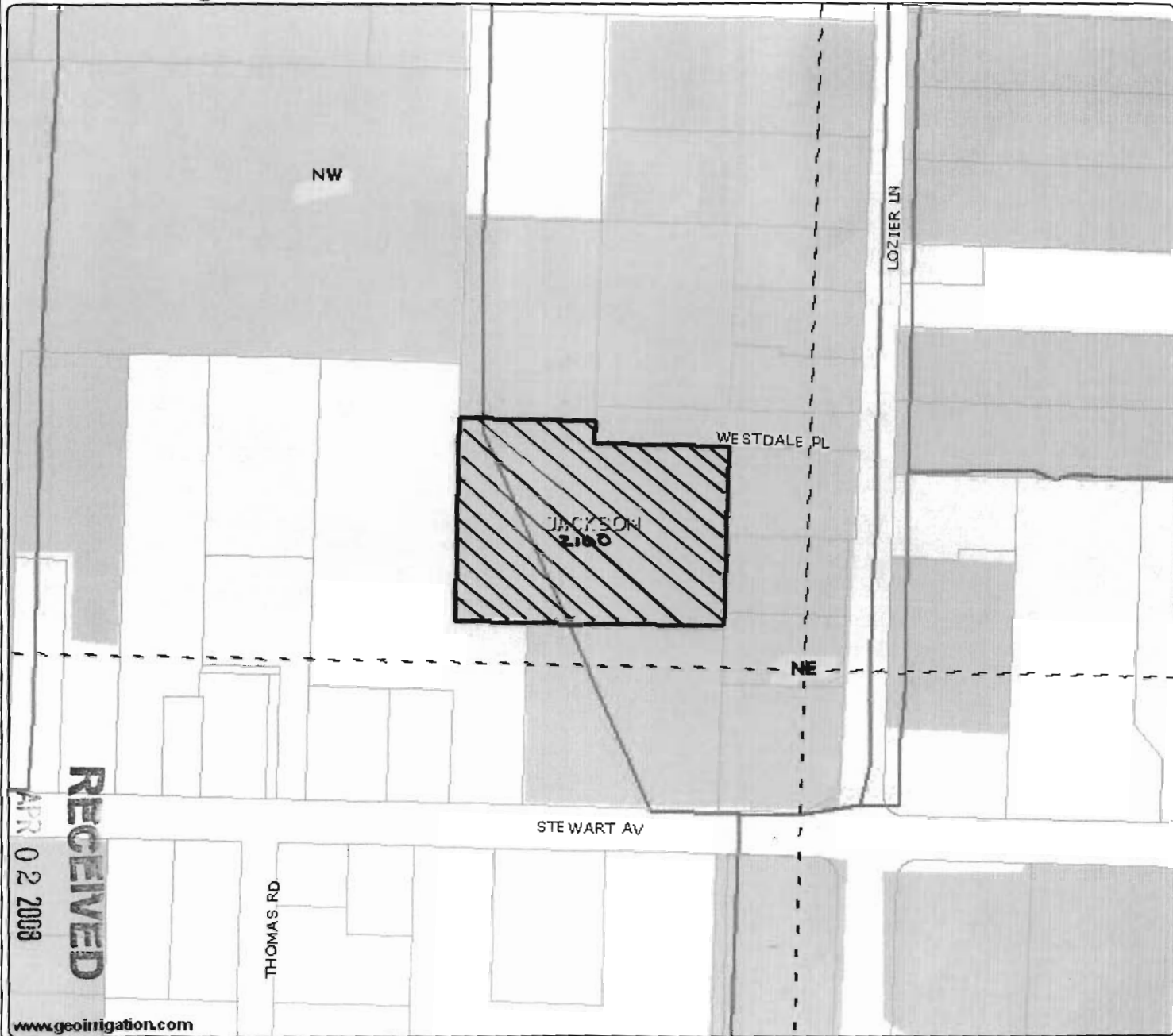
APR 02 2008

RECEIVED

SHAMILA CT
www.geointegration.com

Medford Irrigation District

NW NE
 372w35AB TAX LOT 2100
 1.50 AC



- District Boundary USBR
- County Boundary
- Road Labels
- Township Range
- Sections
- Section Labels
- Quarters
- Quarter Labels
- Quarter Quarters
- Quarter Quarters Labels
- Taxlots
- Rivers JACK CO
- Waterbodies JACK CO
- Irrigation Ditches JACK CO
- RMCOG Laterals
- Water Rights OLD
- Water Rights NEW

In Stream
 2008



Scale 1" = 200'
 Created: 3/26/2008

RECEIVED
 APR 02 2008
 WATER RESOURCES DEPT
 SALEM, OREGON

www.geoinirrigation.com

DISCLAIMER: This map is intended for display purposes only and is not intended for any legal representations. There are no warranties, expressed or implied, that accompany this product.

Medford Irrigation District

SENE/SWNE/
372W36AC Tax Lot 600
2.82 ac



- District Boundary USBR
- County Boundary
- Road Labels
- Township Range
- Sections
- Section Labels
- Quarters
- Quarter Labels
- Quarter Quarters
- Quarter Quarters Labels
- Lot Labels
- Taxlots
- Rivers JACK CO
- Waterbodies JACK CO
- Irrigation Ditches JACK CO
- RVCOG Laterals
- Water Rights OLD
- Water Rights NEW

In Stream 2008



Scale 1" = 200'
Created: 3/26/2008

RECEIVED
 APR 04 2008
 WATER RESOURCES DEPT
 SALEM OREGON

www.geoirrigation.com

DISCLAIMER: This map is intended for display purposes only and is not intended for any legal representations. There are no warranties, expressed or implied, that accompany this product.

Medford Irrigation District

SW NE
 372W36AC Tax Lot 2900
 .30 ac

- District Boundary USBR
- County Boundary
- Road Labels
- Township Range
- Sections
- Section Labels
- Quarters
- Quarter Labels
- Quarter Quarters
- Quarter Quarters Labels
- Lot Labels
- Taxlots
- Rivers JACK CO
- Waterbodies JACK CO
- Irrigation Ditches JACK CO
- RVCOG Laterals
- Water Rights OLD
- Water Rights NEW

In Stream
 2008
 .30 ac



Scale 1" = 200'
 Created: 3/26/2008



RECEIVED
 APR 10 2 2008
 WATER RESOURCES DEPT
 SALEM OREGON

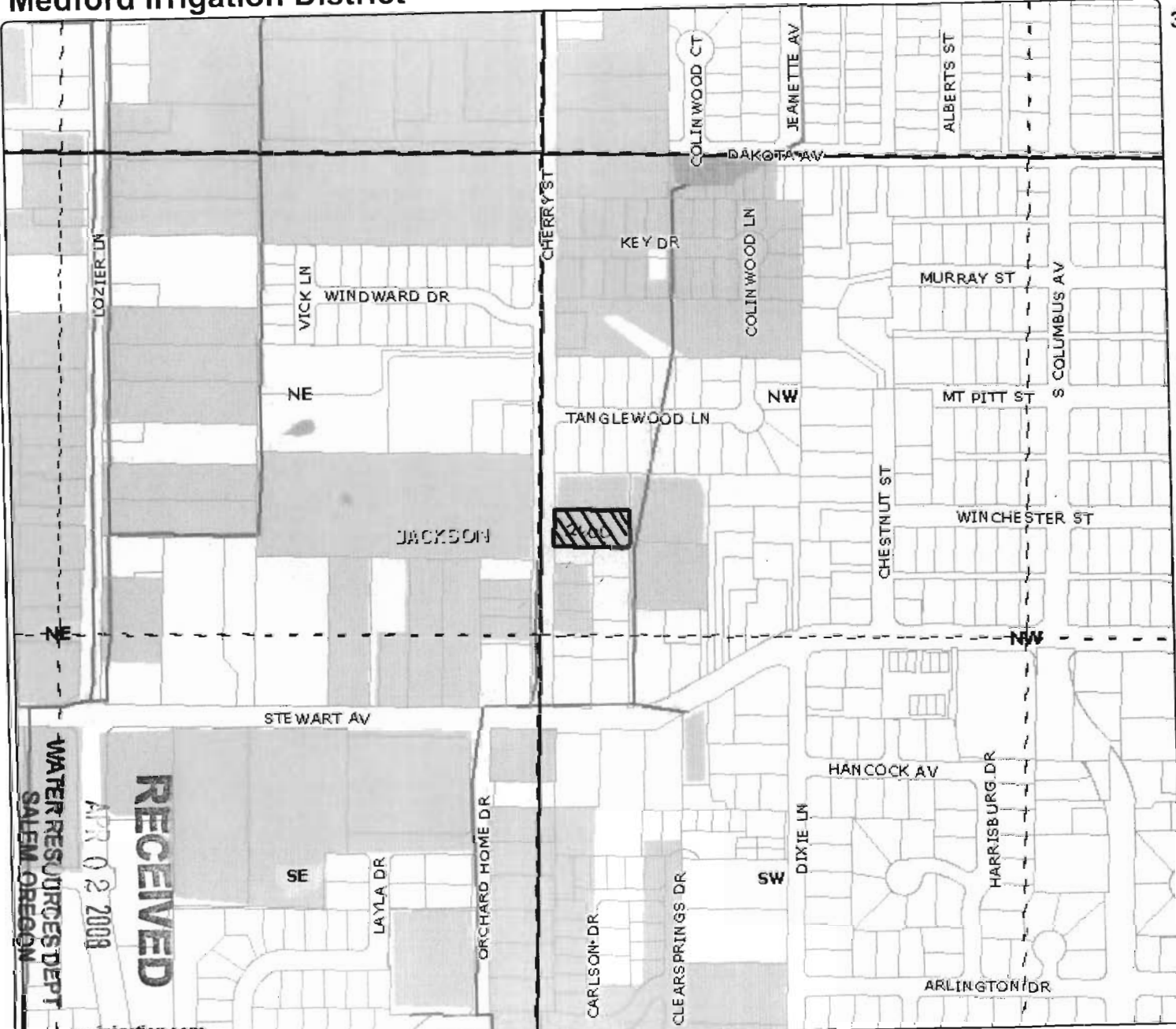
www.geoimigation.com

DISCLAIMER: This map is intended for display purposes only and is not intended for any legal representations. There are no warranties, expressed or implied, that accompany this product

Medford Irrigation District

372W36BB TAX LOT 2600
.30 AC

- District Boundary USBR
- County Boundary
- Road Labels
- Township Range
- Sections
- Section Labels
- Quarters
- Quarter Labels
- Quarter Quarters
- Quarter Quarters Labels
- Lot Labels
- Taxlots
- Rivers JACK CO
- Waterbodies JACK CO
- Irrigation Ditches JACK CO
- RVCOG Laterals
- Water Rights OLD
- Water Rights NEW
- In Stream 2008



RECEIVED
 APR 02 2008
 WATER RESOURCES DEPT
 SALEM OREGON

www.geomigation.com

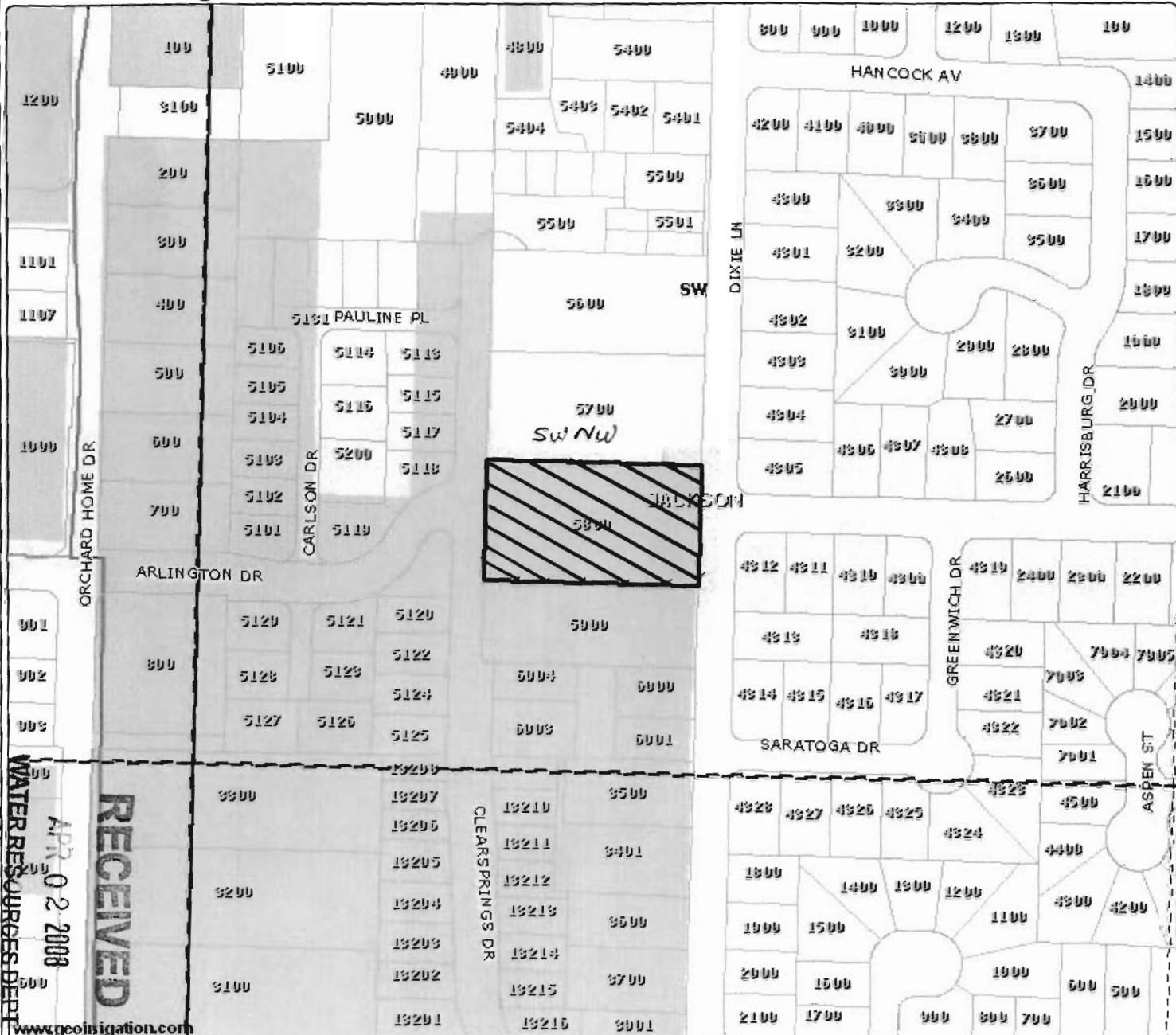
Scale 1" = 400'
Created: 3/27/2008

DISCLAIMER: This map is intended for display purposes only and is not intended for any legal representations. There are no warranties, expressed or implied, that accompany this product.

Medford Irrigation District

SWNW

372W36bc tax lot 5800
.50 ac



- District Boundary USBR
- County Boundary
- Road Labels
- Township Range
- Sections
- Section Labels
- Quarters
- Quarter Labels
- Quarter Quarters
- Quarter Quarters Labels
- Lot Labels
- Taxlots
- Rivers JACK CO
- Waterbodies JACK CO
- Irrigation Ditches JACK CO
- RMCOG Laterals
- Water Rights OLD
- Water Rights NEW

In Stream 2008



Scale 1" = 200'
Created: 3/27/2008

RECEIVED
 APR 02 2008
 WATER RESOURCES DEPT
 SALEM OREGON
 www.geoinigation.com

DISCLAIMER: This map is intended for display purposes only and is not intended for any legal applications. There are no warranties, expressed or implied, that accompany this product.

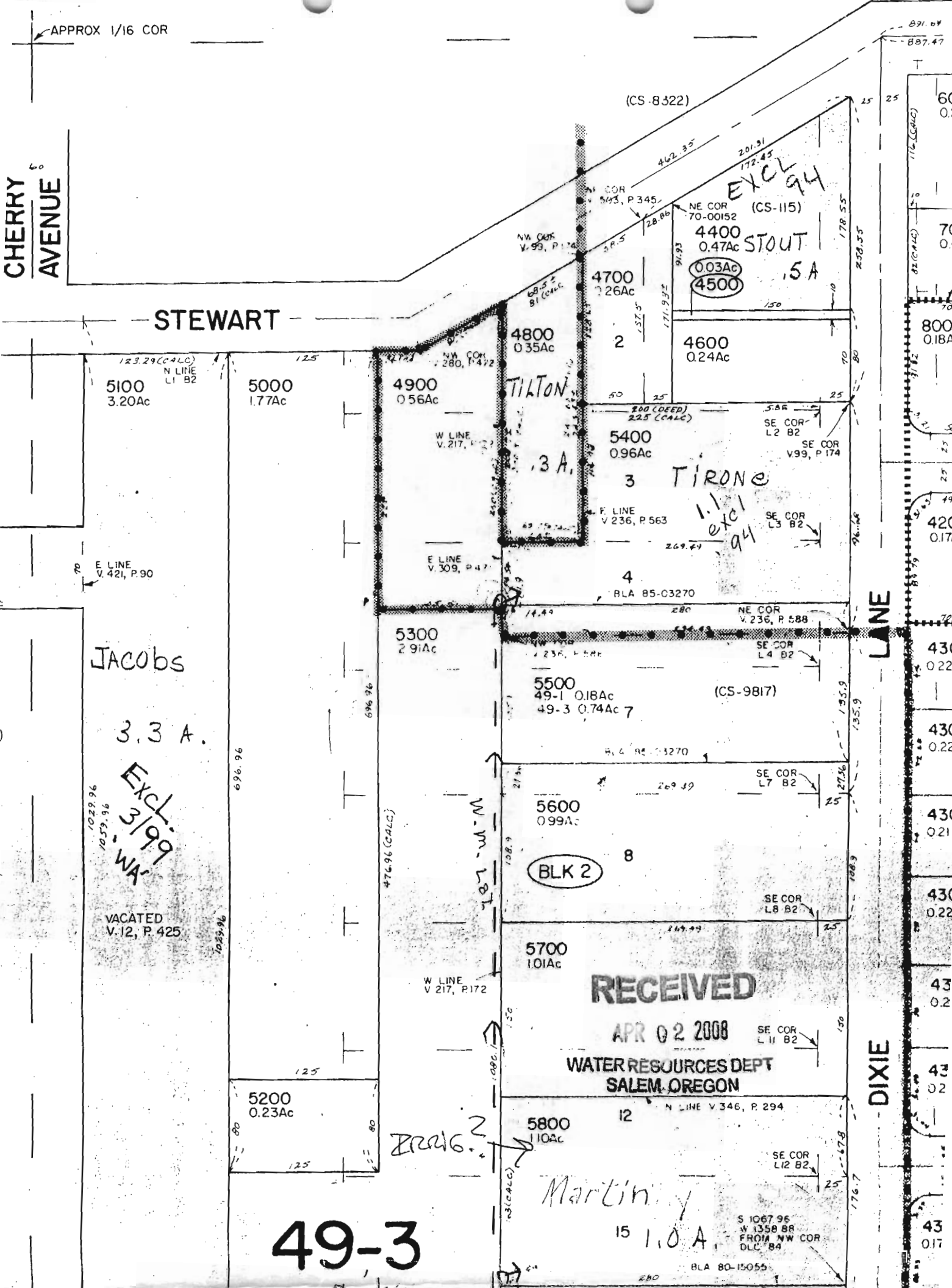
APPROX 1/16 COR

CHERRY AVENUE

STEWART

LANE

DIXIE



5100
3.20Ac

5000
1.77Ac

4900
0.56Ac

4800
0.35Ac

4700
0.26Ac

4400
0.47Ac

4500
0.03Ac

4600
0.24Ac

5400
0.96Ac

5300
2.91Ac

5500
0.18Ac

49-3 0.74Ac

5600
0.99Ac

5700
1.01Ac

5200
0.23Ac

5800
1.10Ac

49-3

EXCL 94

STOUT

TILTON

TIRONE

JACOBS

3.3 A.

EXCL 3/99 WA

VACATED V.12, P.425

BLK 2

RECEIVED

APR 02 2008

WATER RESOURCES DEPT SALEM, OREGON

Martin

15 1.0 A.

S 1067 96 W 1358 88 FROM NW COR DLC '84

BLA 80-15055

60 0.2

70 0.4

800 0.18Ac

420 0.17A

430 0.22

430 0.22

430 0.21

430 0.22

43 0.2

43 0.2

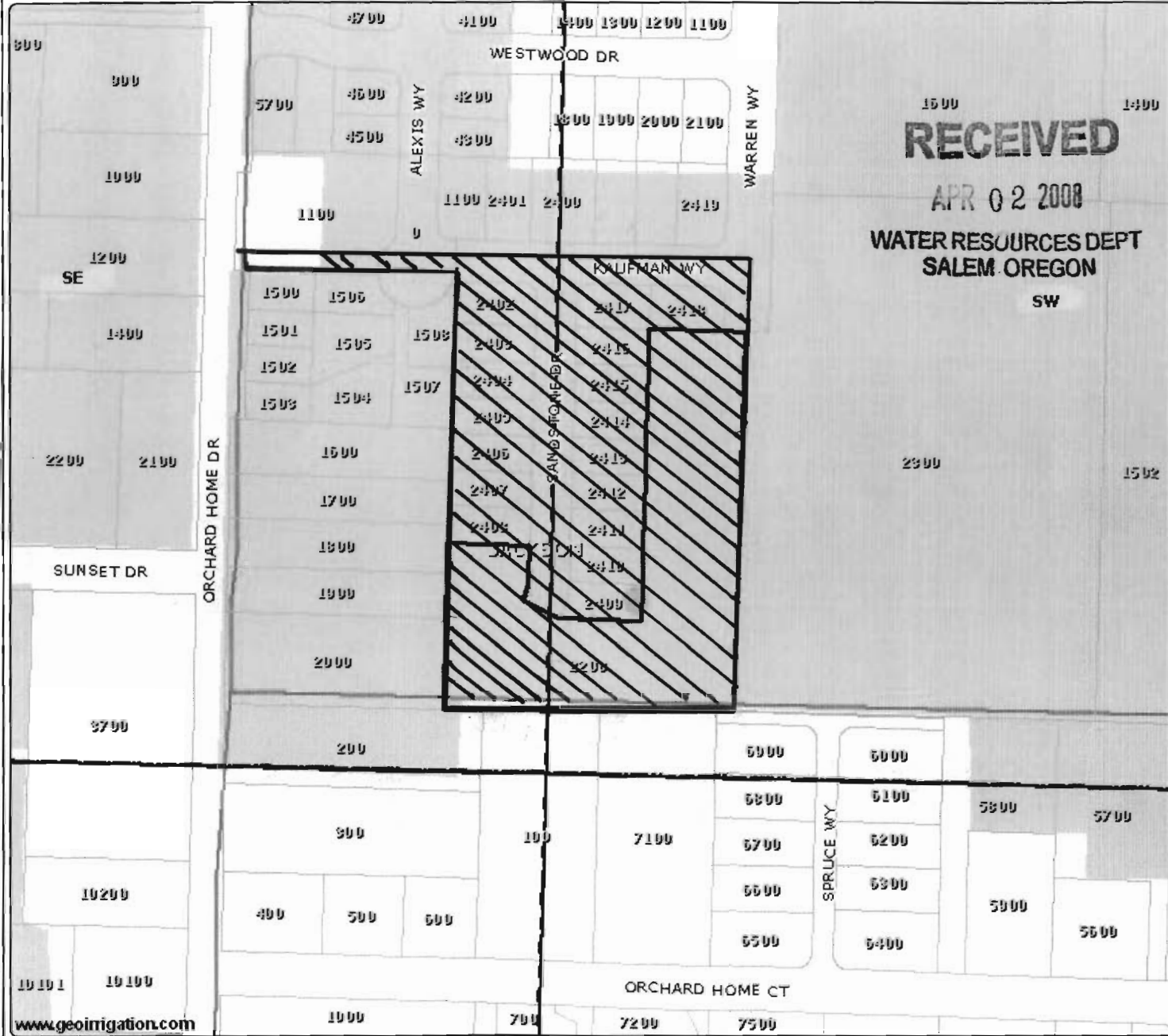
43 0.2

43 0.17

Medford Irrigation District

SWSW

372W36C TAX LOT 2200
6.83



- District Boundary USBR
- County Boundary
- Road Labels
- Township Range
- Sections
- Section Labels
- Quarters
- Quarter Labels
- Quarter Quarters
- Quarter Quarters Labels
- Lot Labels
- Taxlots
- Rivers JACK CO
- Waterbodies JACK CO
- Irrigation Ditches JACK CO
- RVCOG Laterals
- Water Rights OLD
- Water Rights NEW

In Stream
2008

TAX LOT BEFORE
Divided.



Scale 1" = 200'
Created: 3/27/2008

Medford Irrigation District

NESE / NWSW

372W36C TAX LOT 3200
1.30 AC.



- District Boundary USBR
- County Boundary
- Road Labels
- Township Range
- Sections
- Section Labels
- Quarters
- Quarter Labels
- Quarter Quarters
- Quarter Quarters Labels
- Lot Labels
- Taxlots
- Rivers JACK CO
- Waterbodies JACK CO
- Irrigation Ditches JACK CO
- RVCOG Laterals
- Water Rights OLD
- Water Rights NEW

In Stream
2008
1.30 AC.

www.geoirrigation.com



Scale 1" = 200'
Created: 3/27/2008

DISCLAIMER: This map is intended for display purposes only and is not intended for any legal representations. There are no warranties, expressed or implied, that accompany this product.

Medford Irrigation District

NWSW/SWNW

372W36C TAX LOT 3600
 .35 AC.



- District Boundary USBR
- County Boundary
- Road Labels
- Township Range
- Sections
- Section Labels
- Quarters
- Quarter Labels
- Quarter Quarters
- Quarter Quarters Labels
- Lot Labels
- Taxlots
- Rivers JACK CO
- Waterbodies JACK CO
- Irrigation Ditches JACK CO
- R/COG Laterals
- Water Rights OLD
- Water Rights NEW

In Stream 2008

www.geoirrigation.com



Scale 1" = 200'
 Created: 3/27/2008

DISCLAIMER: This map is intended for display purposes only and is not intended for any legal representations. There are no warranties, expressed or implied, that accompany this product.

Medford Irrigation District

NWSW

372W36C TAX LOT 3600
.30 AC.



- District Boundary USBR
- County Boundary
- Road Labels
- Township Range
- Sections
- Section Labels
- Quarters
- Quarter Labels
- Quarter Quarters
- Quarter Quarters Labels
- Lot Labels
- Taxlots
- Rivers JACK CO
- Waterbodies JACK CO
- Irrigation Ditches JACK CO
- RVCOG Laterals
- Water Rights OLD
- Water Rights NEW



Scale 1" = 200'
Created: 3/27/2008

www.geoirrigation.com

DISCLAIMER: This map is intended for display purposes only and is not intended for any legal representations. There are no warranties, expressed or implied, that accompany this product.

Medford Irrigation District



nwsw
 372W36C TAX LOT 3800.
 .9 AC.
 372W36C TAX LOT 3700
 .40 AC

- District Boundary USBR
- County Boundary
- Road Labels
- Township Range
- Sections
- Section Labels
- Quarters
- Quarter Labels
- Quarter Quarters
- Quarter Quarters Labels
- Lot Labels
- Taxlots
- Rivers JACK CO
- Waterbodies JACK CO
- Irrigation Ditches JACK CO
- R/COG Laterals
- Water Rights OLD
- Water Rights NEW

OLD TAX LOT
 Before
 Divide.
 In Stream -
 8008

Scale 1" = 200'
 Created: 3/27/2008

www.geoirrigation.com

DISCLAIMER: This map is intended for display purposes only and is not intended for any legal representations. There are no warranties, expressed or implied, that accompany this product.

Medford Irrigation District

NESE

372W36DA tax lot 3000

.30 ac



- District Boundary USBR
- County Boundary
- Road Labels
- Township Range
- Sections
- Section Labels
- Quarters
- Quarter Labels
- Quarter Quarters
- Quarter Quarters Labels
- Lot Labels
- Taxlots
- Rivers JACK CO
- Waterbodies JACK CO
- Irrigation Ditches JACK CO
- RVCOG Laterals
- Water Rights OLD
- Water Rights NEW

In Stream 2008



Scale 1" = 200'
Created: 3/27/2008

www.geoirrigation.com

DISCLAIMER: This map is intended for display purposes only and is not intended for any legal representations. There are no warranties, expressed or implied, that accompany this product.

Medford Irrigation District

NESE

372W36DA tax lot 3700

.72 ac



- District Boundary USBR
- County Boundary
- Road Labels
- Township Range
- Sections
- Section Labels
- Quarters
- Quarter Labels
- Quarter Quarters
- Quarter Quarters Labels
- Lot Labels
- Taxlots
- Rivers JACK CO
- Waterbodies JACK CO
- Irrigation Ditches JACK CO
- RVCOG Laterals
- Water Rights OLD
- Water Rights NEW

InStream 2008



Scale 1" = 200'
Created: 3/27/2008

www.geoirrigation.com

Medford Irrigation District

NWSE
 372W36DB TL 1500
 .10 AC



- District Boundary USBR
- County Boundary
- Road Labels
- Township Range
- Sections
- Section Labels
- Quarters
- Quarter Labels
- Quarter Quarters
- Quarter Quarters Labels
- Lot Labels
- Taxlots
- Rivers JACK CO
- Waterbodies JACK CO
- Irrigation Ditches JACK CO
- RMCOG Laterals
- Water Rights OLD
- Water Rights NEW

In Stream 2008

RECEIVED
 APR 02 2008
 WATER RESOURCES DEPT
 SALEM, OREGON

Scale 1" = 200'
 Created: 3/27/2008

www.geoirrigation.com

DISCLAIMER: This map is intended for display purposes only and is not intended for any legal representations. There are no warranties, expressed or implied, that accompany this product.

Medford Irrigation District

SESE
372W36DD TL 300
.91 AC



- District Boundary USBR
- County Boundary
- Road Labels
- Township Range
- Sections
- Section Labels
- Quarters
- Quarter Labels
- Quarter Quarters
- Lot Labels
- Taxlots
- Rivers JACK CO
- Waterbodies JACK CO
- Irrigation Ditches JACK CO
- RVC OG Laterals
- Water Rights OLD
- Water Rights NEW
- In Stream 2008

Scale 1" = 200'
Created: 3/27/2008

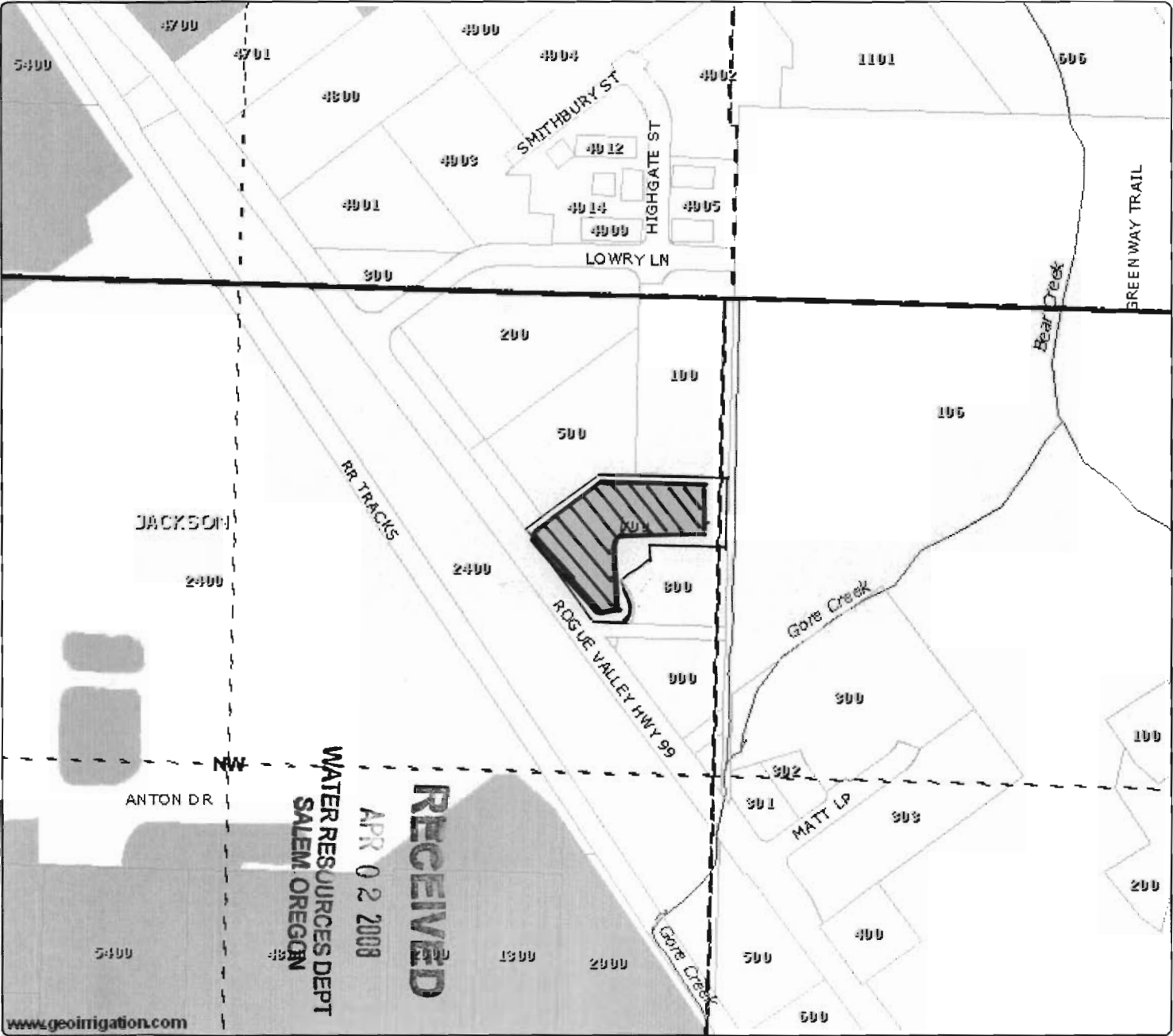
RECEIVED
 APR 02 2008
 WATER RESOURCES DEPT
 SALEM OREGON

www.geoirrigation.com

DISCLAIMER: This map is intended for display purposes only and is not intended for any legal representation. There are no warranties, expressed or implied, that accompany this product.

Medford Irrigation District

NEW
381W05 TAX LOT 700
 1.90 AC



- District Boundary USBR
- County Boundary
- Road Labels
- Township Range
- Sections
- Section Labels
- Quarters
- Quarter Labels
- Quarter Quarters
- Lot Labels
- Taxlots
- Rivers JACK CO
- Waterbodies JACK CO
- Irrigation Ditches JACK CO
- RMCOG Laterals
- Water Rights OLD
- Water Rights NEW

IN STREAM
 2008

RECEIVED
 APR 02 2008
 WATER RESOURCES DEPT
 SALEM, OREGON

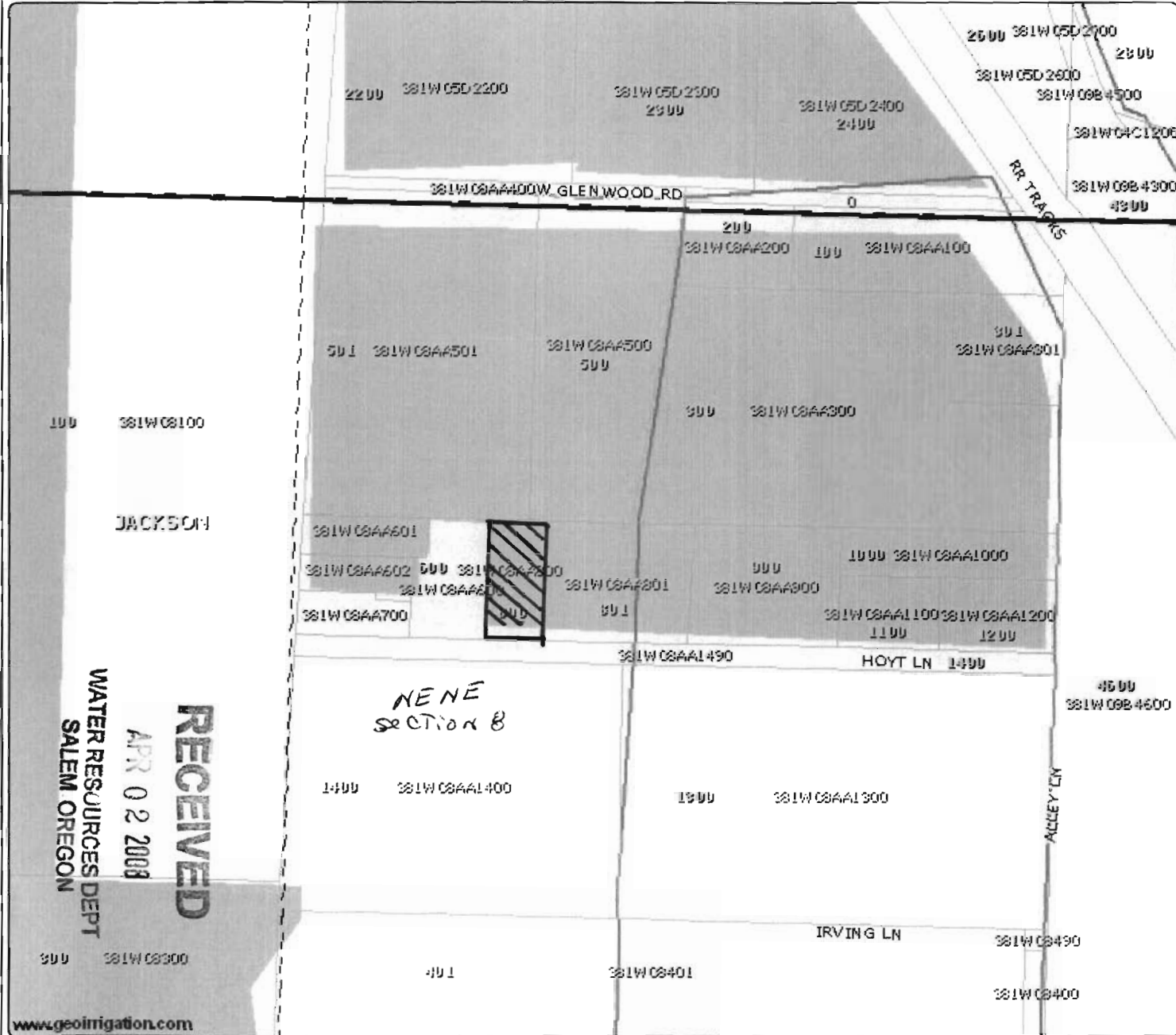
www.geoirrigation.com

Scale 1" = 400'
 Created: 3/27/2008

DISCLAIMER: This map is intended for display purposes only and is not intended for any legal representations. There are no warranties, expressed or implied, that accompany this product.

Medford Irrigation District

NENE
381W08AA TL 800
 .25 AC



- District Boundary USBR
- County Boundary
- Road Labels
- Township Range
- Sections
- Section Labels
- Quarters
- Quarter Labels
- Quarter Quarters
- Taxlot Labels
- Lot Labels
- Taxlots
- Rivers JACK CO
- Waterbodies JACK CO
- Irrigation Ditches JACK CO
- RVCOG Laterals
- Water Rights OLD
- Water Rights NEW

In Stream 2008



Scale 1" = 200'
 Created: 3/27/2008

RECEIVED
 APR 02 2008
 WATER RESOURCES DEPT
 SALEM OREGON

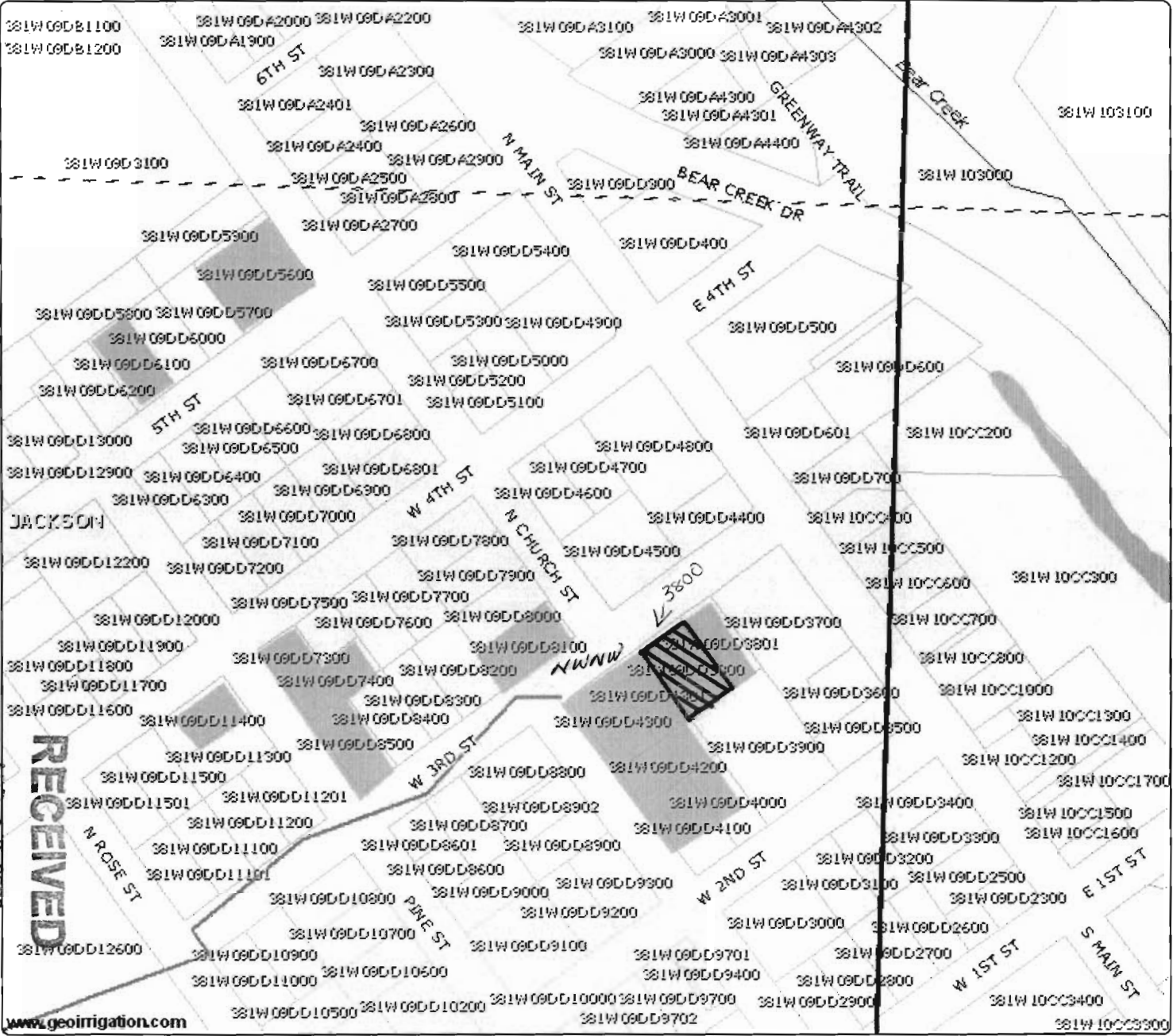
www.geoinirrigation.com

DISCLAIMER: This map is intended for display purposes only and is not intended for any legal representations. There are no warranties, expressed or implied, that accompany this product.

Medford Irrigation District

NWNW

381W09DD TL 3800
.32 AC



- District Boundary USBR
- County Boundary
- Road Labels
- Township Range
- Sections
- Section Labels
- Quarters
- Quarter Labels
- Quarter Quarters
- Taxlot Labels
- Lot Labels
- Taxlots
- Rivers JACK CO
- Waterbodies JACK CO
- Irrigation Ditches JACK CO
- RVCOG Laterals
- Water Rights OLD
- Water Rights NEW

In Stream
2008



Scale 1" = 200'
Created: 3/27/2008

WATER RESOURCES DEPT
 SALEM OREGON
 APR 02 2008

RECEIVED

www.geoirrigation.com

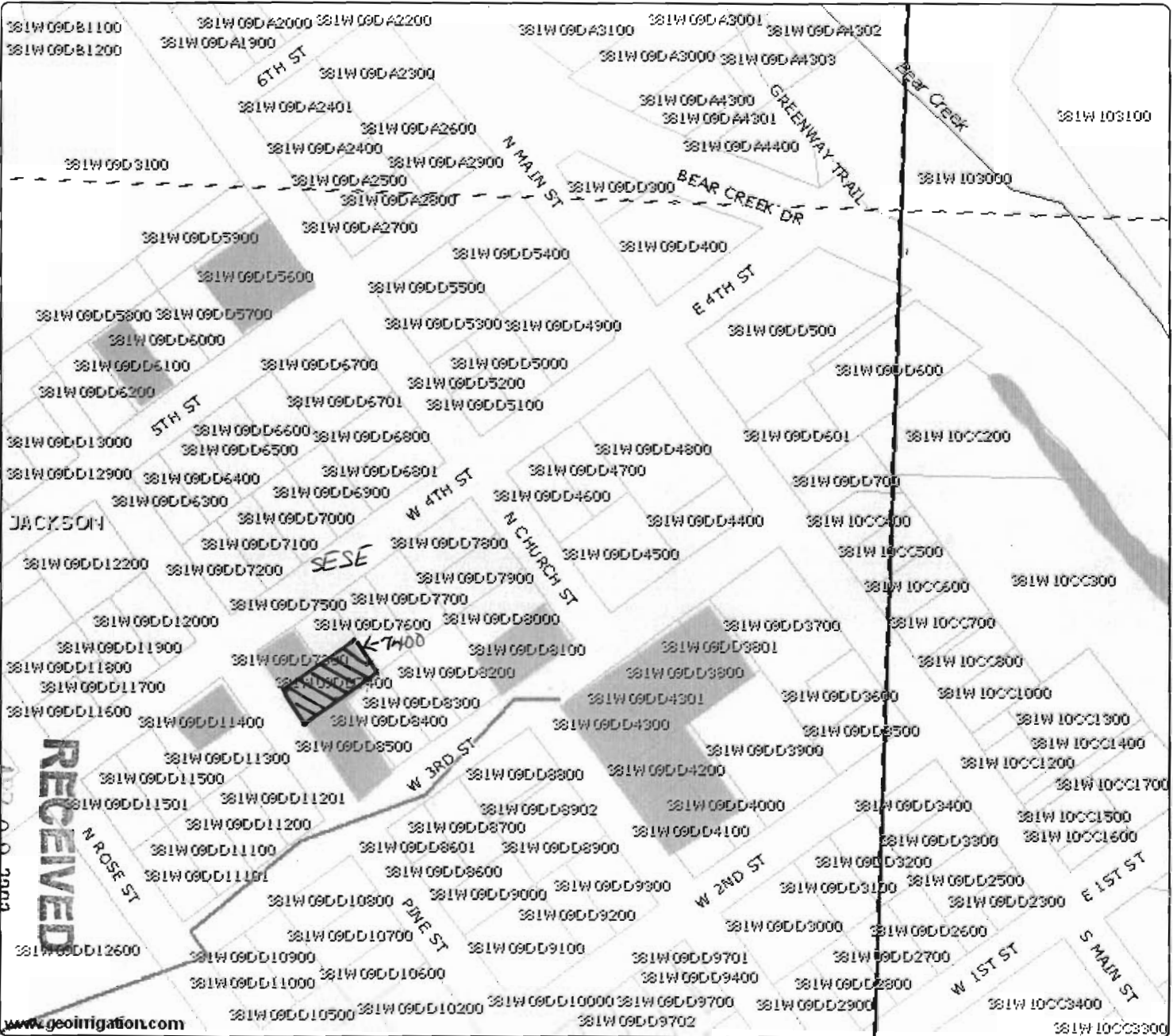
DISCLAIMER: This map is intended for display purposes only and is not intended for any legal representations. There are no warranties, expressed or implied, that accompany this product.

Medford Irrigation District

SESE

381W09DD TL 7400

.15 AC



- District Boundary USBR
- County Boundary
- Road Labels
- Township Range
- Sections
- Section Labels
- Quarters
- Quarter Labels
- Quarter Quarters
- Taxlot Labels
- Lot Labels
- Taxlots
- Rivers JACK CO
- Waterbodies JACK CO
- Irrigation Ditches JACK CO
- RVCOG Laterals
- Water Rights OLD
- Water Rights NEW

In Stream 2008

WATER RESOURCES DEPT
SALEM, OREGON

RECEIVED
APR 02 2008

www.geoimigation.com



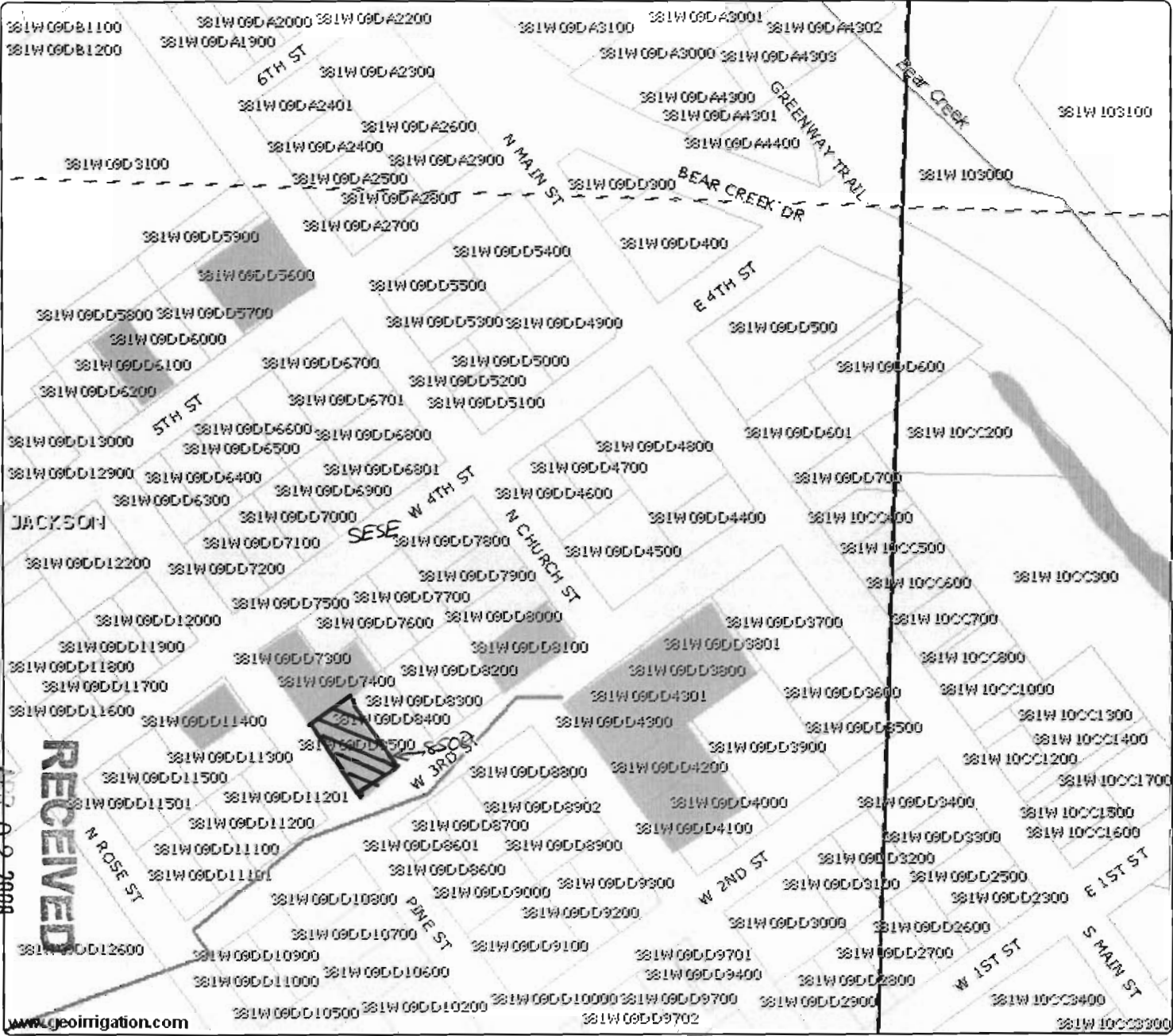
Scale 1" = 200'
Created: 3/27/2008

DISCLAIMER: This map is intended for display purposes only and is not intended for any legal representation. There are no warranties, expressed or implied, that accompany this product.

Medford Irrigation District

SESE

381W09DD TL 8500
..17 AC



- District Boundary USBR
- County Boundary
- Road Labels
- Township Range
- Sections
- Section Labels
- Quarters
- Quarter Labels
- Quarter Quarters
- Taxlot Labels
- Lot Labels
- Taxlots
- Rivers JACK CO
- Waterbodies JACK CO
- Irrigation Ditches JACK CO
- RVCOG Laterals
- Water Rights OLD
- Water Rights NEW

In Stream
2008



Scale 1" = 200'
Created: 3/27/2008

WATER RESOURCES DEPT
SALEM, OREGON

APR 02 2008

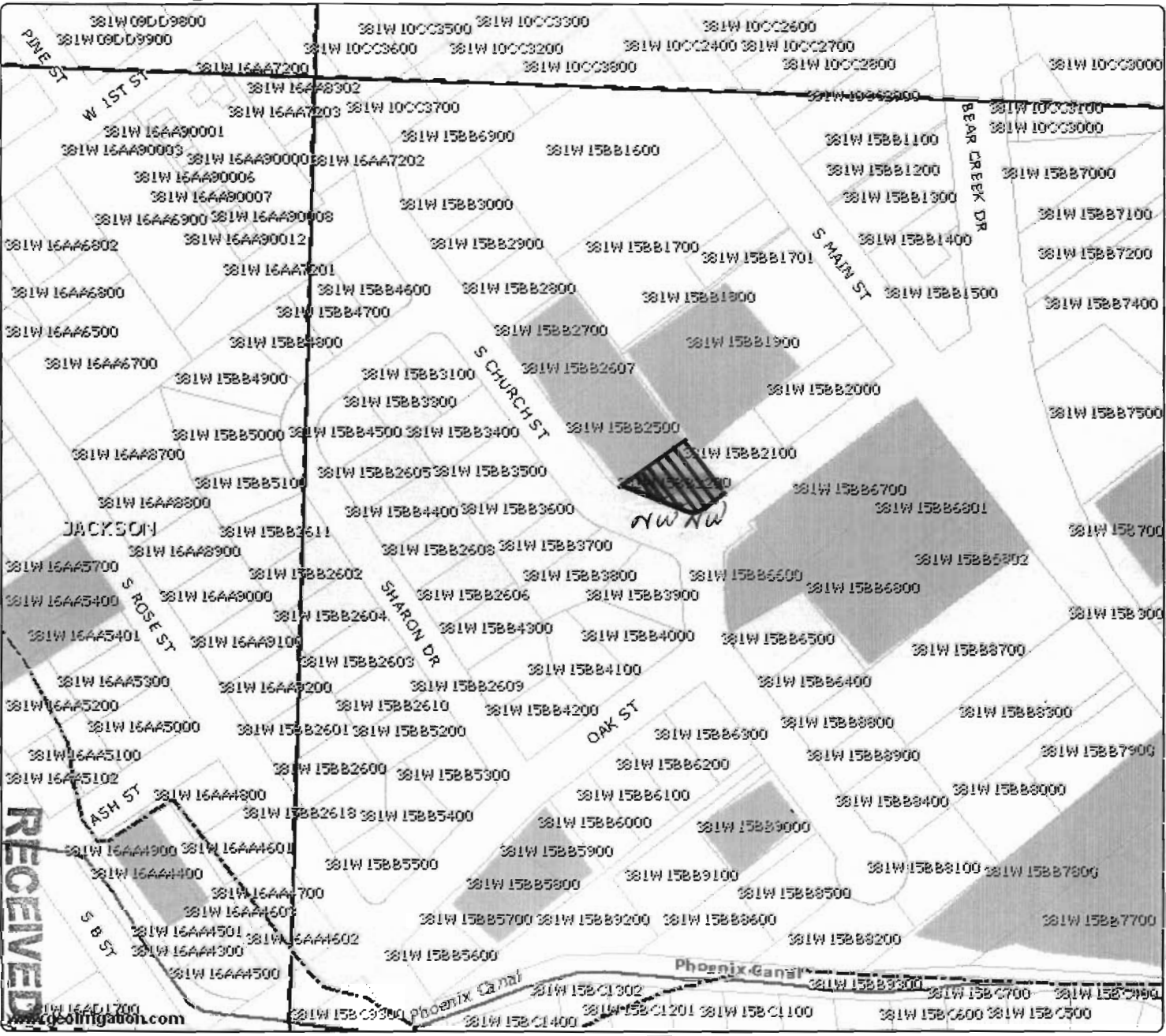
RECEIVED

www.geoirrigation.com

DISCLAIMER: This map is intended for display purposes only and is not intended for any legal representations. There are no warranties, expressed or implied, that accompany this product.

Medford Irrigation District

NW NW
381W15B TAX LOT 2200
 .20 AC



- District Boundary USBR
- County Boundary
- Road Labels
- Township Range
- Sections
- Section Labels
- Quarters
- Quarter Labels
- Quarter Quarters
- Taxlot Labels
- Lot Labels
- Taxlots
- Rivers JACK CO
- Waterbodies JACK CO
- Irrigation Ditches JACK CO
- RVCOG Laterals
- Water Rights OLD
- Water Rights NEW

In Steam
 2008



Scale 1" = 200'
 Created: 3/27/2008

RECEIVED

APR 02 2008

WATER RESOURCES DEPT
 SALEM, OREGON

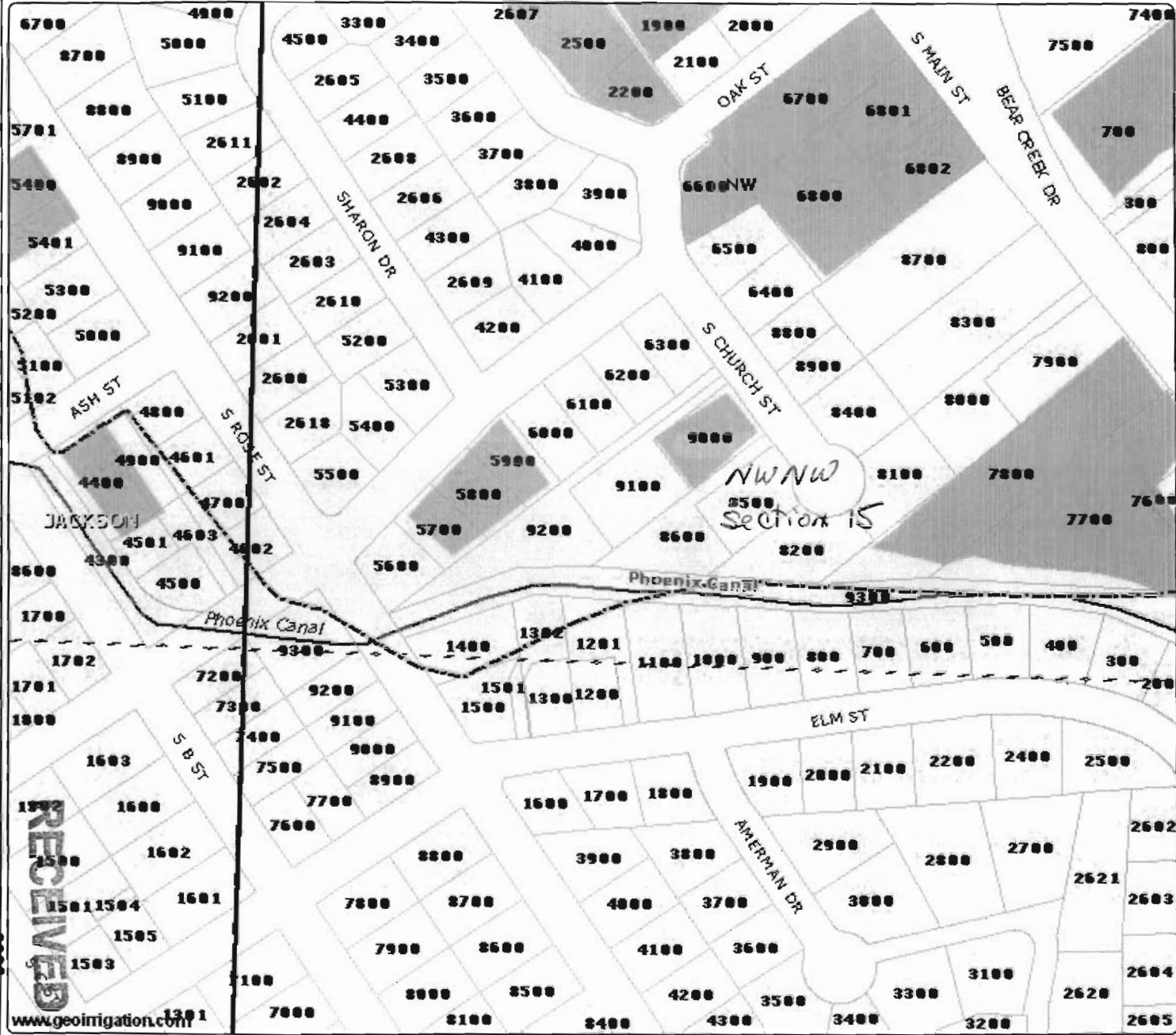
www.mcdofirrigation.com

DISCLAIMER: This map is intended for display purposes only and is not intended for any legal representations. There are no warranties, expressed or implied, that accompany this product.

Medford Irrigation District

NWNW

381W15B tax lot 9000/2800
.21 ac



- District Boundary USBR
- County Boundary
- Road Labels
- Township Range
- Sections
- Section Labels
- Quarters
- Quarter Labels
- Quarter Quarters
- Quarter Quarters Labels
- Lot Labels
- Taxlots
- Rivers JACK CO
- Waterbodies JACK CO
- Irrigation Ditches JACK CO
- RVCOG Laterals
- Water Rights OLD
- Water Rights NEW

OLD Tax LOT #2800
NEW #9000



Scale 1" = 200'
Created: 3/31/2008

WATER RESOURCES DEPT
SALEM, OREGON

APR 02 2008

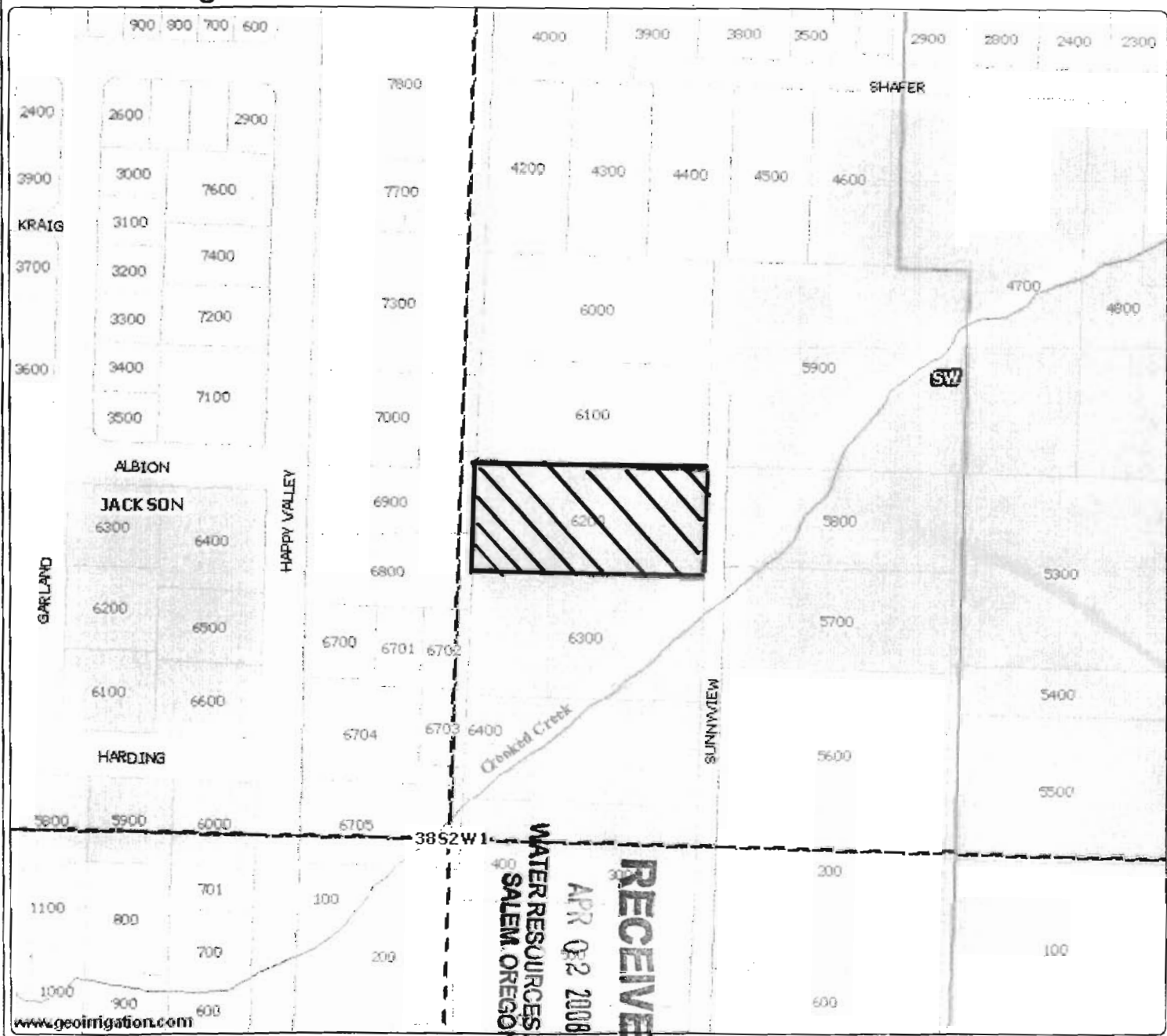
RECEIVED
www.geoinirrigation.com

DISCLAIMER: This map is intended for display purposes only and is not intended for any legal representations. There are no warranties, expressed or implied, that accompany this product.

Medford Irrigation District

SW NE
MEDFORD IRRIGATION DISTRICT

382W01AC TL#6200/370 old
 Gentry
 1.00



- District Boundary USBR
- County Boundary
- Road Labels
- Township Range
- Sections
- Section Labels
- Quarters
- Quarter Labels
- Quarter Quarters
- Quarter Quarters Labels
- Lot Labels
- Taxlots
- Rivers JACK CO
- Waterbodies JACK CO
- Irrigation Ditches JACK CO
- RVCOG Laterals
- Place of Use WORKING



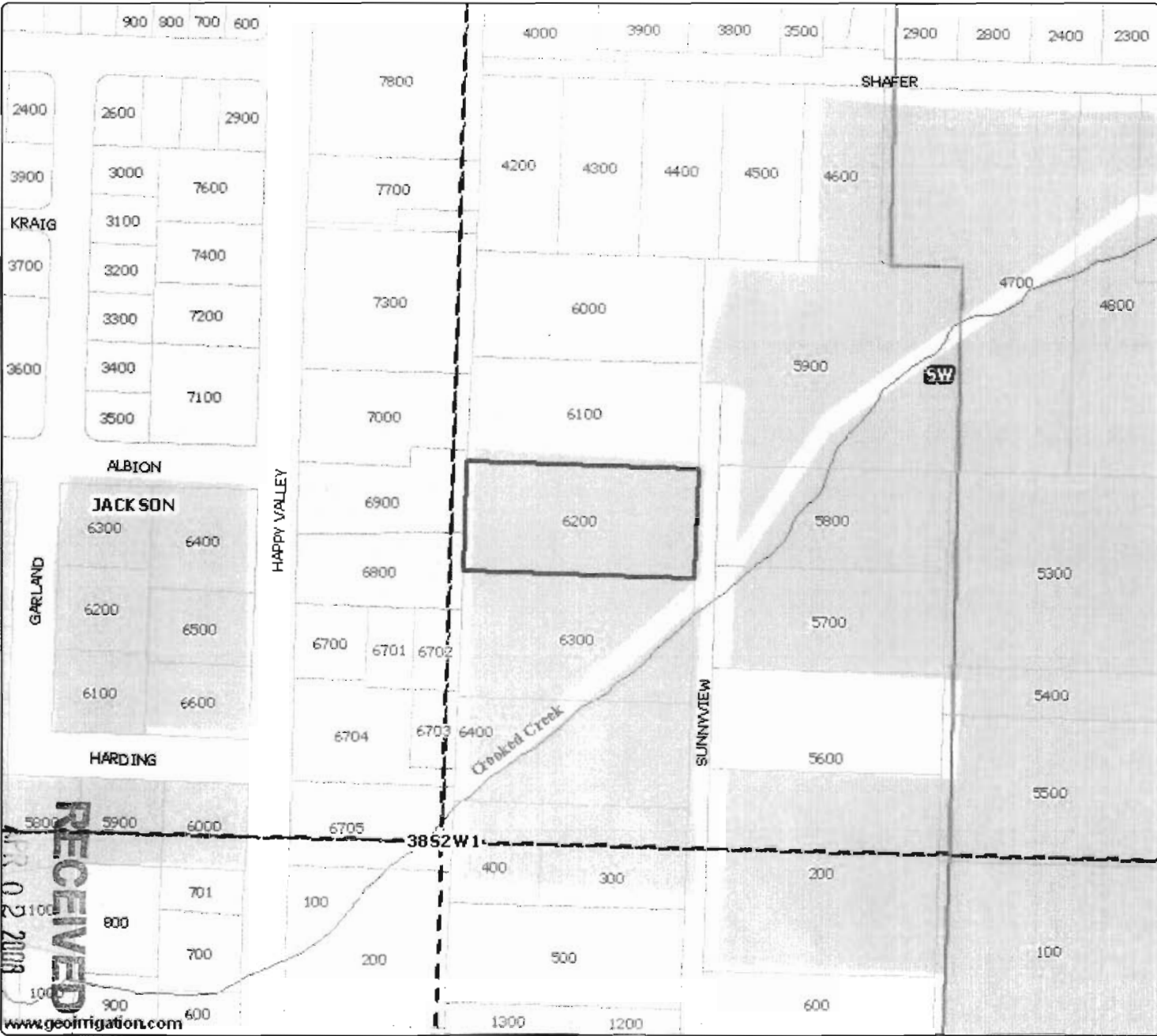
Scale 1" = 200'
 Created: 3/1/2007

www.geoirrigation.com

RECEIVED
 APR 02 2008
 WATER RESOURCES DEPT
 SALEM, OREGON

DISCLAIMER: This map is intended for display purposes only and is not intended for any legal representations. We are not warranting, endorsing or implying that accompany this product.

Medford Irrigation District



MEDFORD IRRIGATION DISTRICT

382W01AC TL#6200

Gentry

- District Boundary USBR
- County Boundary
- Road Labels
- Township Range
- Sections
- Section Labels
- Quarters
- Quarter Labels
- Quarter Quarters
- Quarter Quarters Labels
- Lot Labels
- Taxlots
- Rivers JACK CO
- Waterbodies JACK CO
- Irrigation Ditches JACK CO
- RMC/DG Laterals
- Place of Use WORKING



Scale 1" = 200'
Created: 3/1/2007

WATER RESOURCES DEPT
SALEM OREGON

RECEIVED
MAR 02 2008

www.geoirrigation.com

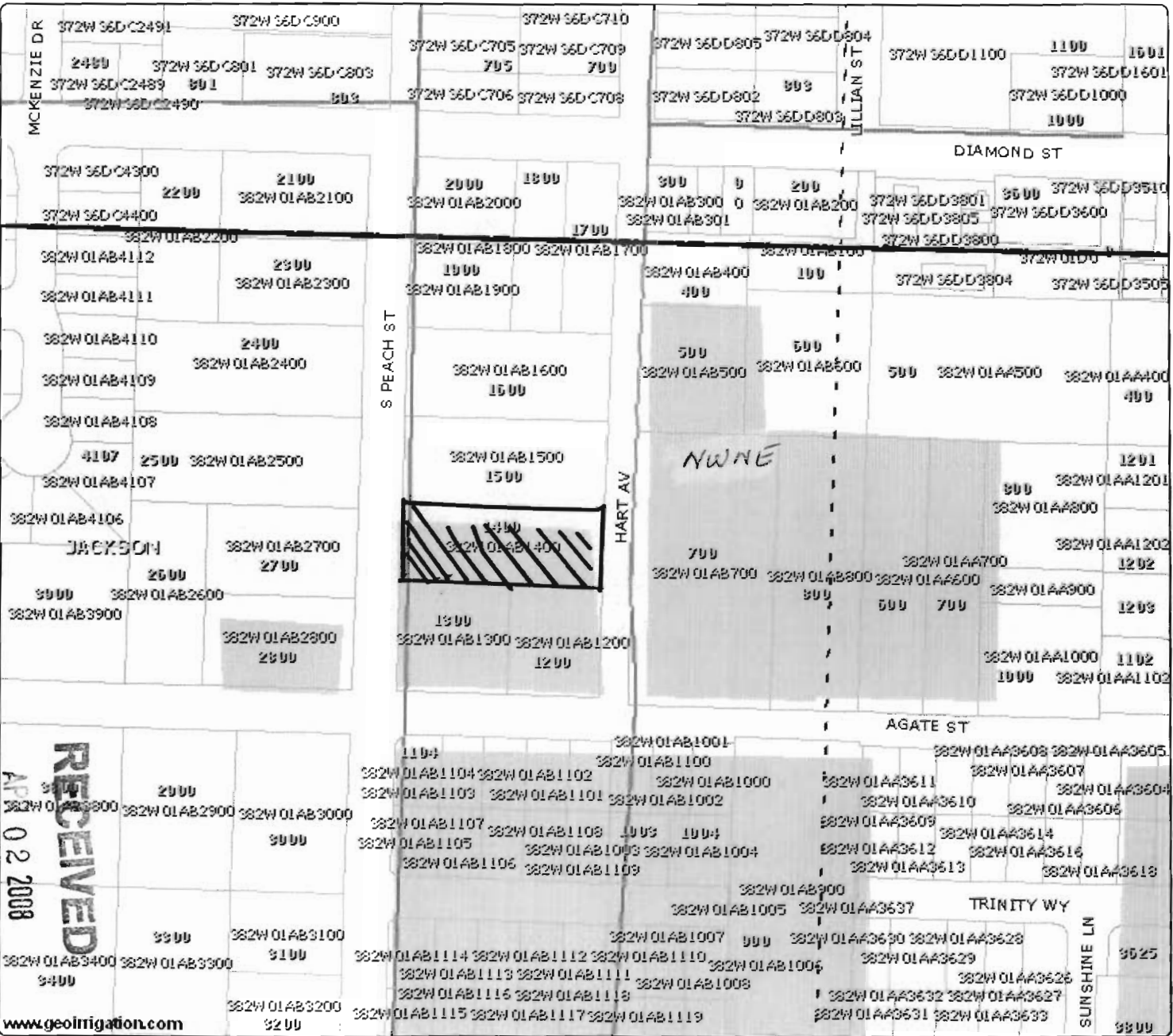
DISCLAIMER: This map is intended for display purposes only and is not intended for any legal representations. There are no warranties, expressed or implied, that accompany this product.

Medford Irrigation District

NWNE

382W01AB TAX LOT
1400/10402

.73 AC



- District Boundary USBR
- County Boundary
- Road Labels
- Township Range
- Sections
- Section Labels
- Quarters
- Quarter Labels
- Quarter Quarters
- Taxlot Labels
- Lot Labels
- Taxlots
- Rivers JACK CO
- Waterbodies JACK CO
- Irrigation Ditches JACK CO
- R/VOG Laterals
- Water Rights OLD
- Water Rights NEW

In Stream 2008



Scale 1" = 200'
Created: 3/27/2008

WATER RESOURCES DEPT
SALEM OREGON

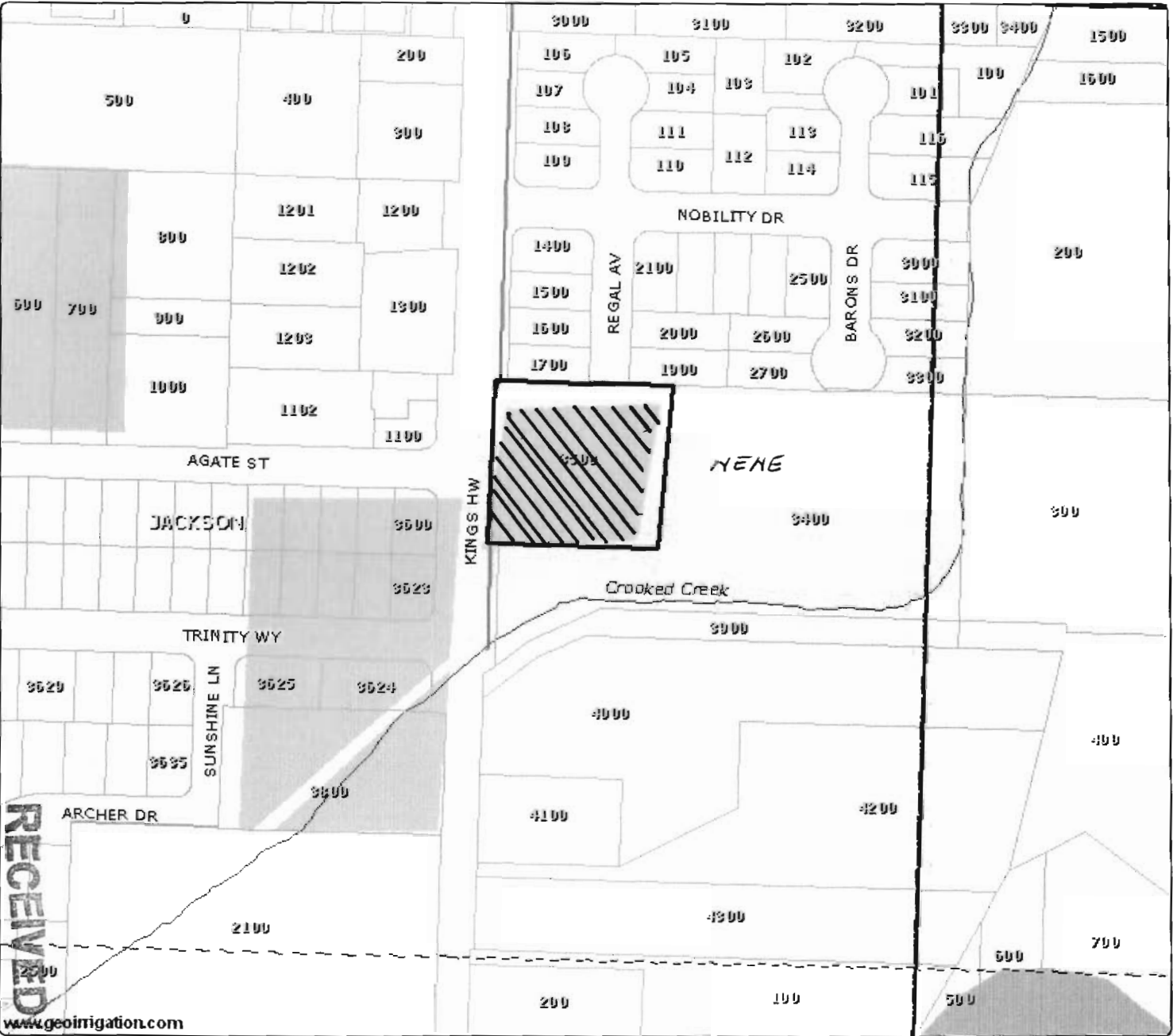
RECEIVED
APR 02 2008

www.geolirrigation.com

DISCLAIMER: This map is intended for display purposes only and is not intended for any legal representations. There are no warranties, expressed or implied, that accompany this product.

Medford Irrigation District

NENE
382W01AA TAX LOT 3500
 1.20 AC



- District Boundary USBR
- County Boundary
- Road Labels
- Township Range
- Sections
- Section Labels
- Quarters
- Quarter Labels
- Quarter Quarters
- Lot Labels
- Taxlots
- Rivers JACK CO
- Waterbodies JACK CO
- Irrigation Ditches JACK CO
- RVCOG Laterals
- Water Rights OLD
- Water Rights NEW

In Stream 2008

Scale 1" = 200'
 Created: 3/27/2008

RECEIVED

APR 02 2008

WATER RESOURCES DEPT
 SALEM, OREGON

www.geoirrigation.com

DISCLAIMER: This map is intended for display purposes only and is not intended for any legal representations. There are no warranties, expressed or implied, that accompany this product.

Medford Irrigation District

NWNE
382WAB TAX LOT 1000
1.80 AC



- District Boundary USBR
- County Boundary
- Road Labels
- Township Range
- Sections
- Section Labels
- Quarters
- Quarter Labels
- Quarter Quarters
- Quarter Quarters Labels
- Lot Labels
- Taxlots
- Rivers JACK CO
- Waterbodies JACK CO
- Irrigation Ditches JACK CO
- R/COG Laterals
- Water Rights OLD
- Water Rights NEW

In Stream
2008
Before Taxlot
Divide.



Scale 1" = 400'
Created: 3/28/2008

WATER RESOURCES DEPT
SALEM, OREGON

RECEIVED
MAY 02 2008

www.geoinformation.com

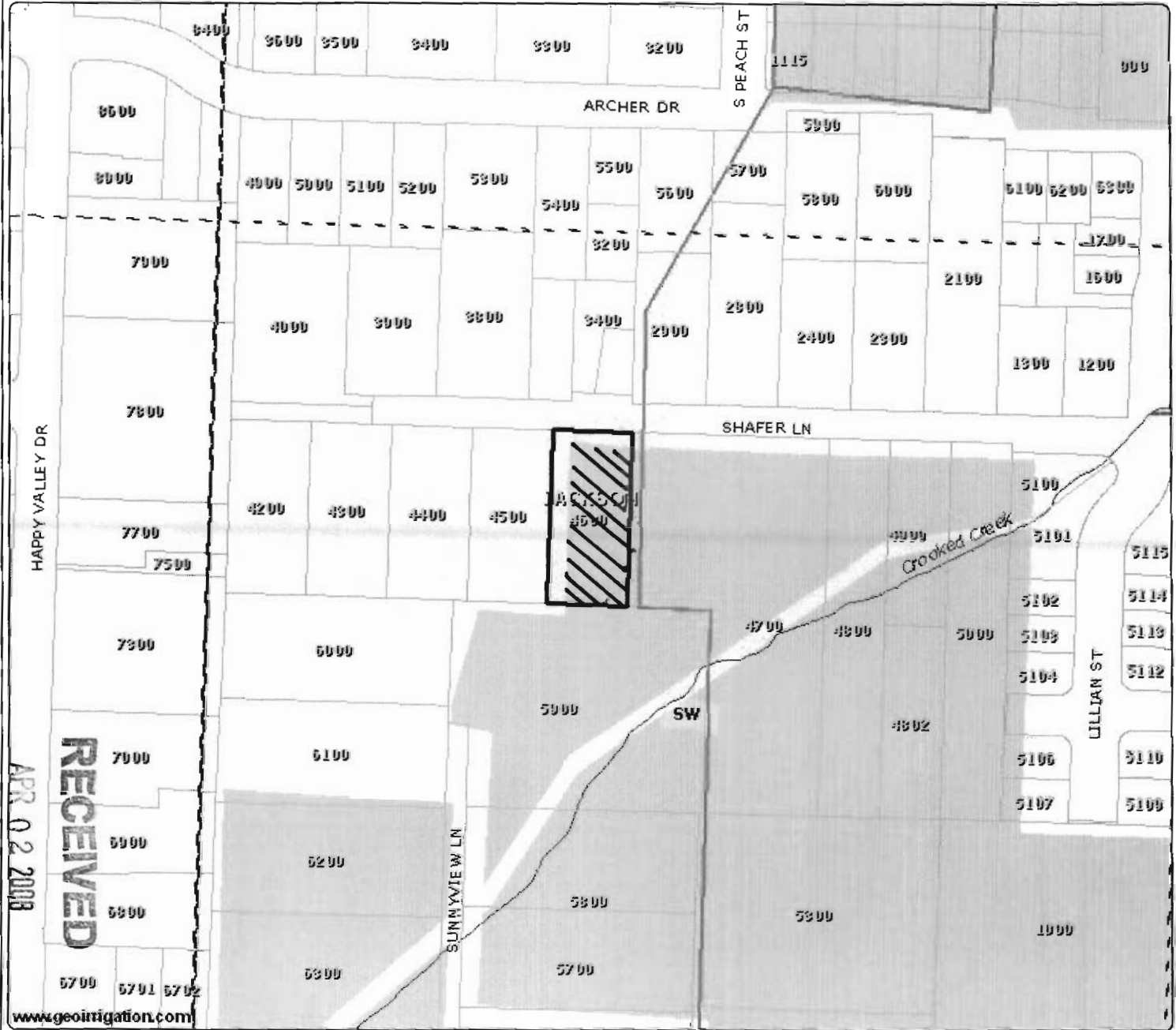
Medford Irrigation District

SW NE
 382W01AC TAX LOTR
 4600/4101
 .60 AC

- District Boundary USBR
- County Boundary
- Road Labels
- Township Range
- Sections
- Section Labels
- Quarters
- Quarter Labels
- Quarter Quarters
- Quarter Quarters Labels
- Lot Labels
- Taxlots
- Rivers JACK CO
- Waterbodies JACK CO
- Irrigation Ditches JACK CO
- RVCOG Laterals
- Water Rights OLD
- Water Rights NEW

In Stream
 2008

Scale 1" = 200'
 Created: 3/28/2008



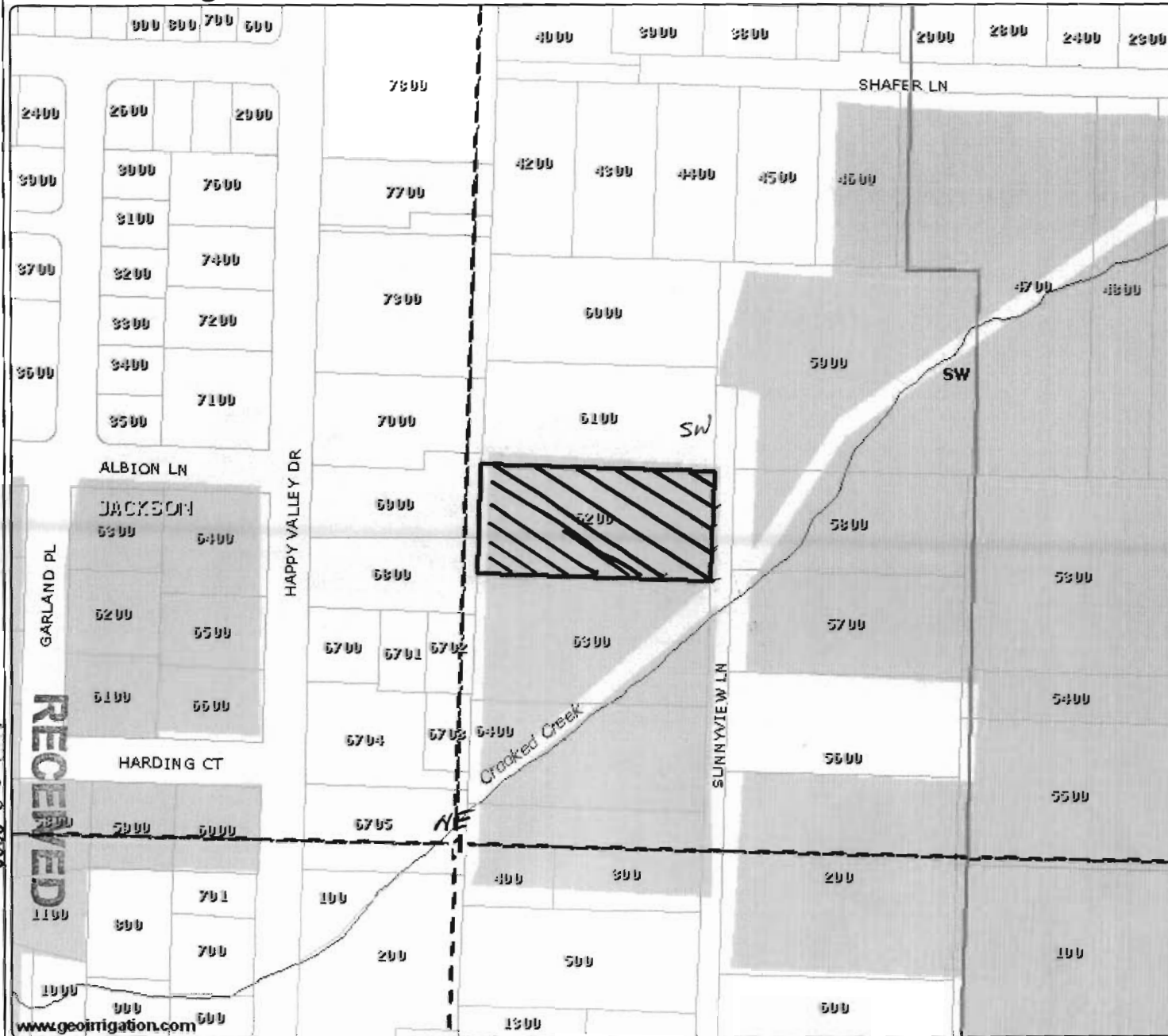
WATER RESOURCES DEPT
 SALEM OREGON
 APR 02 2008
RECEIVED
 www.geoimigation.com

DISCLAIMER: This map is intended for display purposes only and is not intended for any legal representations. There are no warranties, expressed or implied, that accompany this product.

Medford Irrigation District

SWNE

382W01AC TAX LOT 6200
1.00 AC



- District Boundary USBR
- County Boundary
- Road Labels
- Township Range
- Sections
- Section Labels
- Quarters
- Quarter Labels
- Quarter Quarters
- Quarter Quarters Labels
- Lot Labels
- Taxlots
- Rivers JACK CO
- Waterbodies JACK CO
- Irrigation Ditches JACK CO
- RVCOG Laterals
- Water Rights OLD
- Water Rights NEW

InStream 2008



Scale 1" = 200'
Created: 3/28/2008

WATER RESOURCES DEPT
 SALEM, OREGON
 APR 02 2008

RECEIVED

www.geoirrigation.com

DISCLAIMER: This map is intended for display purposes only and is not intended for any legal representations. There are no warranties, expressed or implied, that accompany this product.

Medford Irrigation District

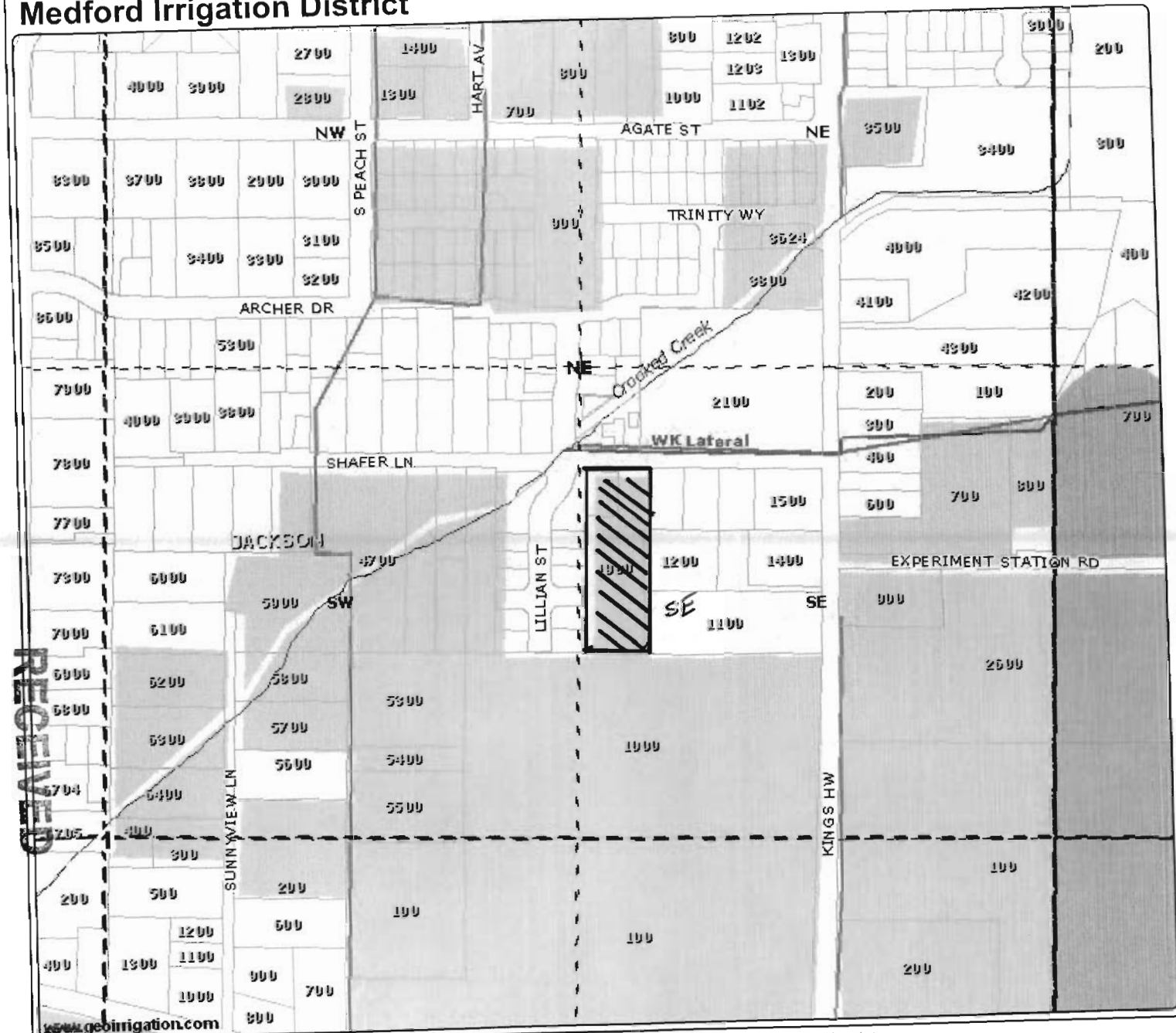
SENE
382W01AD TAX
LOT 1900/4600

1.80 AC

- District Boundary USBR
- County Boundary
- Road Labels
- Township Range
- Sections
- Section Labels
- Quarters
- Quarter Labels
- Quarter Quarters
- Quarter Quarters Labels
- Lot Labels
- Taxlots
- Rivers JACK CO
- Waterbodies JACK CO
- Irrigation Ditches JACK CO
- RVCOG Laterals
- Water Rights OLD
- Water Rights NEW

IN Stream
2008
Tax Lot Before
Divided.

Scale 1" = 400'
Created: 3/28/2008



WATER RESOURCES DEPT
APR 02 2008

RECEIVED

www.geoinnigation.com

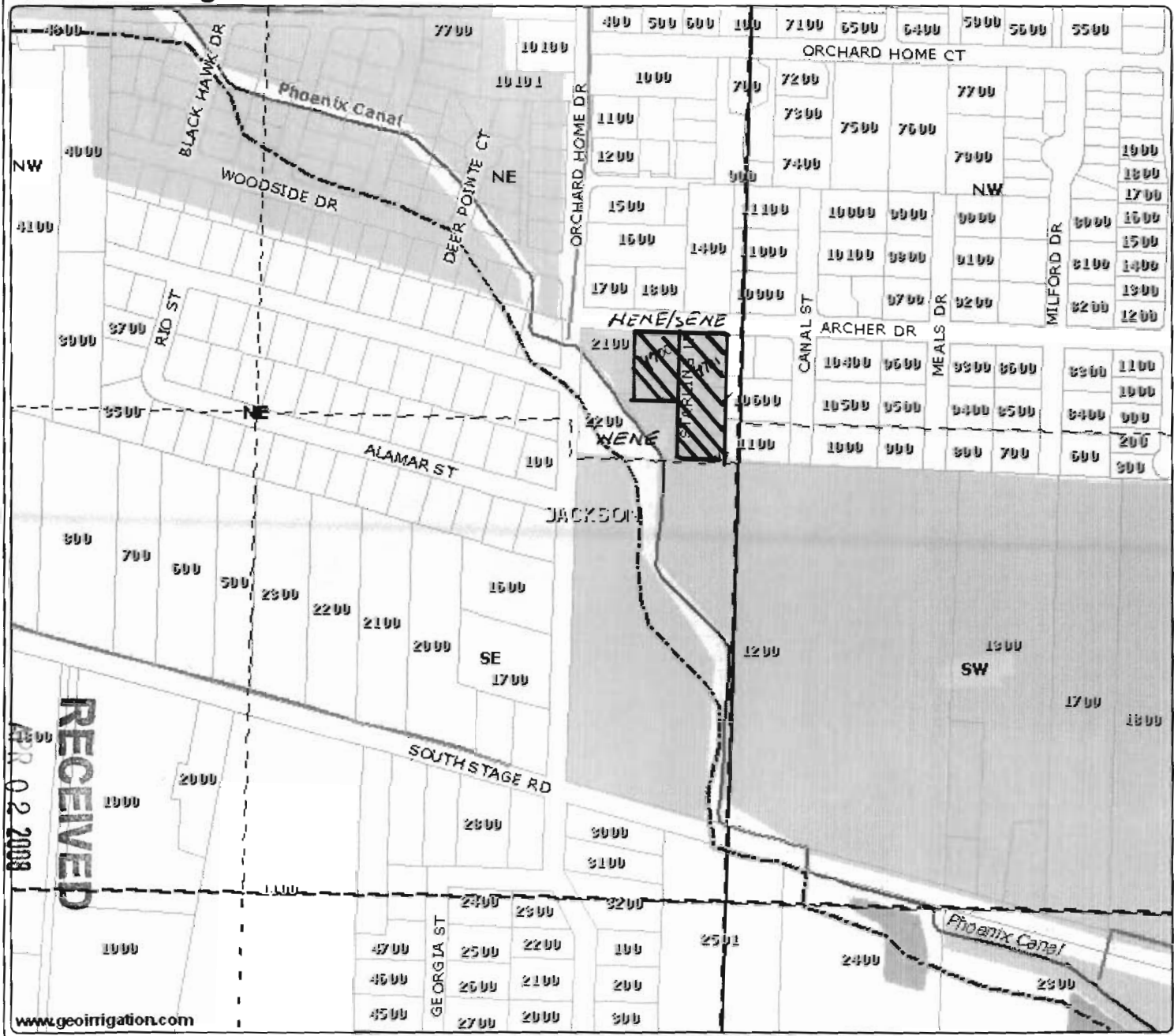
DISCLAIMER: This map is intended for display purposes only and is not intended for any legal representations. There are no warranties, expressed or implied, that accompany this product

Medford Irrigation District

NE/NE/SE NE/NE/NE

382W01B TAX LOTS
4701/4700

.87 AC - 4700
1.01 AC - 4701



- District Boundary USBR
- County Boundary
- Road Labels
- Township Range
- Sections
- Section Labels
- Quarters
- Quarter Labels
- Quarter Quarters
- Quarter Quarters Labels
- Lot Labels
- Taxlots
- Rivers JACK CO
- Waterbodies JACK CO
- Irrigation Ditches JACK CO
- R/COG Laterals
- Water Rights OLD
- Water Rights NEW

In Stream
2008
TAX LOTS
Before Divided.



Scale 1" = 400'
Created: 3/28/2008

RECEIVED
 FEB 02 2008
 WATER RESOURCES DEPT
 SALEM OREGON

www.geoirrigation.com

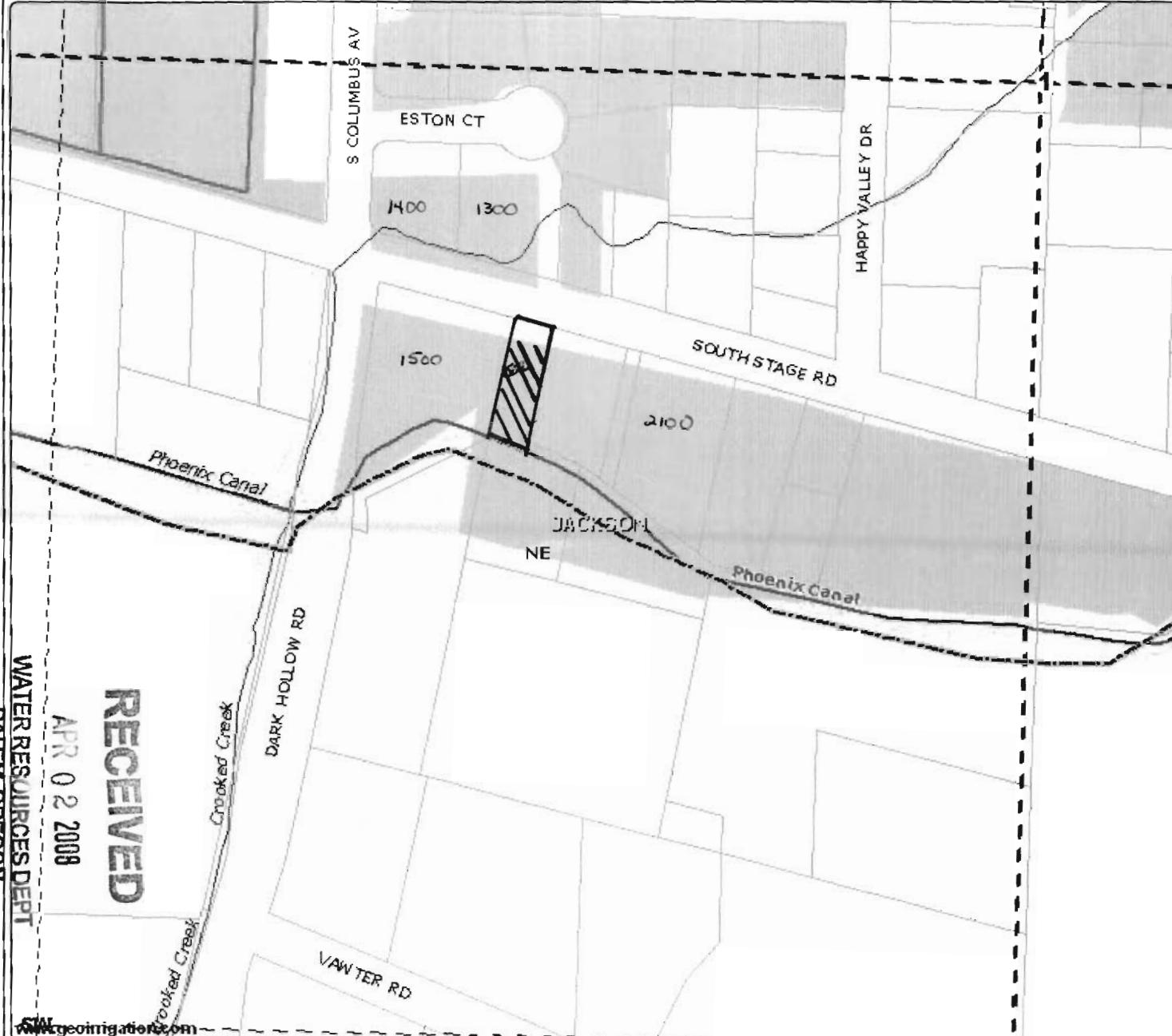
DISCLAIMER: This map is intended for display purposes only and is not intended for any legal representations. There are no warranties, expressed or implied, that accompany this product.

Medford Irrigation District

NESW

382W01C TAX LOT

502/1700
.20 AC



- District Boundary USBR
- County Boundary
- Road Labels
- Township Range
- Sections
- Section Labels
- Quarters
- Quarter Labels
- Quarter Quarters
- Quarter Quarters Labels
- Lot Labels
- Taxlots
- Rivers JACK CO
- Waterbodies JACK CO
- Irrigation Ditches JACK CO
- R/MCOG Laterals
- Water Rights OLD
- Water Rights NEW

InStream 2008

RECEIVED
 APR 02 2008
 WATER RESOURCES DEPT
 SALEM OREGON



Scale 1" = 200'
Created: 3/28/2008

DISCLAIMER: This map is intended for display purposes only and is not intended for any legal representations. There are no warranties, expressed or implied, that accompany this product.

Medford Irrigation District

NE SW

382W01CA TAX LOT
1100/7500

.30 AC

- District Boundary USBR
- County Boundary
- Road Labels
- Township Range
- Sections
- Section Labels
- Quarters
- Quarter Labels
- Quarter Quarters
- Quarter Quarters Labels
- Lot Labels
- Taxlots
- Rivers JACK CO
- Waterbodies JACK CO
- Irrigation Ditches JACK CO
- RVCOG Laterals
- Water Rights OLD
- Water Rights NEW

In Stream
2008



Scale 1" = 200'
Created: 3/28/2008



RECEIVED
 APR 02 2008
 WATER RESOURCES DEPT
 SALEM OREGON

www.geoinirrigation.com

DISCLAIMER: This map is intended for display purposes only and is not intended for any legal representations. There are no warranties, expressed or implied, that accompany this product.

JACKSON COUNTY

INFORMATION TECHNOLOGY

Map Maker Application
Front Counter Legend

- Highlighted Feature
- Tax Lot Outlines
- Tax Lot Numbers
- City Limits
- Ashland
- Butte Falls
- Central Point
- Eagle Point
- Gold Hill
- Jacksonville
- Medford
- Phoenix
- Rogue River
- Shady Cove
- Talent

382WO1CA
TAX LOT
11000
was 1500

RECEIVED

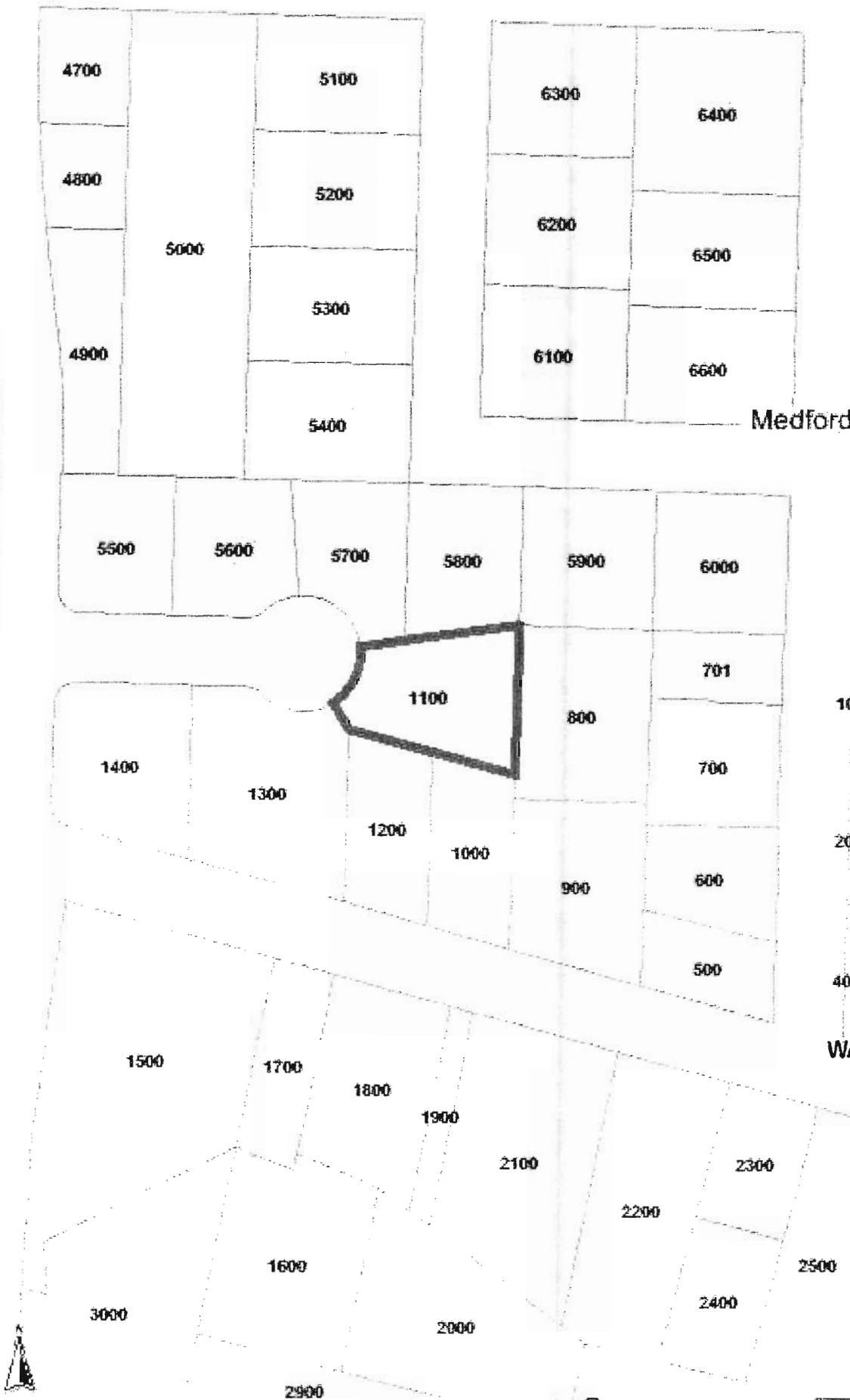
APR 02 2008

WATER RESOURCES DEPT
SALEM OREGON



JACKSON COUNTY
Oregon

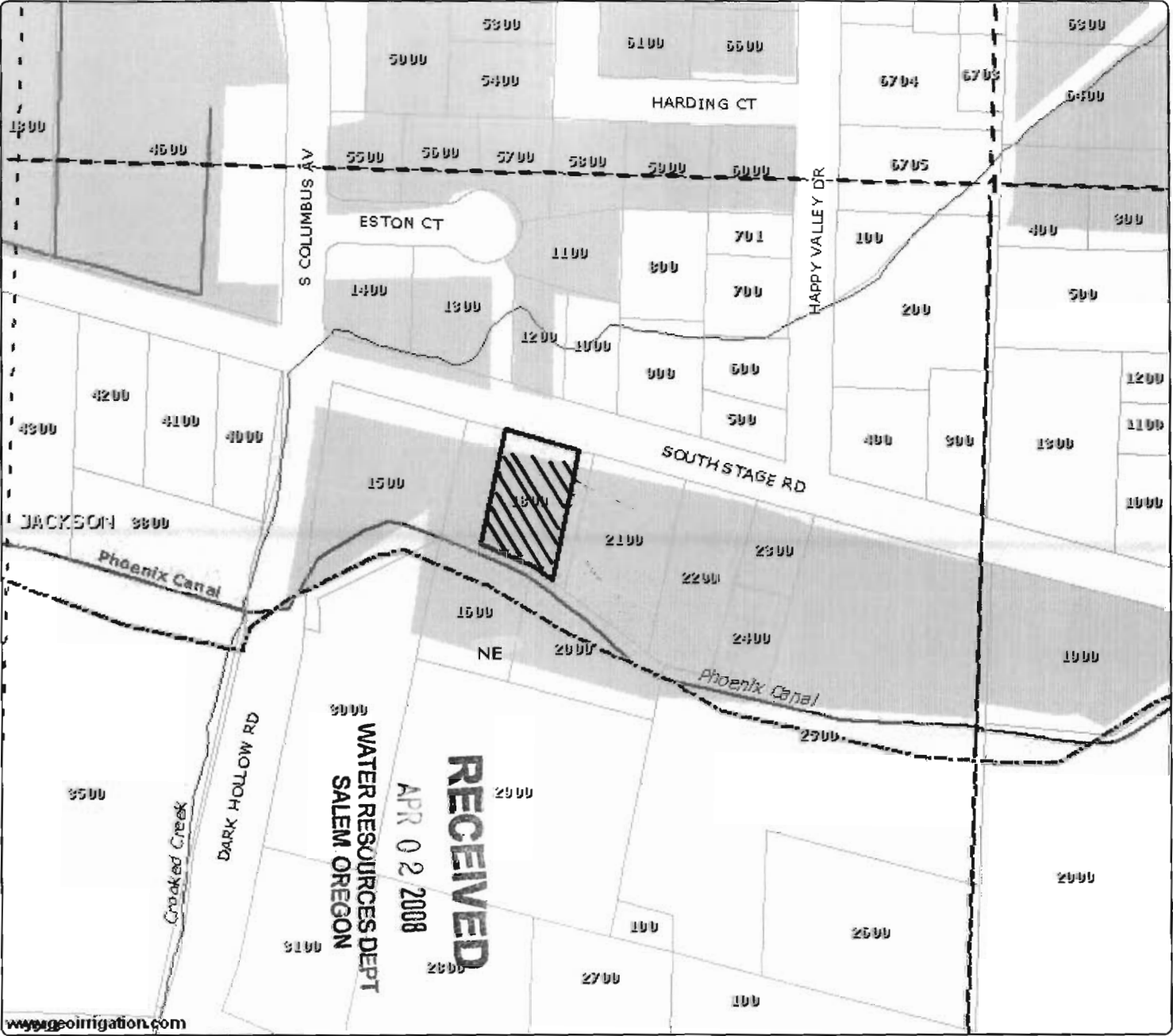
This map is based on a digital database compiled by Jackson County. From a variety of sources, Jackson County cannot accept responsibility for errors, omissions, or positional accuracy. There are no warranties, expressed or implied.



Medford Irrigation District

NE SW

382W01CA TAX LOT 1800
.36 AC



- District Boundary USBR
- County Boundary
- Road Labels
- Township Range
- Sections
- Section Labels
- Quarters
- Quarter Labels
- Quarter Quarters
- Quarter Quarters Labels
- Lot Labels
- Taxlots
- Rivers JACK CO
- Waterbodies JACK CO
- Irrigation Ditches JACK CO
- RVCOG Laterals
- Water Rights OLD
- Water Rights NEW

IN STREAM 2008

www.mediirrigation.com

Scale 1" = 200'
Created: 3/28/2008

DISCLAIMER: This map is intended for display purposes only and is not intended for any legal representations. There are no warranties, expressed or implied, that accompany this product.

Medford Irrigation District

SESE
382W02AA TAX LOT 200
 .76 AC



- District Boundary USBR
- County Boundary
- Road Labels
- Township Range
- Sections
- Section Labels
- Quarters
- Quarter Labels
- Quarter Quarters
- Quarter Quarters Labels
- Lot Labels
- Taxlots
- Rivers JACK CO
- Waterbodies JACK CO
- Irrigation Ditches JACK CO
- RVCOG Laterals
- Water Rights OLD
- Water Rights NEW

In Stream
 2008

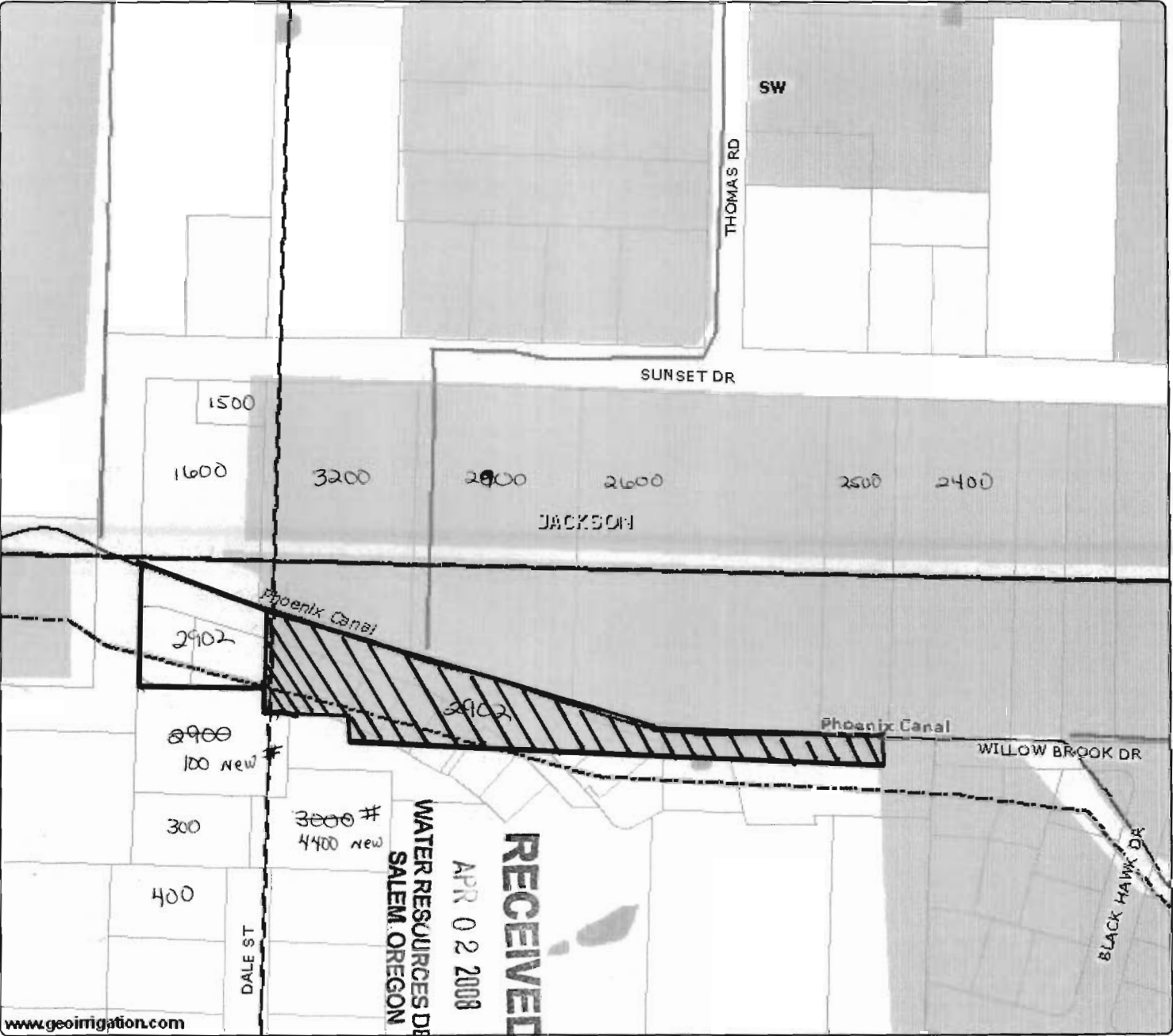
Scale 1" = 200'
 Created: 3/28/2008

DISCLAIMER: This map is intended for display purposes only and is not intended for any legal representations. There are no warranties, expressed or implied, that accompany this product.

Medford Irrigation District

NWNE

382W02AB TAX LOT 2902
372W35DC 2.00 AC



- District Boundary USBR
- County Boundary
- Road Labels
- Township Range
- Sections
- Section Labels
- Quarters
- Quarter Labels
- Quarter Quarters
- Quarter Quarters Labels
- Lot Labels
- Taxlots
- Rivers JACK CO
- Waterbodies JACK CO
- Irrigation Ditches JACK CO
- RVC/DG Laterals
- Water Rights OLD
- Water Rights NEW

InStream

Tax Lot 2902
Before
Subdivided.

www.geoirrigation.com

WATER RESOURCES DEPT
SALEM, OREGON

APR 02 2008

RECEIVED



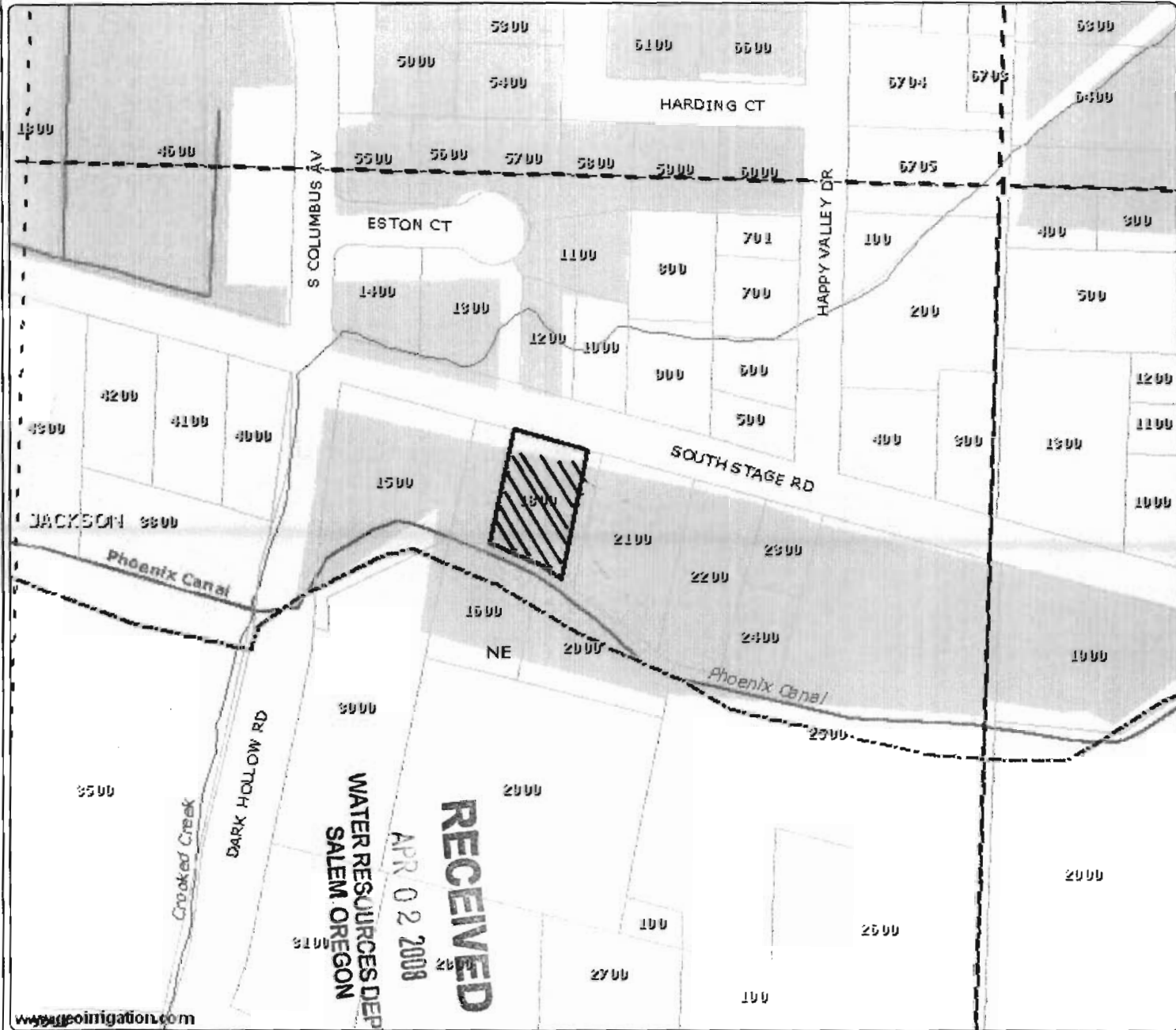
Scale 1" = 200'
Created: 3/28/2008

DISCLAIMER: This map is intended for display purposes only and is not intended for any legal representations. There are no warranties, expressed or implied, that accompany this product.

Medford Irrigation District

NESW

382W01CA TAX LOT 1800
.36 AC



- District Boundary USBR
- County Boundary
- Road Labels
- Township Range
- Sections
- Section Labels
- Quarters
- Quarter Labels
- Quarter Quarters
- Quarter Quarters Labels
- Lot Labels
- Taxlots
- Rivers JACK CO
- Waterbodies JACK CO
- Irrigation Ditches JACK CO
- RVCOG Laterals
- Water Rights OLD
- Water Rights NEW

IN STREAM 2008

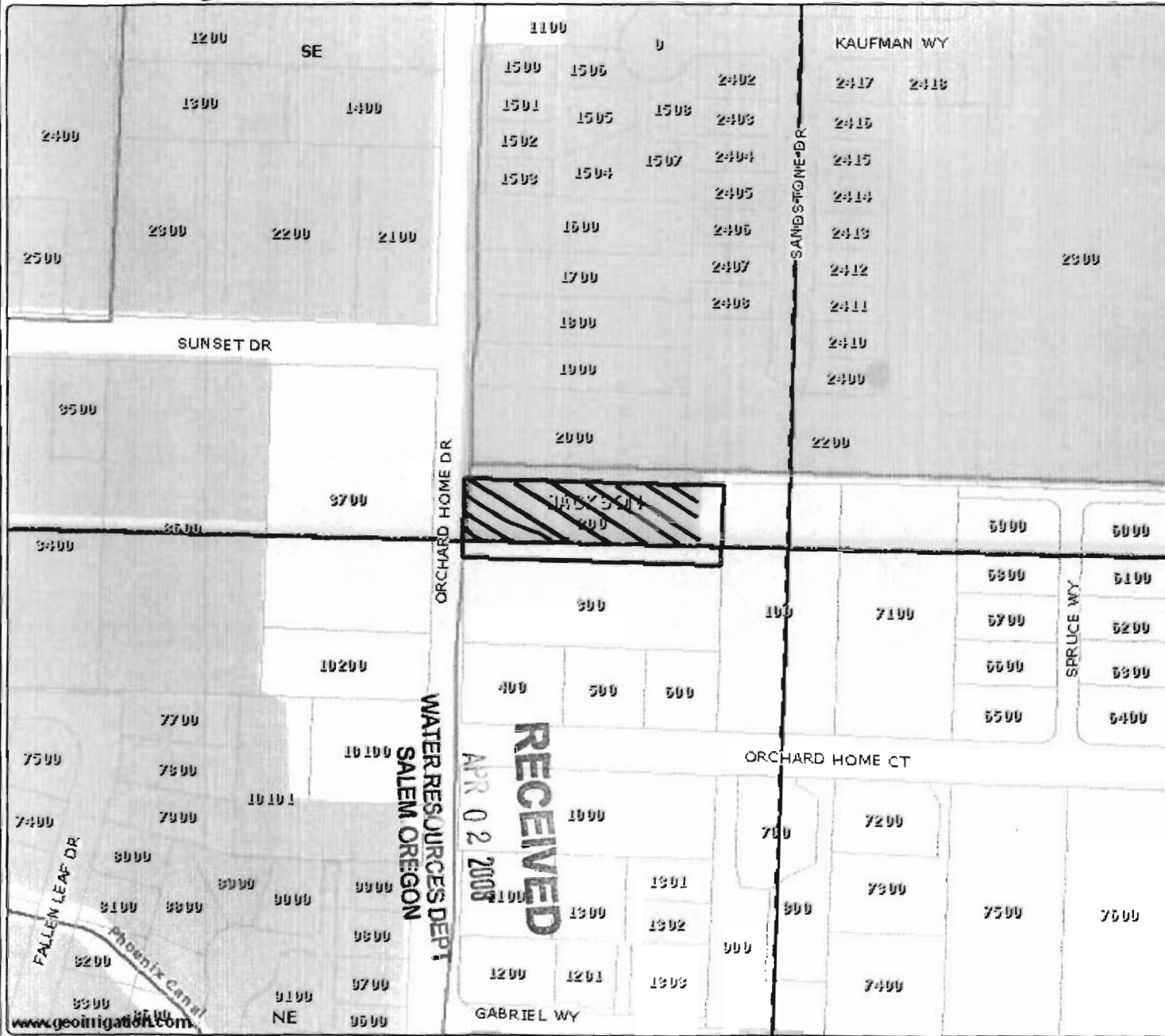
RECEIVED
APR 02 2008
WATER RESOURCES DEPT
SALEM OREGON

Scale 1" = 200'
Created: 3/28/2008

Medford Irrigation District

SESE

382W02AA TAX LOT 200
.76 AC



- District Boundary USBR
- County Boundary
- Road Labels
- Township Range
- Sections
- Section Labels
- Quarters
- Quarter Labels
- Quarter Quarters
- Quarter Quarters Labels
- Lot Labels
- Taxlots
- Rivers JACK CO
- Waterbodies JACK CO
- Irrigation Ditches JACK CO
- RVCOG Laterals
- Water Rights OLD
- Water Rights NEW

IN STREAM 2008



Scale 1" = 200'
Created: 3/28/2008

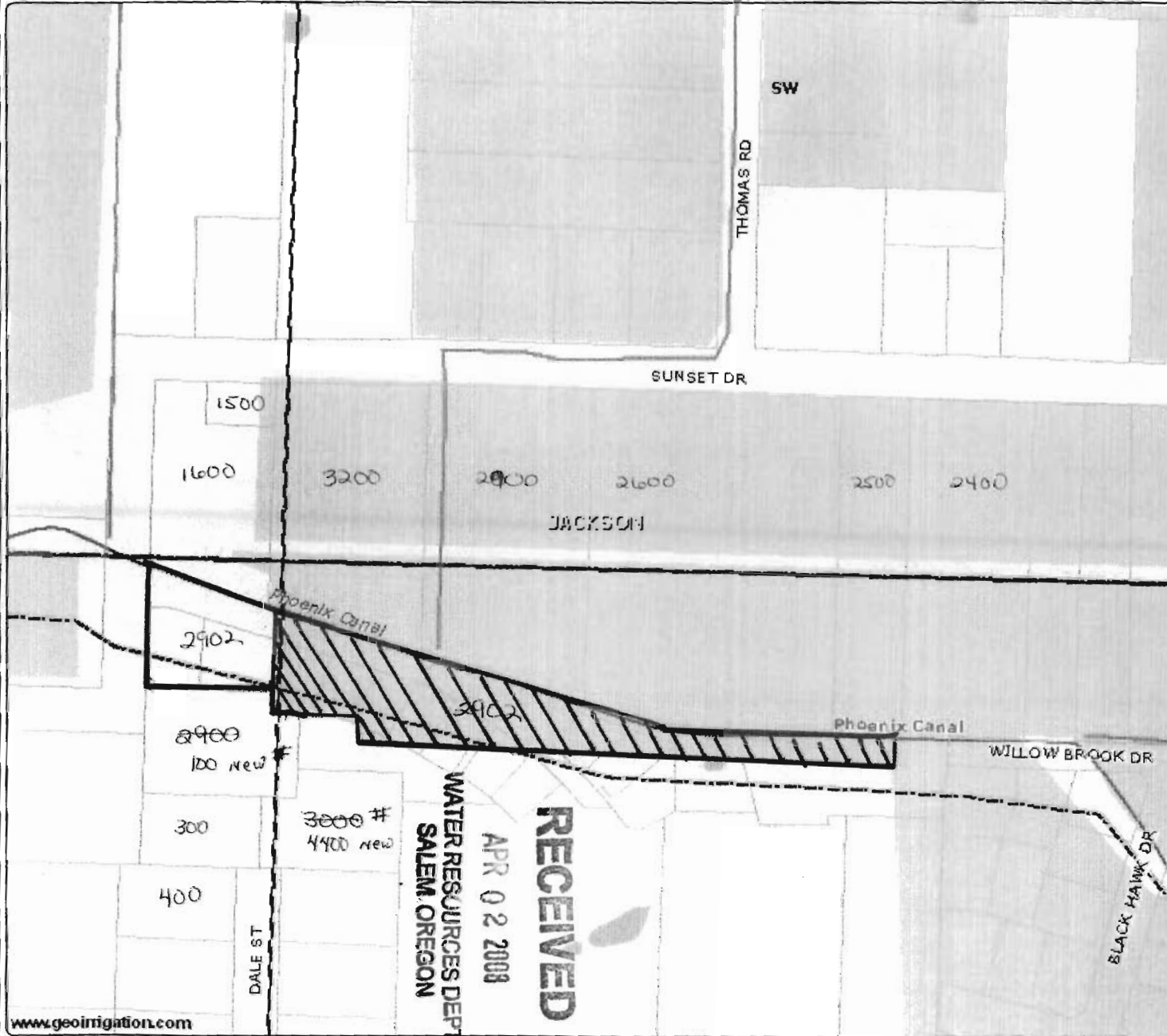
DISCLAIMER: This map is intended for display purposes only and is not intended for any legal representations. There are no warranties, expressed or implied, that accompany this product.

Medford Irrigation District

NWNE

382W02AB TAX LOT 2902

372W35DC 2.00 AC



- District Boundary USBR
- County Boundary
- Road Labels
- Township Range
- Sections
- Section Labels
- Quarters
- Quarter Labels
- Quarter Quarters
- Quarter Quarters Labels
- Lot Labels
- Taxlots
- Rivers JACK CO
- Waterbodies JACK CO
- Irrigation Ditches JACK CO
- RVCOG Laterals
- Water Rights OLD
- Water Rights NEW

IN-STREAM

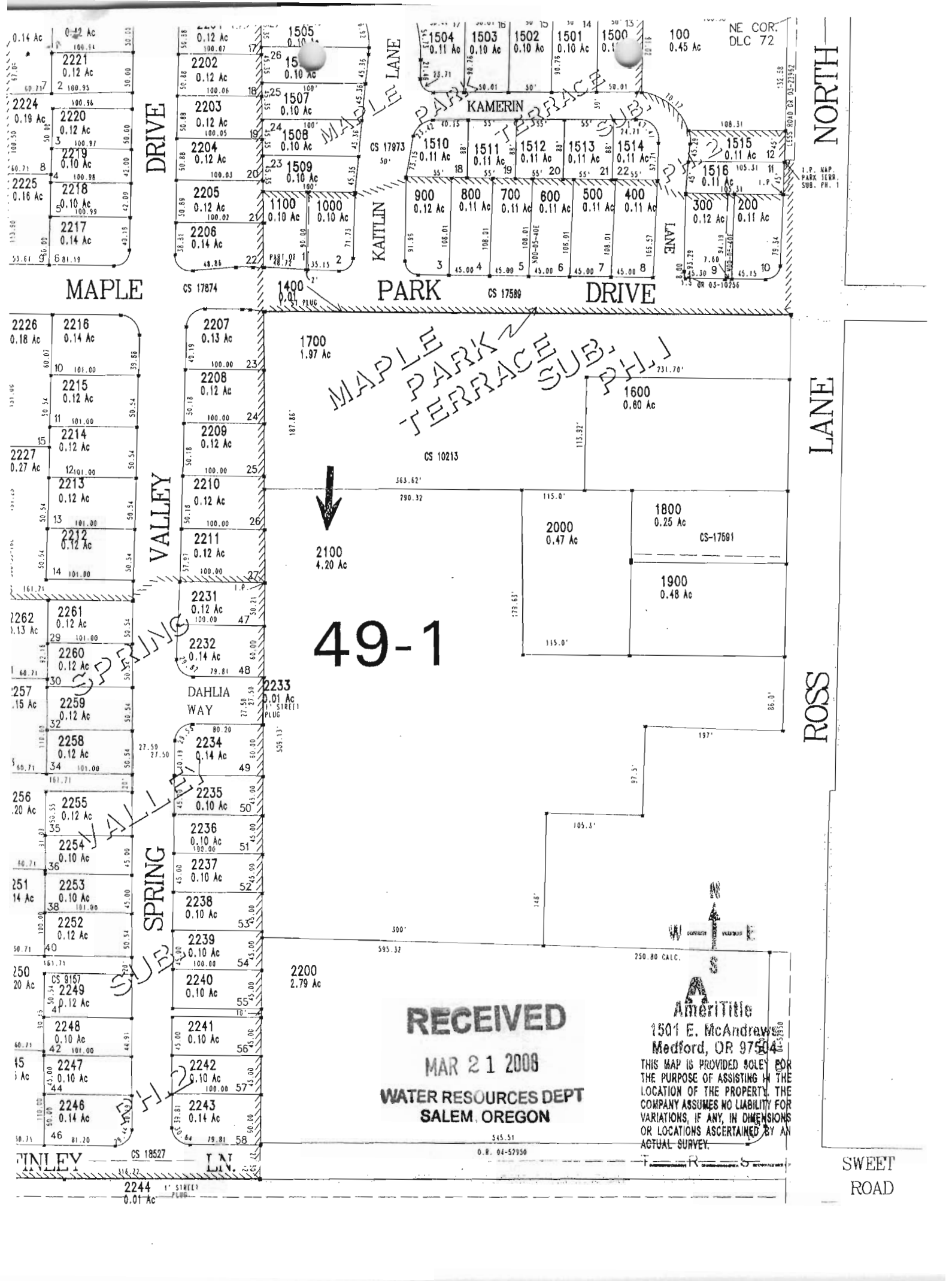
Tax Lot 2902
Before
subdivided.



Scale 1" = 200'
Created: 3/28/2008

www.geoirrigation.com

DISCLAIMER: This map is intended for display purposes only and is not intended for any legal representations. There are no warranties, expressed or implied, that accompany this product.



0.14 Ac 0.12 Ac 2221
0.12 Ac 2222
0.19 Ac 2224
0.12 Ac 2220
0.10 Ac 2219
0.16 Ac 2225
0.10 Ac 2218
0.14 Ac 2217

0.12 Ac 2202
0.12 Ac 2203
0.12 Ac 2204
0.10 Ac 2205
0.12 Ac 2206
1505
1504
1503
1502
1501
1500
1510
1511
1512
1513
1514
1515
1516
1517
1518
1519
1520
1521
1522
1523
1524
1525
1526
1527
1528
1529
1530
1531
1532
1533
1534
1535
1536
1537
1538
1539
1540
1541
1542
1543
1544
1545
1546
1547
1548
1549
1550
1551
1552
1553
1554
1555
1556
1557
1558
1559
1560
1561
1562
1563
1564
1565
1566
1567
1568
1569
1570
1571
1572
1573
1574
1575
1576
1577
1578
1579
1580
1581
1582
1583
1584
1585
1586
1587
1588
1589
1590
1591
1592
1593
1594
1595
1596
1597
1598
1599
1600

100 0.45 Ac
KAMERIN
1510 0.11 Ac
1511 0.11 Ac
1512 0.11 Ac
1513 0.11 Ac
1514 0.11 Ac
1515 0.11 Ac
1516 0.11 Ac
1517 0.11 Ac
1518 0.11 Ac
1519 0.11 Ac
1520 0.11 Ac
1521 0.11 Ac
1522 0.11 Ac
1523 0.11 Ac
1524 0.11 Ac
1525 0.11 Ac
1526 0.11 Ac
1527 0.11 Ac
1528 0.11 Ac
1529 0.11 Ac
1530 0.11 Ac
1531 0.11 Ac
1532 0.11 Ac
1533 0.11 Ac
1534 0.11 Ac
1535 0.11 Ac
1536 0.11 Ac
1537 0.11 Ac
1538 0.11 Ac
1539 0.11 Ac
1540 0.11 Ac
1541 0.11 Ac
1542 0.11 Ac
1543 0.11 Ac
1544 0.11 Ac
1545 0.11 Ac
1546 0.11 Ac
1547 0.11 Ac
1548 0.11 Ac
1549 0.11 Ac
1550 0.11 Ac
1551 0.11 Ac
1552 0.11 Ac
1553 0.11 Ac
1554 0.11 Ac
1555 0.11 Ac
1556 0.11 Ac
1557 0.11 Ac
1558 0.11 Ac
1559 0.11 Ac
1560 0.11 Ac
1561 0.11 Ac
1562 0.11 Ac
1563 0.11 Ac
1564 0.11 Ac
1565 0.11 Ac
1566 0.11 Ac
1567 0.11 Ac
1568 0.11 Ac
1569 0.11 Ac
1570 0.11 Ac
1571 0.11 Ac
1572 0.11 Ac
1573 0.11 Ac
1574 0.11 Ac
1575 0.11 Ac
1576 0.11 Ac
1577 0.11 Ac
1578 0.11 Ac
1579 0.11 Ac
1580 0.11 Ac
1581 0.11 Ac
1582 0.11 Ac
1583 0.11 Ac
1584 0.11 Ac
1585 0.11 Ac
1586 0.11 Ac
1587 0.11 Ac
1588 0.11 Ac
1589 0.11 Ac
1590 0.11 Ac
1591 0.11 Ac
1592 0.11 Ac
1593 0.11 Ac
1594 0.11 Ac
1595 0.11 Ac
1596 0.11 Ac
1597 0.11 Ac
1598 0.11 Ac
1599 0.11 Ac
1600 0.11 Ac

2226 0.18 Ac
2216 0.14 Ac
2215 0.12 Ac
2214 0.12 Ac
2213 0.12 Ac
2212 0.12 Ac

2207 0.13 Ac
2208 0.12 Ac
2209 0.12 Ac
2210 0.12 Ac
2211 0.12 Ac
2231 0.12 Ac
2232 0.14 Ac
2233 0.01 Ac
2234 0.14 Ac
2235 0.10 Ac
2236 0.10 Ac
2237 0.10 Ac
2238 0.10 Ac
2239 0.10 Ac
2240 0.10 Ac
2241 0.10 Ac
2242 0.10 Ac
2243 0.14 Ac

1700 1.97 Ac
1600 0.60 Ac
2000 0.47 Ac
1800 0.25 Ac
1900 0.48 Ac
2100 4.20 Ac
2200 2.79 Ac

2262 1.13 Ac
2261 0.12 Ac
2260 0.12 Ac
2259 0.12 Ac
2258 0.12 Ac
2255 0.12 Ac
2254 0.10 Ac
2253 0.10 Ac
2252 0.12 Ac

2231 0.12 Ac
2232 0.14 Ac
2233 0.01 Ac
2234 0.14 Ac
2235 0.10 Ac
2236 0.10 Ac
2237 0.10 Ac
2238 0.10 Ac
2239 0.10 Ac
2240 0.10 Ac
2241 0.10 Ac
2242 0.10 Ac
2243 0.14 Ac

2200 2.79 Ac

250 20 Ac
2248 0.10 Ac
2247 0.10 Ac
2246 0.14 Ac

2231 0.12 Ac
2232 0.14 Ac
2233 0.01 Ac
2234 0.14 Ac
2235 0.10 Ac
2236 0.10 Ac
2237 0.10 Ac
2238 0.10 Ac
2239 0.10 Ac
2240 0.10 Ac
2241 0.10 Ac
2242 0.10 Ac
2243 0.14 Ac

2200 2.79 Ac

2244 0.01 Ac

2244 0.01 Ac

2200 2.79 Ac

RECEIVED

MAR 21 2008

WATER RESOURCES DEPT
SALEM, OREGON

AmeriTitle
1501 E. McAndrew
Medford, OR 97504

THIS MAP IS PROVIDED SOLELY FOR THE PURPOSE OF ASSISTING IN THE LOCATION OF THE PROPERTY. THE COMPANY ASSUMES NO LIABILITY FOR VARIATIONS, IF ANY, IN DIMENSIONS OR LOCATIONS ASCERTAINED BY AN ACTUAL SURVEY.

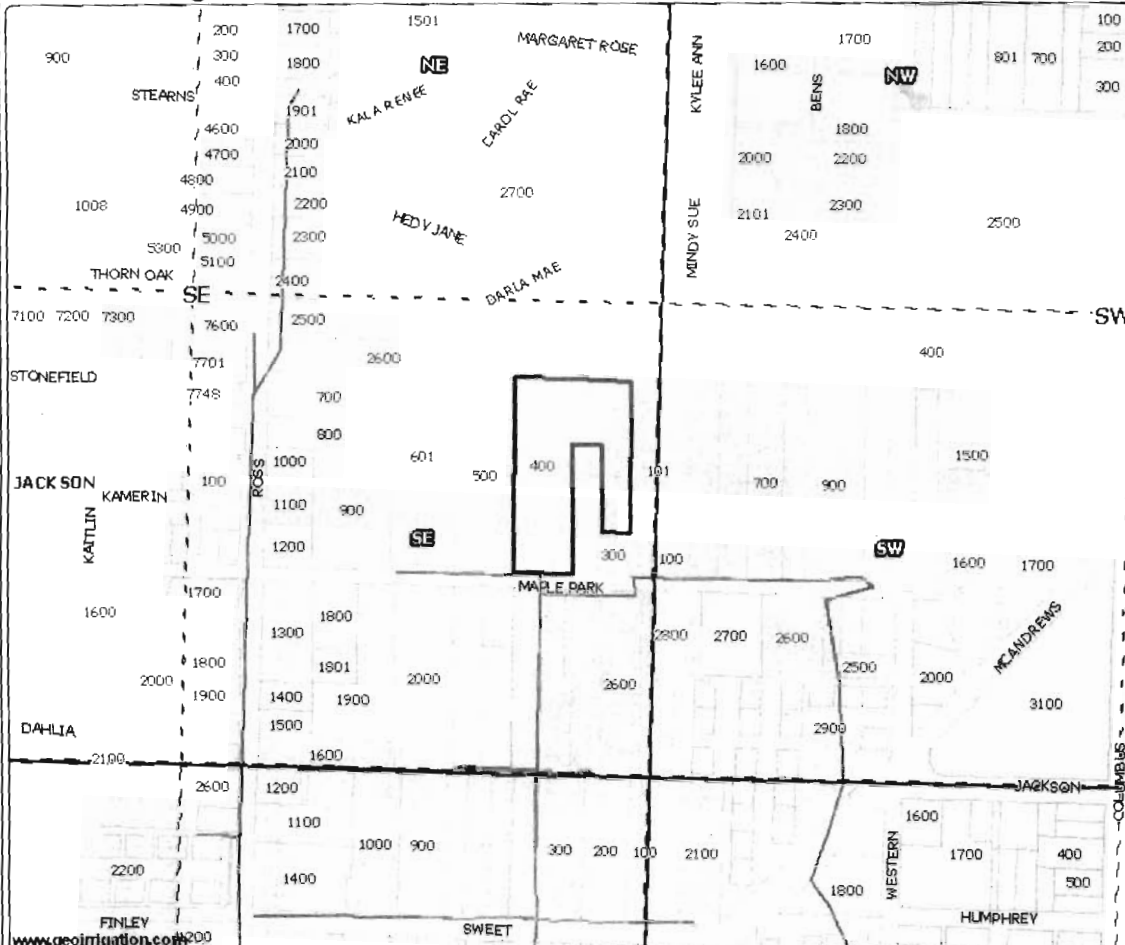
SWEET ROAD

WATER RESOURCES DEPT
SALEM OREGON

MAR 21 2008

RECEIVED

Medford Irrigation District



**TRANSFER OFF -
HORTON INC**
372W23DD TL 400 2. AC. OLD
LAND

- District Boundary USBR
- County Boundary
- Road Labels
- Township Range
- Sections
- Section Labels
- Quarters
- Quarter Labels
- Quarter Quarters
- Quarter Quarters Labels
- Lot Labels
- Taxlots
- Rivers JACK CO
- Waterbodies JACK CO
- Irrigation Ditches JACK CO
- RVC00 Laterals
- Water Rights OLD
- Water Rights NEW

www.geoinfocorp.com
SE SE OLD LAND
WEST SIDE

Scale 1" = 400'
Created: 6/29/2007

DISCLAIMER: This map is intended for display purposes only and is not intended for any legal representations. There are no warranties, expressed or implied, that accompany this product.

Map Maker Application

Front Counter Legend

Highlighted Feature

Tax Lot Outlines

Tax Lot Numbers

City Limits

Ashland

Butte Falls

Central Point

Eagle Point

Gold Hill

Jacksonville

Medford

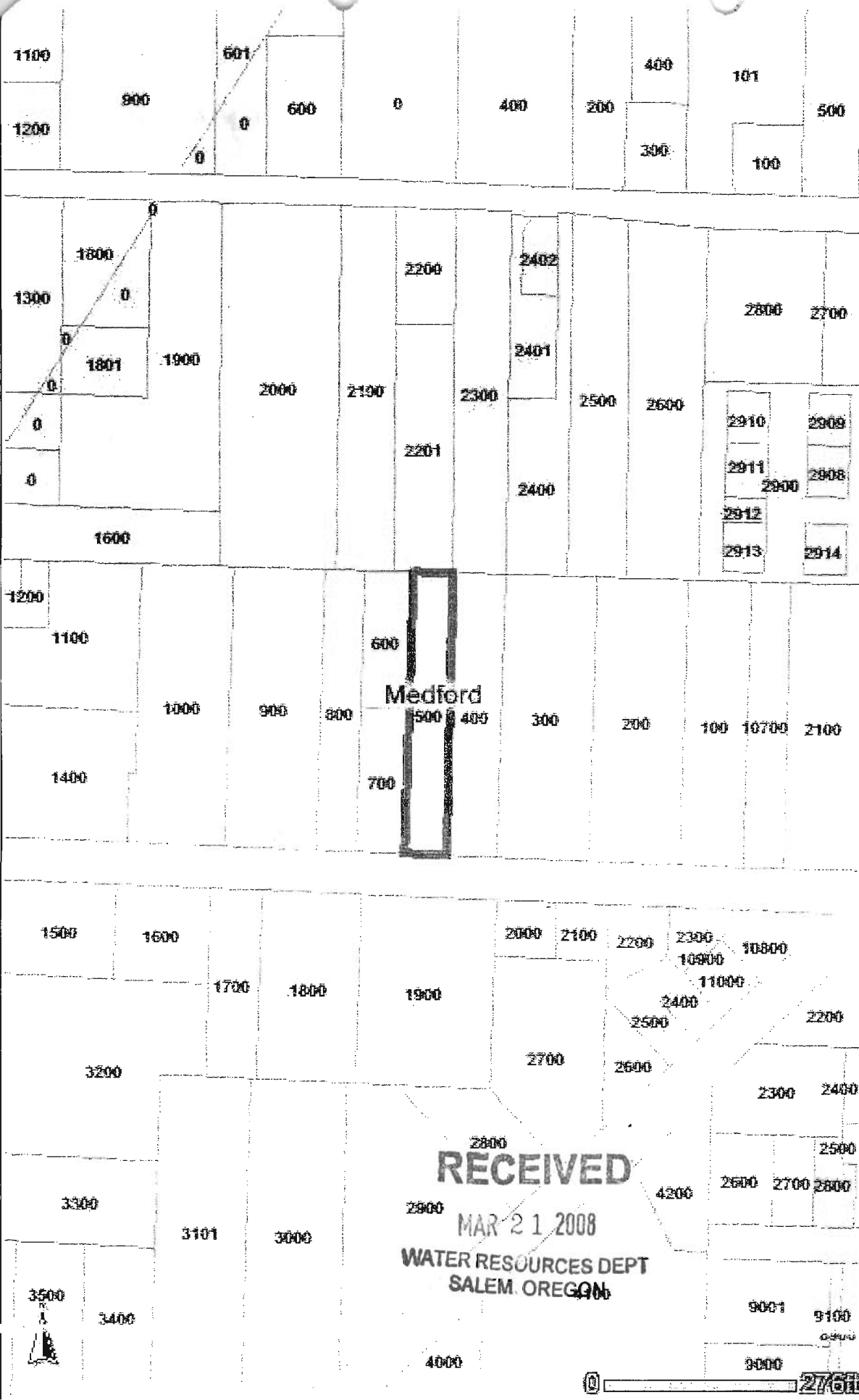
Phoenix

Rogue River

Shady Cove


Talent

Ayala
372W26AA
Tax Lot 500



JACKSON COUNTY Oregon

This map is based on a digital database compiled by Jackson County from a variety of sources. Jackson County cannot accept responsibility for errors, omissions, or positional accuracy. There are no warranties, expressed or implied.



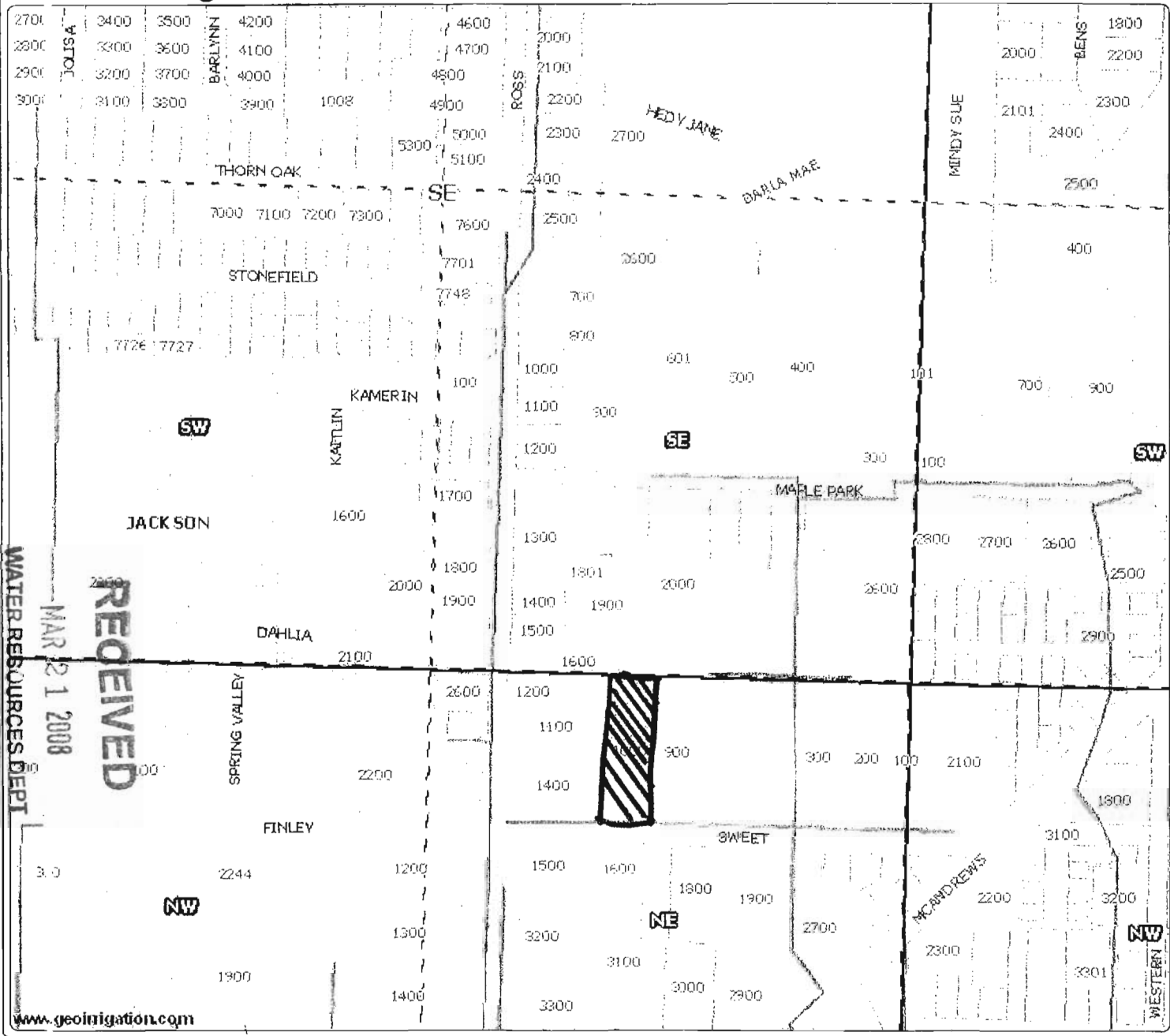
Medford Irrigation District

Transfer OFF
Bradley

37-2W-26 N 11 1000

NENE

1 AC.



- District Boundary USBR
- County Boundary
- Road Labels
- Township Range
- Sections
- Section Labels
- Quarters
- Quarter Labels
- Quarter Quarters
- Quarter Quarters Labels
- Lot Labels
- Taxlots
- Rivers JACK CO
- Waterbodies JACK CO
- Irrigation Ditches JACK CO
- R/VOG Laterals
- Water Rights OLD
- Water Rights NEW

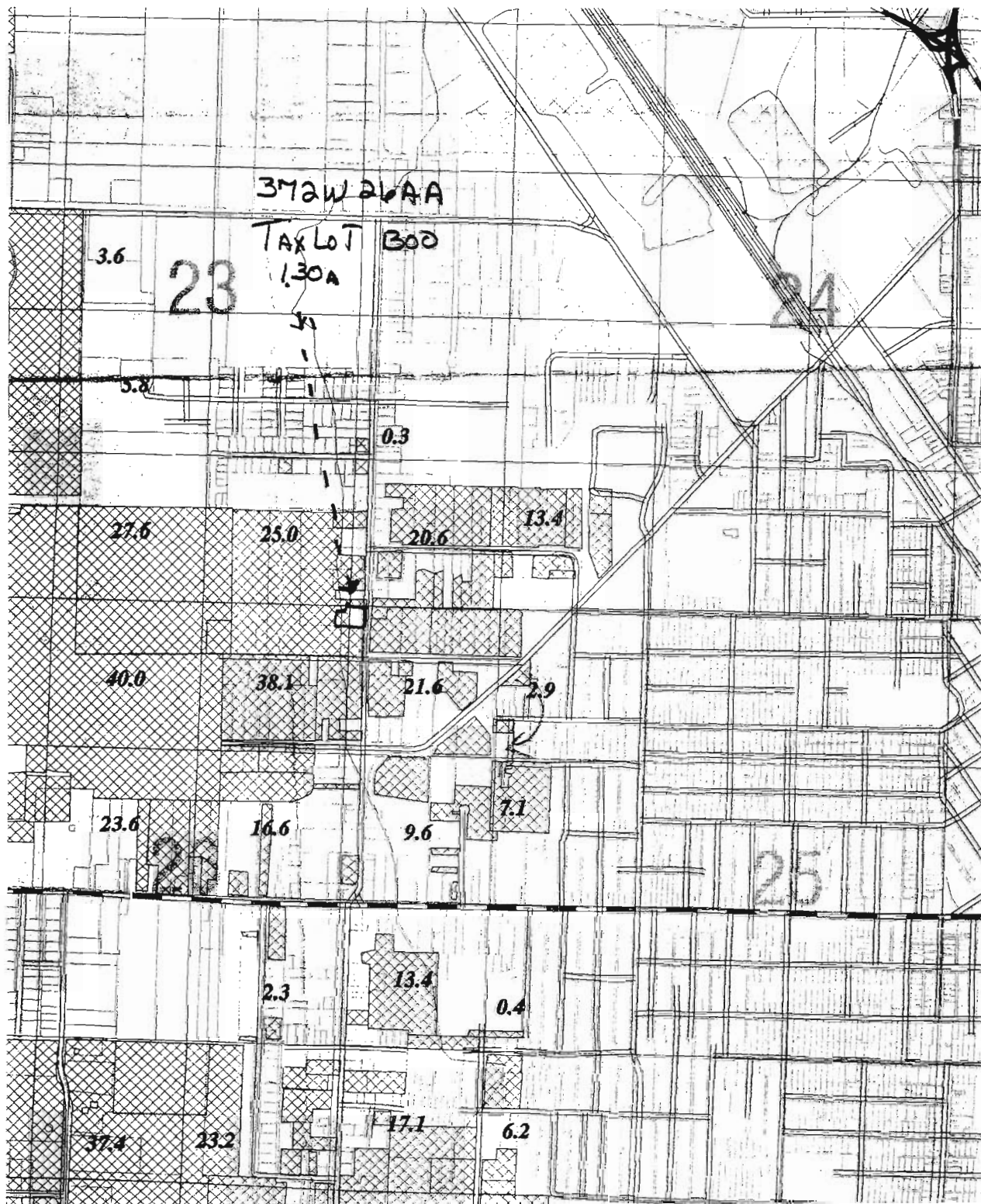
RECEIVED
 MAR 21 2008
 WATER RESOURCES DEPT
 SALEM OREGON

www.geoinirrigation.com



Scale 1" = 400'
Created: 5/23/2007

DISCLAIMER: This map is intended for display purposes only and is not intended for any legal representations. There are no warranties, expressed or implied, that accompany this product.

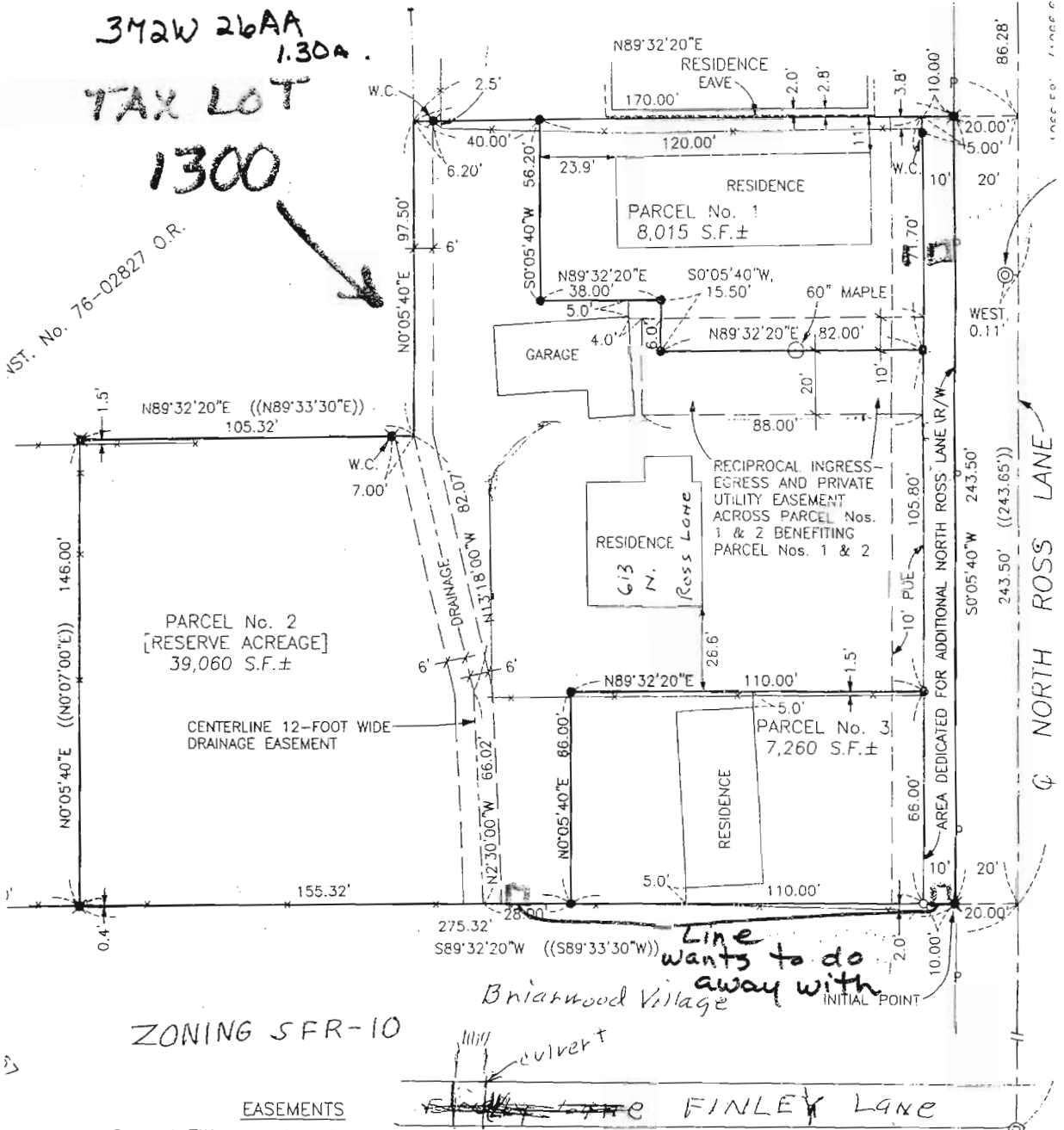


RECEIVED

MAR 21 2008
WATER RESOURCES DEPT
SALEM OREGON

342W 26AA
1.30A
TAX LOT
1300

Inst. No. 76-02827 O.R.



ZONING SFR-10

EASEMENTS

Current Title report indicates a power line easement recorded in Inst. No. 68-04883 O.R.. It is unknown whether the existing power line shown corresponds to the easement.

ESE COR. D.L.C. CORNER POSITION FROM COUNTY SL

SURVEY NARRATIVE TO COMPLY WITH O.R.S. 209.250

PURPOSE: Partition Survey of tract described in Instrument No. 01-51983 O.R.

PROCEDURE: Information on Filed Survey No. 9157 and Information on Instrument Nos. 01-51983 O.R. and 76-02827 O.R. were used to locate the

** RECEIVE
Date 7-8-01

Map Maker Application

Front Counter Legend

Highlighted Feature

Tax Lot Outlines

Tax Lot Numbers

City Limits

Ashland

Butte Falls

Central Point

Eagle Point

Gold Hill

Jacksonville

Medford

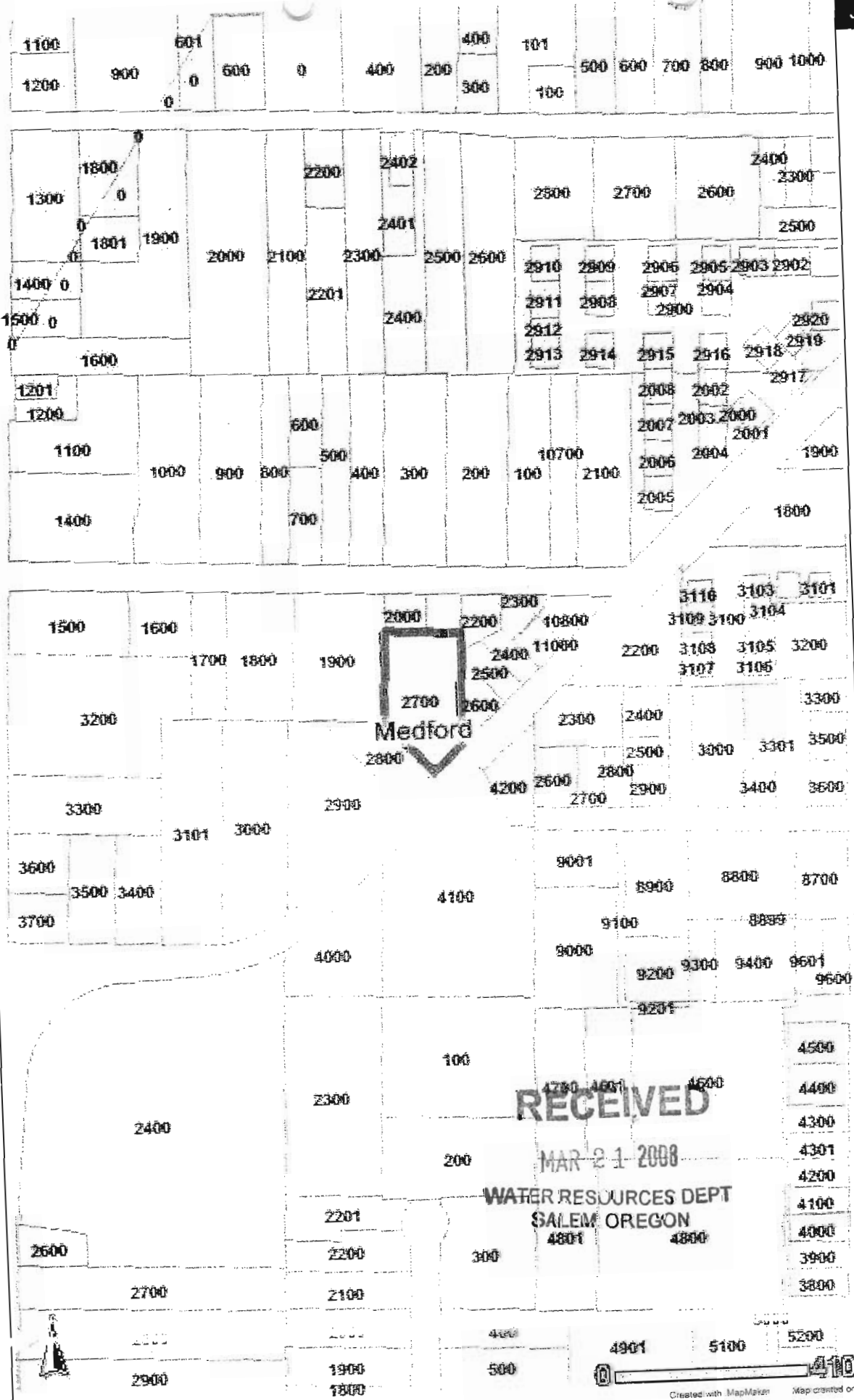
Phoenix

Rogue River

Shady Cove

Talent

372W 26AA
Tax Lot
2700



RECEIVED

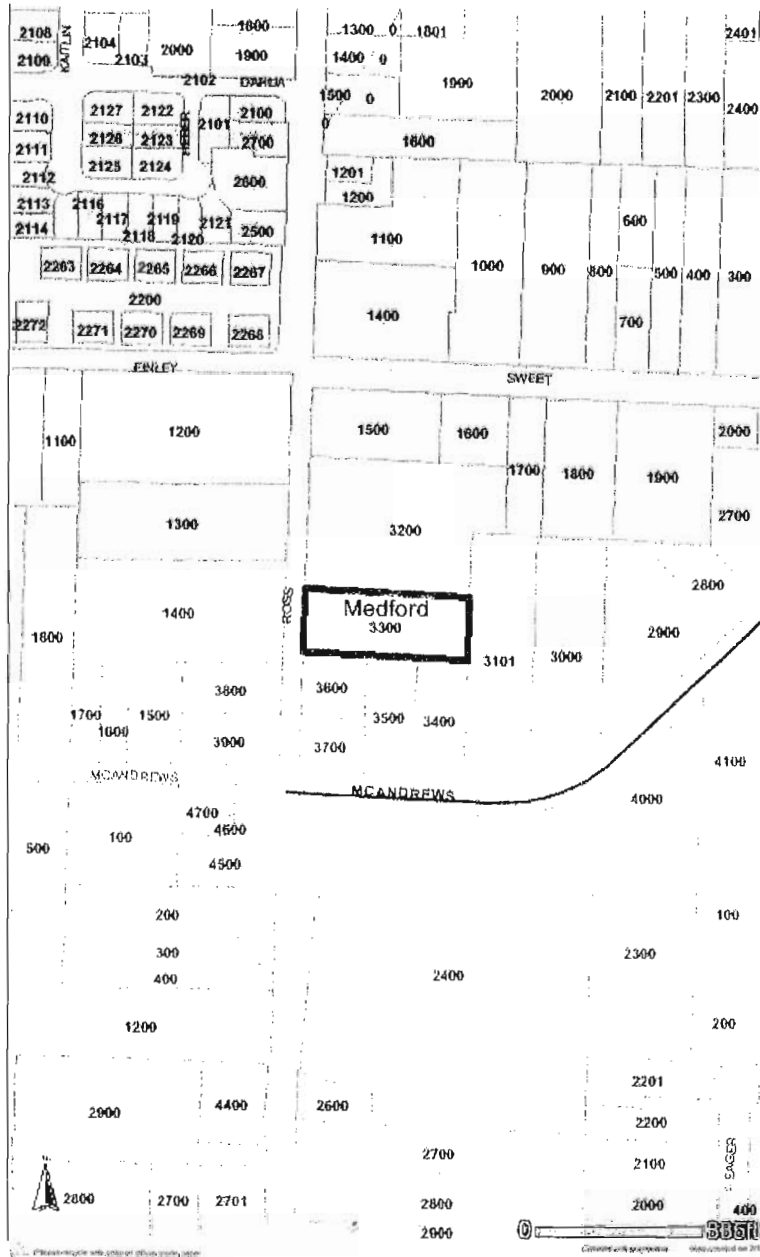
MAR 21 2008

WATER RESOURCES DEPT
SALEM OREGON

4801 4800



This map is based on a digital database compiled by Jackson County from a variety of sources. Jackson County cannot accept responsibility for errors, omissions, or positional accuracy. There are no warranties, expressed or implied.



JACKSON COUNTY

INFORMATION TECHNOLOGY

Map Maker Application
Front Counter Legend

- Highlighted Feature
- Tax Lot Outlines
- Tax Lot Numbers
- City Limits
- Ashland
- Butte Falls
- Central Point
- Engle Point
- Gold Hill
- Jacksonville
- Medford
- Phoenix
- Rogue River
- Shady Cove
- Talent



JACKSON COUNTY
Oregon

THIS MAP IS PART OF A DIGITAL SYSTEM GENERATED BY JACKSON COUNTY FROM A VARIETY OF SOURCES. JACKSON COUNTY CANNOT BE HELD RESPONSIBLE FOR ERRORS, OMISSIONS, OR INADEQUATE ACCURACY. THERE ARE NO WARRANTIES, EXPRESSED OR IMPLIED.

RECEIVED

MAR 21 2008

WATER RESOURCES DEPT
SALEM OREGON

Medford Irrigation District



TRANSFER OFF
2.05 AC

37-2W-26AB tl 1200
David Wilson

- Road Labels
- Township Range
- Sections
- Section Labels
- Quarters
- Quarter Labels
- Quarter Quarters
- Quarter Quarters Labels
- Lot Labels
- Taxlots
- Rivers JACK CO
- Waterbodies JACK CO
- Irrigation Ditches JACK CO
- RVCOG Laterals



Scale 1" = 400'
Created: 11/7/2007

www.geoinformation.com

DISCL: MER: This map is intended for display purposes only and is not intended for any legal representations. There are no warranties, expressed or implied, that accompany this product.

Medford Irrigation District



TRANSFER OFF
1.4 AC

37-2W-26AB tl 1300
 Giuliani

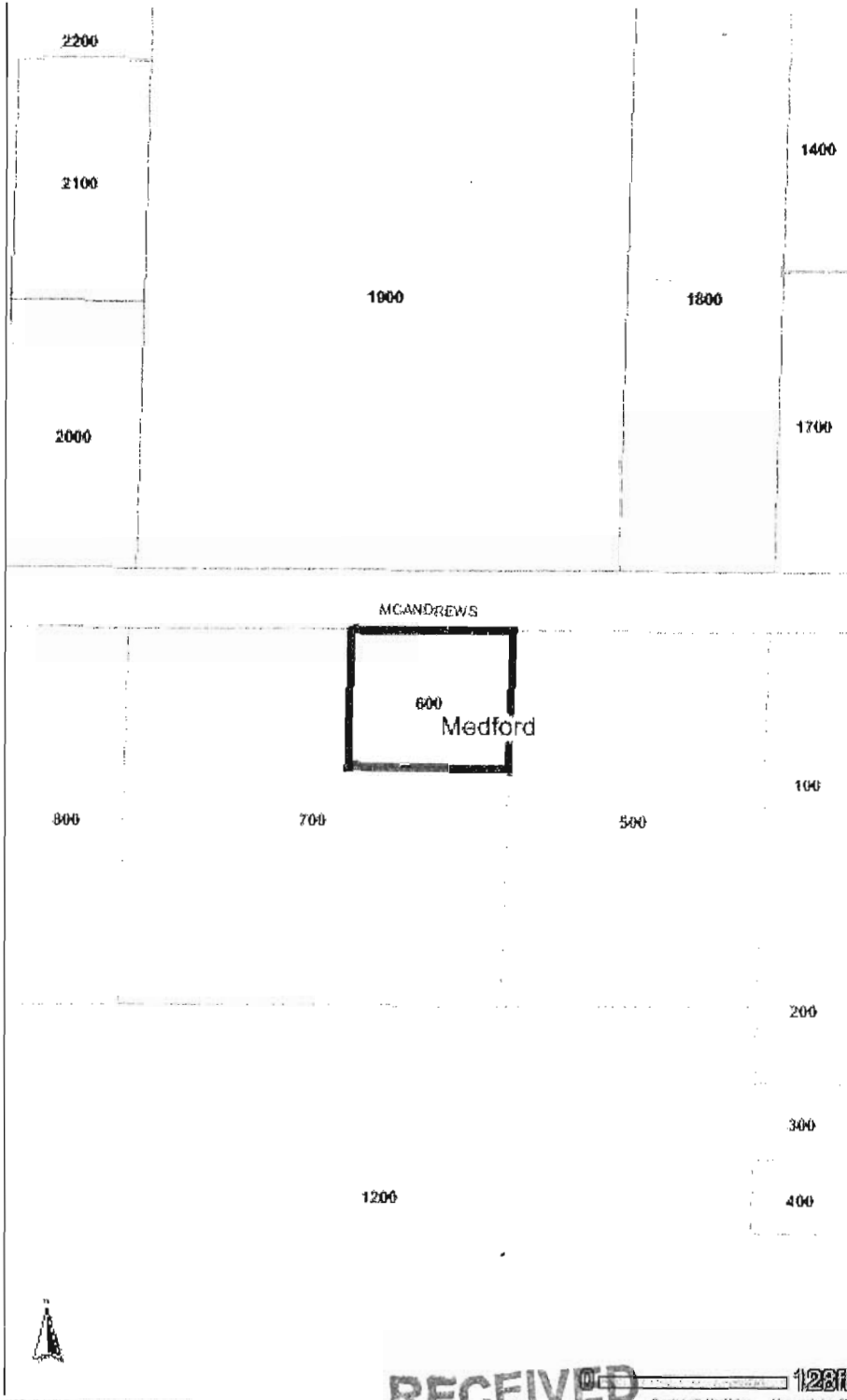
- Road Labels
- Township Range
- Sections
- Section Labels
- Quarters
- Quarter Labels
- Quarter Quarters
- Quarter Quarters Labels
- Lot Labels
- Taxlots
- Rivers JACK CO
- Waterbodies JACK CO
- Irrigation Ditches JACK CO
- RWC06 Laterals

www.geoimaging.com



Scale 1" = 400'
 Created: 11/7/2007

DISC. AIMER: This map is intended for display purposes only and is not intended for any legal representations. There are no warranties, expressed or implied, that accompany this product



JACKSON COUNTY

INFORMATION TECHNOLOGY

Map Maker Application

Front Counter Legend

- Highlighted Feature
- Tax Lot Outlines
- Tax Lot Numbers
- City Limits
- Ashland
- Butte Falls
- Central Point
- Eagle Point
- Gold Hill
- Jacksonville
- Medford
- Phoenix
- Rogue River
- Shady Cove
- Talent



Please recycle with colored office grade paper




JACKSON COUNTY
Oregon

This map is based on a digital database compiled by Jackson County from a variety of sources. Jackson County cannot accept responsibility for errors, omissions, or positional accuracy. There are no warranties, expressed or implied.

RECEIVED

Created with MapMaker Map created on 2/13/2008 8:34:18 AM using web.jacksoncounty.org

MAR 21 2008
WATER RESOURCES DEPT
SALEM, OREGON



JACKSON COUNTY
INFORMATION TECHNOLOGY

Map Maker Application
Front Counter Legend

- Highlighted Feature
- theBuffer
- theBufferTarget
- Tax Lot Outlines
- Tax Lot Numbers
- City Limits
- Ashland
- Butte Falls
- Central Point
- Engle Point
- Gold Hill
- Jacksonville
- Medford
- Phoenix
- Rogue River
- Shady Cove
- Talent



JACKSON COUNTY
Oregon

This map is based on a digital database compiled by Jackson County from a variety of sources. Jackson County cannot accept responsibility for errors, omissions, or positional accuracy. There are no guarantees, expressed or implied.

Created with MapMaker Map created on 2/13/2008 8:36:32 AM using web.jacksoncounty.org

Please recycle with colored or grey paper.

RECEIVED
MAR 21 2008
WATER RESOURCES DEPT
SALEM, OREGON

JACKSON COUNTY

INFORMATION TECHNOLOGY

Map Maker Application

Front Counter Legend

Highlighted Feature

Tax Lot Outlines

Tax Lot Numbers

City Limits

Asland

Butte Falls

Central Point

Engle Point

Gold Hill

Jacksonville

Medford

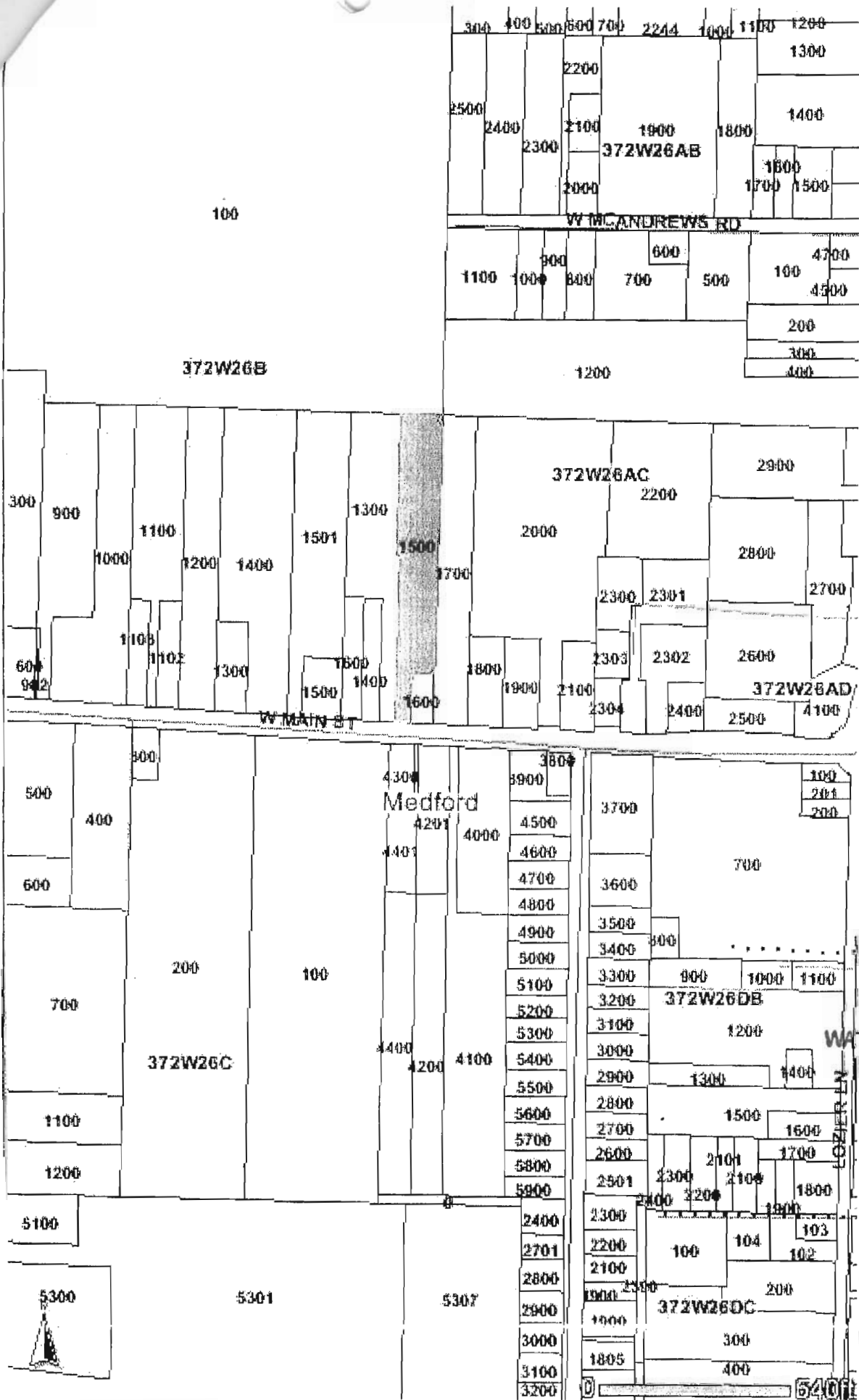
Phoenix

Regue River

Sandy Cove

Talent

Regue Valley Sewer Service Sewer Lines



RECEIVED

MAR 21 2008

WATER RESOURCES DEPT SALEM, OREGON



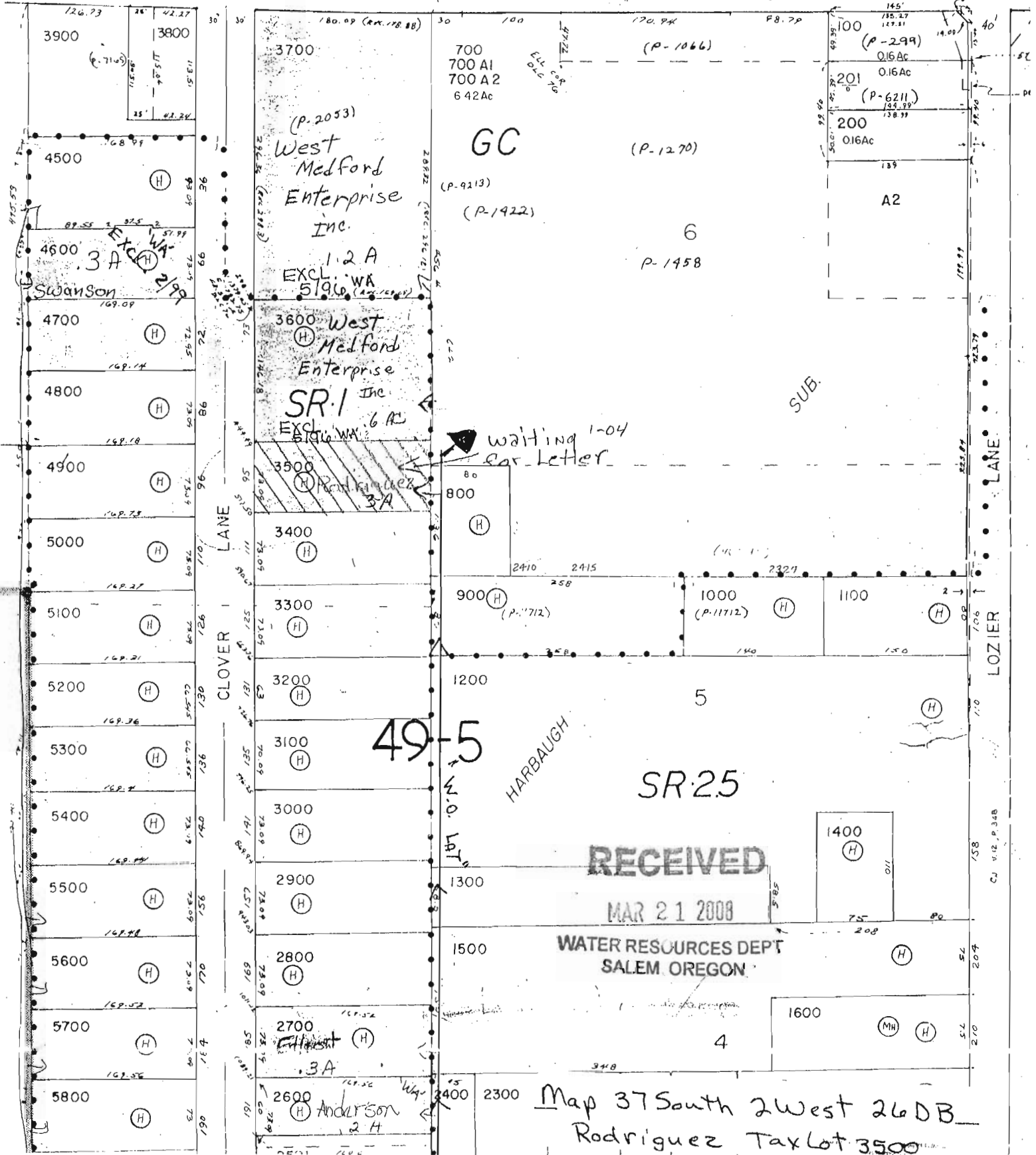
JACKSON COUNTY OREGON

This map is based on a digital database compiled by Jackson County from a variety of sources. Jackson County cannot accept responsibility for errors, omissions, or positional accuracy. There are no warranties, expressed or implied.

SCALE 1" = 100'

37 2W 26A

HIGHWAY 238



RECEIVED

MAR 21 2008

WATER RESOURCES DEPT
SALEM OREGON

Map 37 South 2 West 26 DB
Rodriguez Tax Lot 3500

Medford Irrigation District

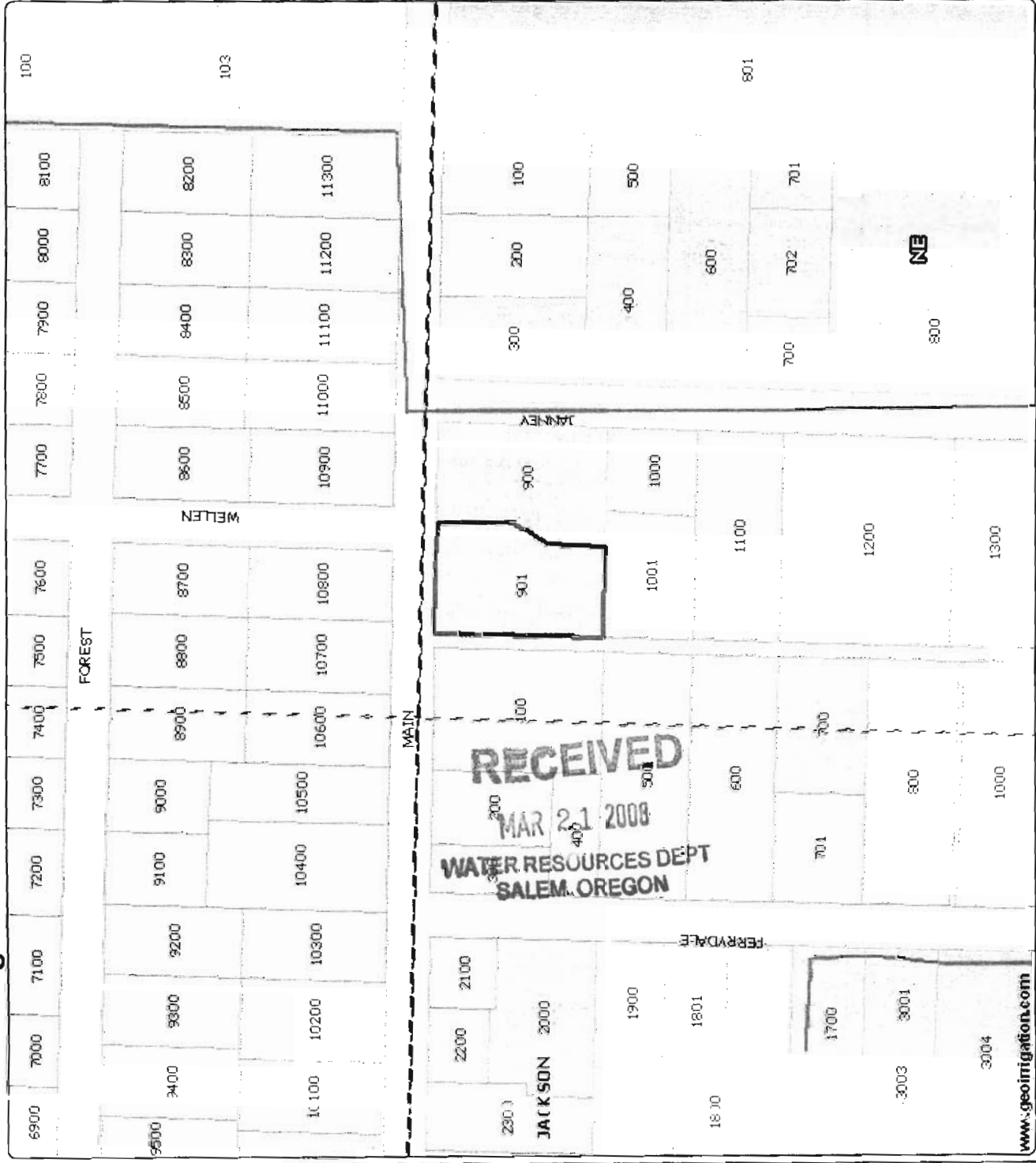
MEDFORD IRRIGATION DISTRICT

372W27DA TL#901/GREGG

- District Boundary USBR
- County Boundary
- Road Labels
- Township Range
- Sections
- Section Labels
- Quarters
- Quarter Labels
- Quarter Quarters
- Quarter Quarters Labels
- Lot Labels
- Taxlots
- Rivers JACK CO
- Waterbodies JACK CO
- Irrigation Ditches JACK CO
- RWC06 Laterals
- Place of Use WORKING



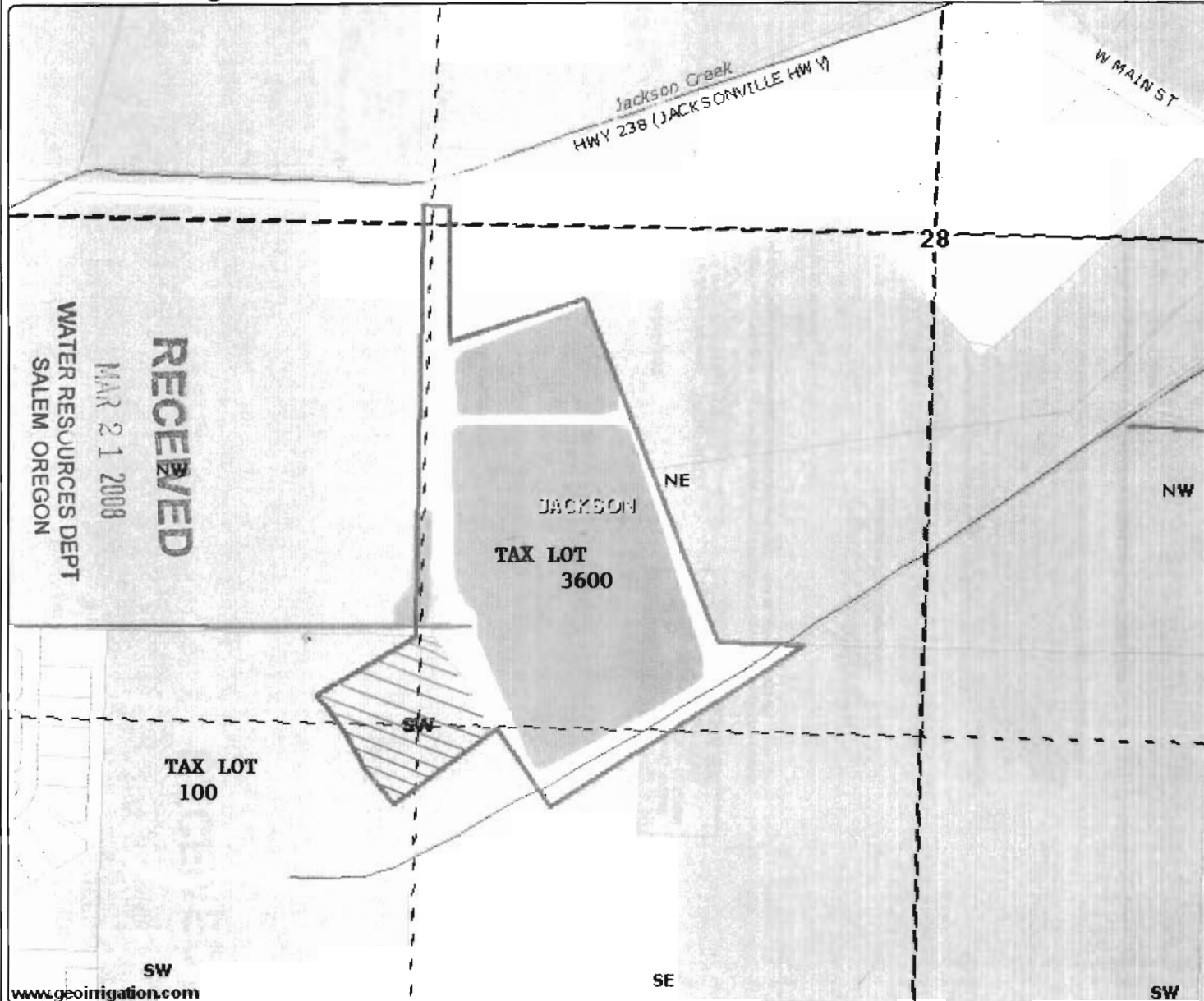
Scale 1" = 200'
Created: 3/7/2007



www.geoinformation.com

DISC: USER This map is intended for display purposes only and is not intended for any legal representations. There are no warranties, express or implied, that accompany this product.

Medford Irrigation District



Medford Irrigation District/Kogap

372W28 tax lot 3600

- District Boundary USBR
- County Boundary
- Road Labels
- Township Range
- Sections
- Section Labels
- Quarters
- Quarter Labels
- Quarter Quarters
- Quarter Quarters Labels
- Taxlots
- Rivers JACK CO
- Waterbodies JACK CO
- Irrigation Ditches JACK CO
- R/VOG Laterals
- Water Rights OLD
- Water Rights NEW

NEW LAND

.49 NESW
 .26 SESW
 .56 SWSW
 1.02 NWSW

2.33 TOTAL

To put InStream

www.geoirrigation.com

Transfer In-Stream 2008

2.33 acres
 Old Land

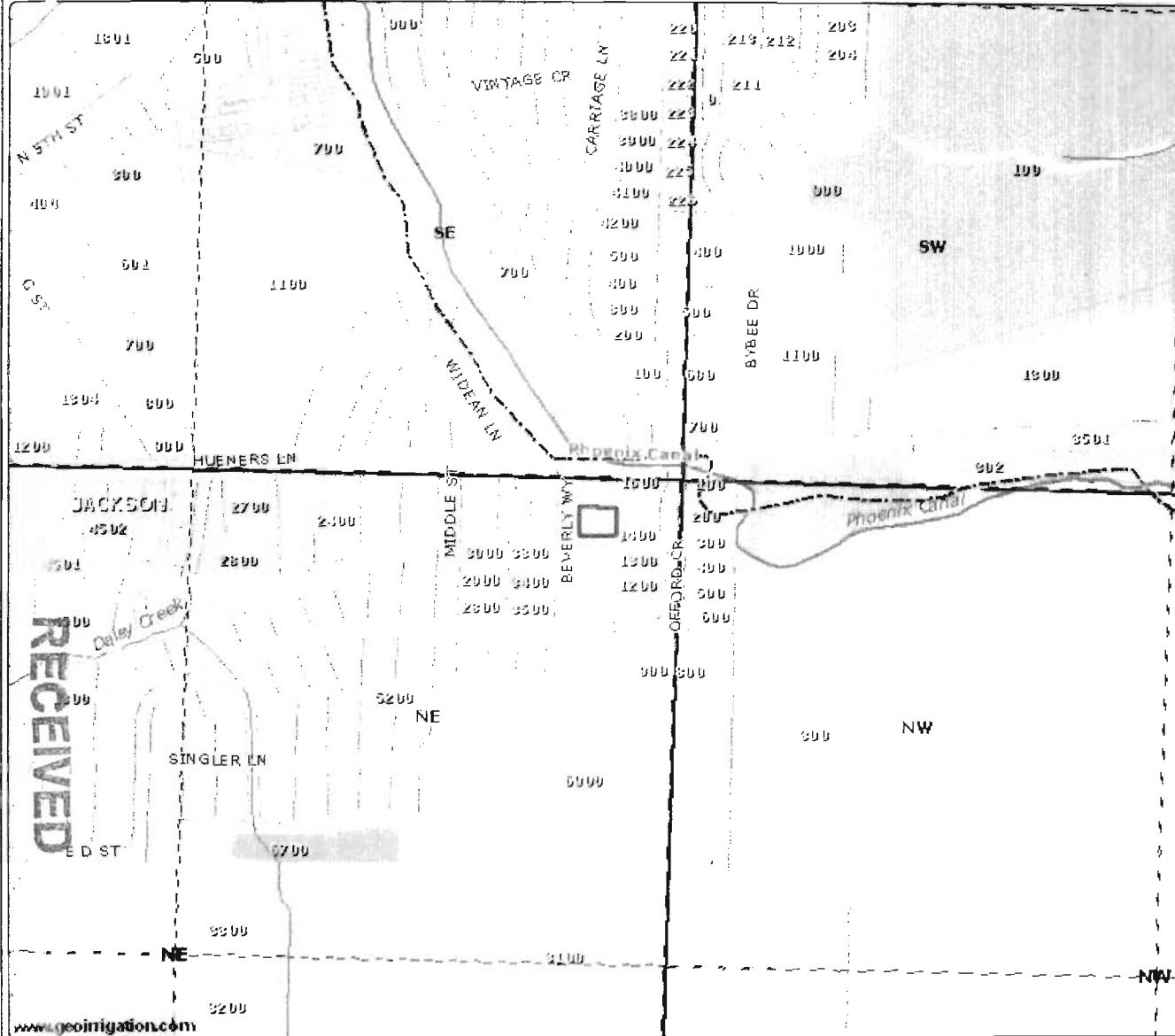
Medford Irrigation purchased 2.33 ac. from Russ Lyons Tax Lot #100



Scale 1" = 400'
 Created: 3/17/2008

DISCLAIMER: This map is intended for display purposes only and is not intended for any legal representations. There are no warranties, expressed or implied, that accompany this product.

Medford Irrigation District



Transfer Off
37-2W32AA tax lot 1800

- District Boundary USBR
- County Boundary
- Road Labels
- Township Range
- Sections
- Section Labels
- Quarters
- Quarter Labels
- Quarter Quarters
- Quarter Quarters Labels
- Lot Labels
- Taxlots
- Rivers JACK CO
- Waterbodies JACK CO
- Irrigation Ditches JACK CO
- RVCOG Laterals
- Water Rights OLD
- Water Rights NEW



Scale 1" = 400'
Created: 2/28/2008

WATER RESOURCES DEPT
 SALEM, OREGON

MAR 21 2008

RECEIVED

www.geoinitiation.com

DISC: IMER: This map is intended for display purposes only and is not intended for any legal representations. There are no warranties, expressed or implied, that accompany this product.

Medford Irrigation District



www.geoirrigation.com

Transfer Off
372W32AA tx lot 2300

- District Boundary USBR
- County Boundary
- Road Labels
- Township Range
- Sections
- Section Labels
- Quarters
- Quarter Labels
- Quarter Quarters
- Quarter Quarters Labels
- Lot Labels
- Taxlots
- Rivers JACK CO
- Waterbodies JACK CO
- Irrigation Ditches JACK CO
- R/C/DG Laterals
- Water Rights OLD
- Water Rights NEW



Scale 1" = 200'
Created: 2/12/2008

DISCLAIMER: This map is intended for display purposes only and is not intended for any legal representations. There are no warranties, expressed or implied, that accompany this product.

500
1.77 AC.

49-1

WHW COR.
73-02413

400
1.54 AC.

600
0.30 AC.

700
0.23 AC.
SW COR.
523-185

800
5.00 AC.

49-3

ADDITION

CS-9960

CHERRY

1900
1.93 AC.

1800
0.94 AC.

1700
0.80 AC.

1500
0.91 AC.

1400
0.91 AC.

900
0.17 AC.

1000
0.16 AC.

1001
0.16 AC.

1100
0.21 AC.

1300
0.28 AC.

1200
0.28 AC.

E LINE
495-214

400.00' (DEED)
398.53' (C)

400.00' (DEED)
397.81' (C)

400.00' (DEED)
397.07' (C)

400.00' (DEED)
396.37' (C)

400.00' (DEED)
395.67' (C)

W LINE
351-356

RECEIVED

MAR 21 2008

WATER RESOURCES DEPT.
SALEM, OREGON

9

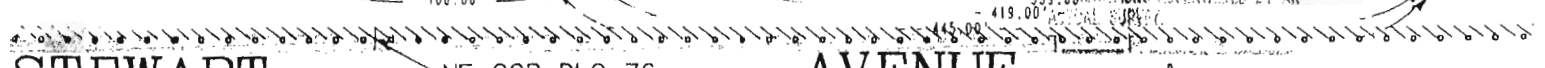
10

STEWART

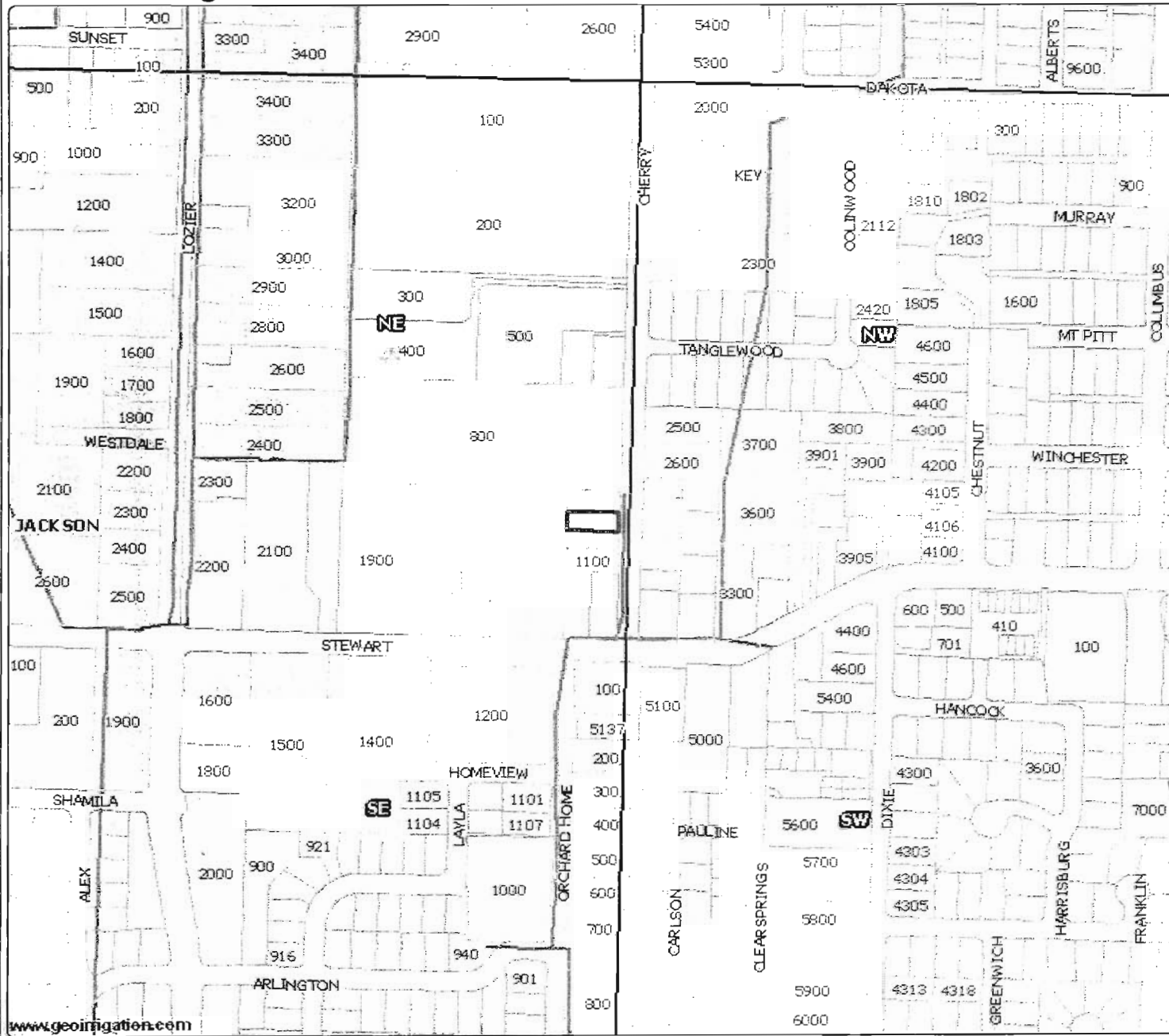
NE COR DLC 76

AVENUE

SEE MAP 37 2W 35AD



Medford Irrigation District



Transfer Off: Henandez .3
ac

372W35AA TL 1000 NENE

- District Boundary USBR
- County Boundary
- Road Labels
- Township Range
- Sections
- Section Labels
- Quarter Quarters Labels
- Lot Labels
- Taxlots
- Rivers JACK CO
- Waterbodies JACK CO
- Irrigation Ditches JACK CO
- RWCOG Laterals
- Place of Use WORKING

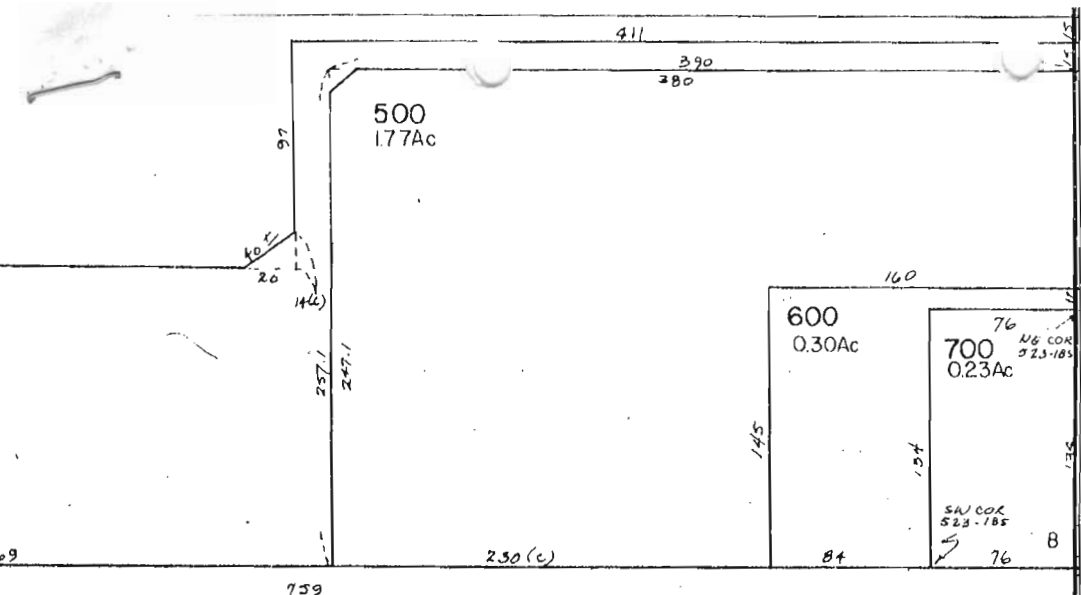
RECEIVED

MAR 21 2008

WATER RESOURCES DEPT
SALEM, OREGON



Scale 1" = 400'
Created: 3/29/2007

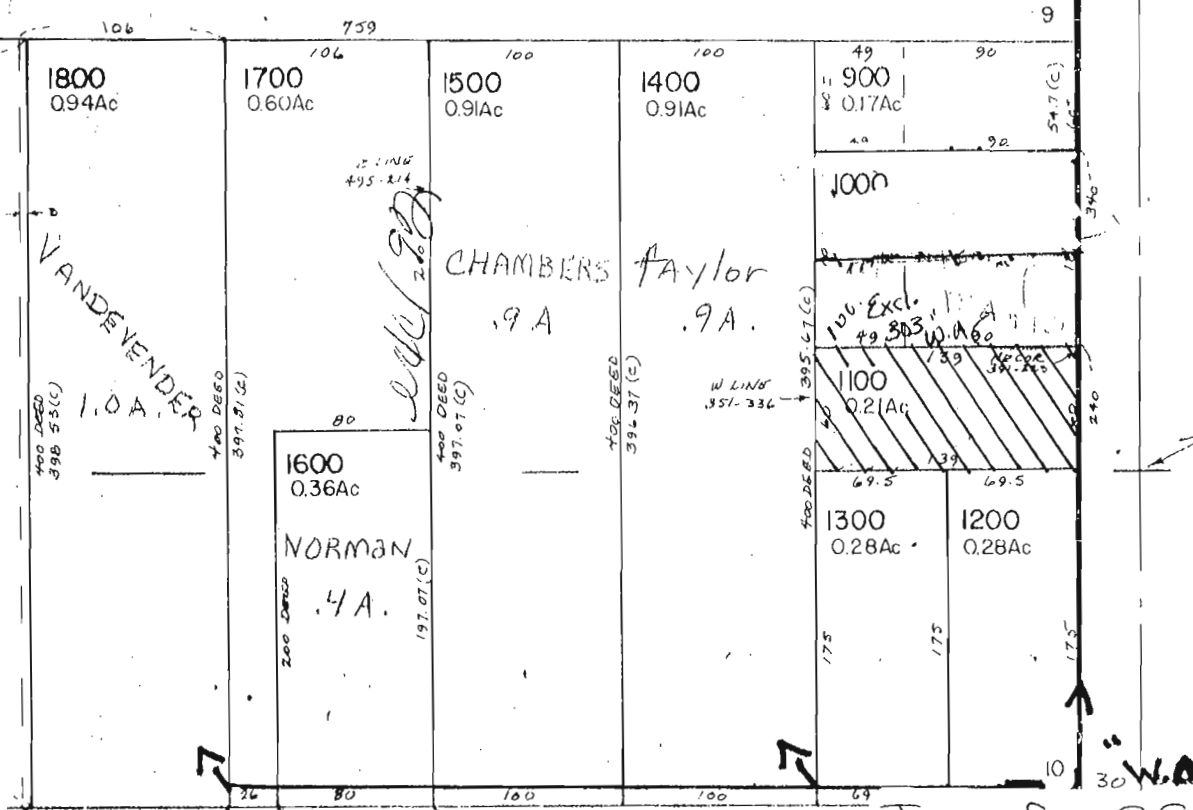


NIC
SEE 37 2W 36BB

Chambers 5.0 A.

49-3

(P-9960)



APPROX. 1/16 COR

RECEIVED

MAR 21 2008

WATER RESOURCES DEPT
SALEM, OREGON

Stewart AVENUE

Transfer Off-Hernandez
37-2W-35 AA Tax Lot 1400
1 0.20 Acres Scale 1"=100'

3200
1.76 Ac

Excl. 3/93

49-5

200
5.00Ac

SR-2.5

BLK 4

3100
0.21Ac

3000
0.99Ac

Dietz 1.0 A.

2900
0.98Ac

*excl. 5-02
P. 5-02
1.0 A.*

300
1.14Ac

500
1.77Ac

2800
1.12Ac

Doy 1.1 A.

400
1.54Ac

2700
0.13Ac

OSBORNE

2600
0.86Ac

ANDERSON .9 A.

800
5.00Ac

Chambers 5.0 A

2500
0.99Ac

SVAREN .9 A.

(P-5245)

49-3

2400
1.00Ac

Ellingwood .7 A.

(P-5250)

2300
0.42Ac

2100
1.94Ac

2000
0.84Ac

1900
1.93Ac

1800
0.94Ac

1700
0.60Ac

1500
0.91Ac

2200
1.42Ac

(P-11937)

CHRISTIAN

1.6 A.

(P-4891)

HANNON

*.9 A.
exc. 112*

*VANDEVEENDER
1.0 A.*

CHAMBERS

.9 A

1600
0.36Ac

NORMAN

.4 A.

RECEIVED

MAR 21 2008

WATER RESOURCES DEPT
SALEM, OREGON

STEWART

AVENUE

Map 37 South 2 West
Section 35AA Plat

SEE 37 2W 35AB

LANE

LOZIER

W.N. LAT.

W.N. LAT.

APPROX. 1/6 COR.

NL

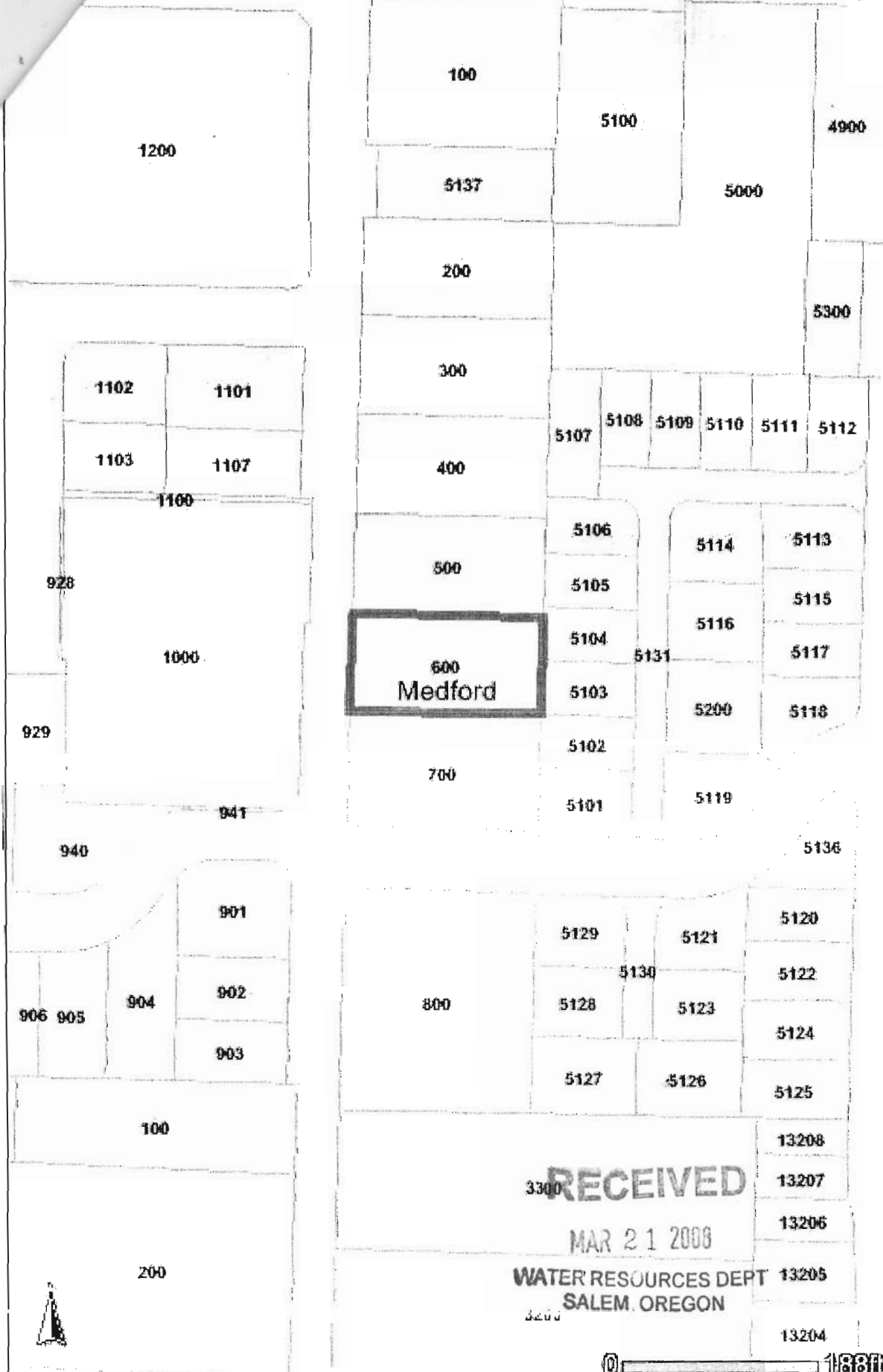
NL

Map Maker Application

Front Counter Legend

- Highlighted Feature
- Tax Lot Outlines
- Tax Lot Numbers
- City Limits
- Ashland
- Butte Falls
- Central Point
- Eagle Point
- Gold Hill
- Jacksonville
- Medford
- Phoenix
- Rogue River
- Shady Cove
- Talent

372W 35AD
Tax Lot 600



3300 **RECEIVED**
 MAR 21 2008
 WATER RESOURCES DEPT
 SALEM, OREGON



This map is based on a digital database compiled by Jackson County from a variety of sources. Jackson County does not accept responsibility for errors, omissions, or positional accuracy. There are no warranties, expressed or implied.



NE COR
DLC 79N

AVENUE

Stewart Avenue

CHERRY STREET

4291 (D)
41538 (D)

1390
1.8 Ac

1200
1.50 Ac

100 NL
0.59 Ac

Tracking
2.0 ac.
Opportunities

TRACKING
OPPORTUNITIES
1.6 ac.

Shannon
.6 ac.

49-1

(P-773)

200 NL
0.39 Ac

OBendrauf
.4 ac.

300 NL
0.39 Ac

Dunlavy
.4 ac.

400
0.39 Ac

Hammers
.4 ac.

500
0.39 Ac

Hildebrand
BLK 2
.4 ac.

600
0.39 Ac

Ebrother
.4 ac.

700
0.39 Ac

Alvarez
Tracking Opportunities
Map 37 2W 35AD

Excl. 7/99
WA

1000
1.58 Ac

Walker
1.6 ac.

BLK 1

VACATED C.J. 12.425
RECEIVED
MAR 21 2008
WATER RESOURCES DEPT
SALEM, OREGON

DRIVE

HOME

ORCHARD

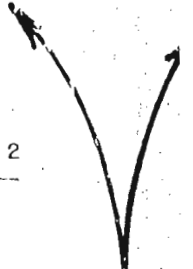
11 1/2 W.M.

SEE 37 2W 36BC

ORCHARD HOME
ASSOCIATION TRACT

W LINE

W LINE



50-01-54W
735.60

V89-51-40E 4.00

V89-51-40E 235.00

MAP RECORDED C.J. 12.425
-485.55 -591.57

MAP RECORDED C.J. 12.425
-485.55 -591.57

572.8
492.6

574.8

74.6

35.7

21

6

228

190

176.98

238

276

178.85

178.85

178.85

178.85

178.85

178.85

158.85

LINE
421-90

2

3

4

5

6

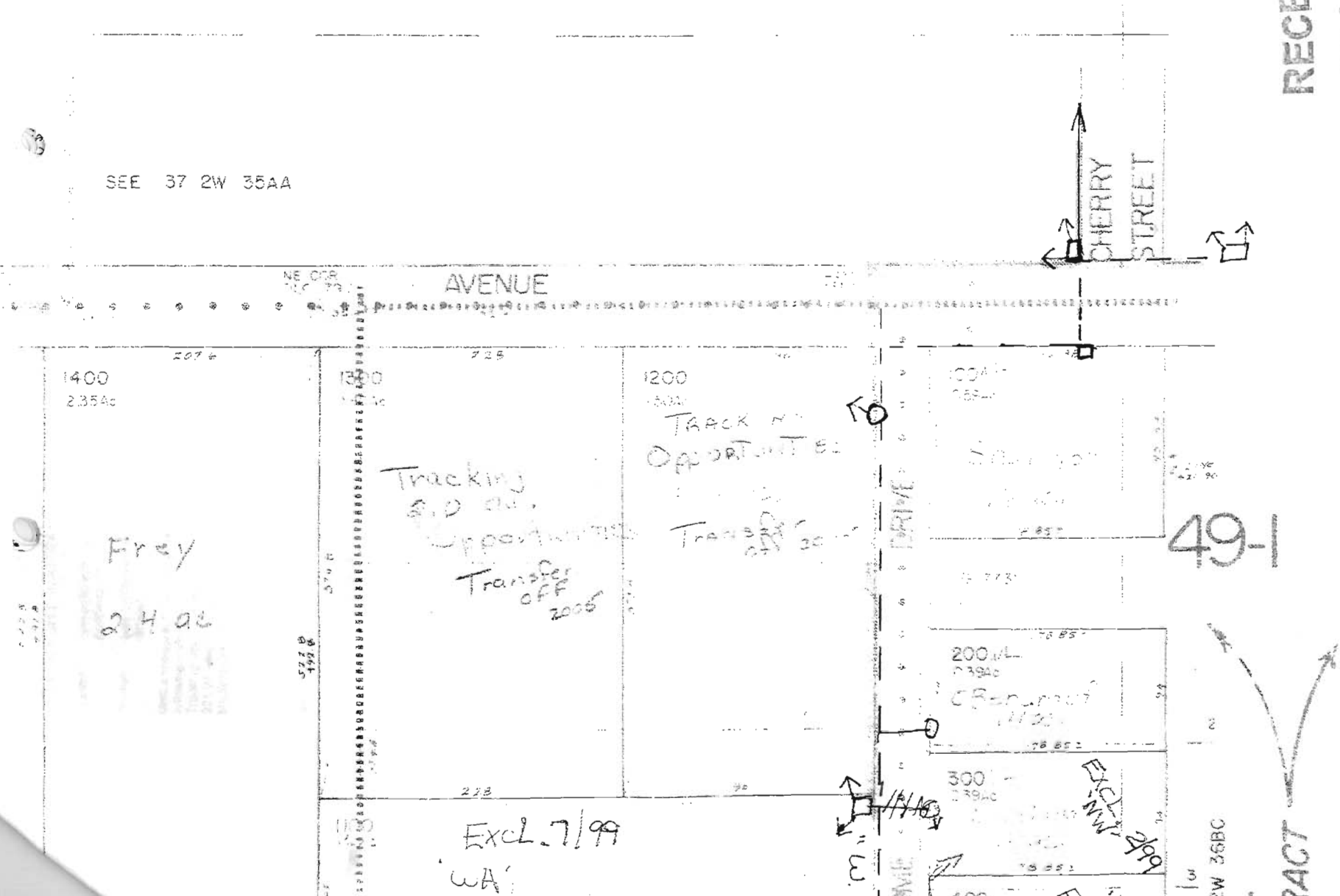
SECTION 35, T. 37 S., R. 2 W., W.M.
JACKSON COUNTY
SCALE 1"=100'

IMPORTANT
THIS MAP FOR ASSESSMENT
& TAXATION PURPOSES
ONLY

37 2W 35AA

96
RECEIVED
MAR 21 2000
WATER RESOURCES DEPT
SALEM, OREGON

SEE 37 2W 35AA



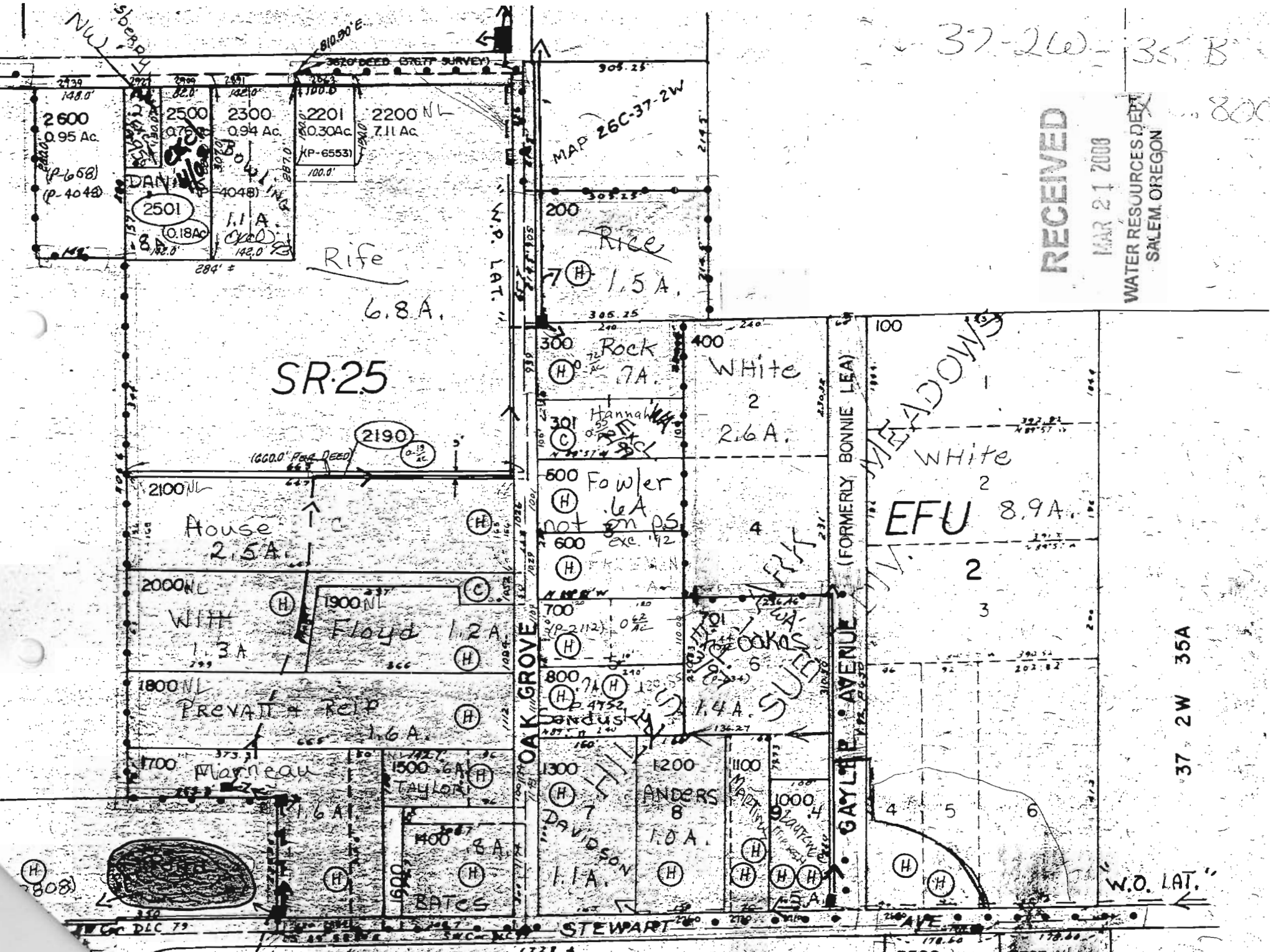
37-26-35 B

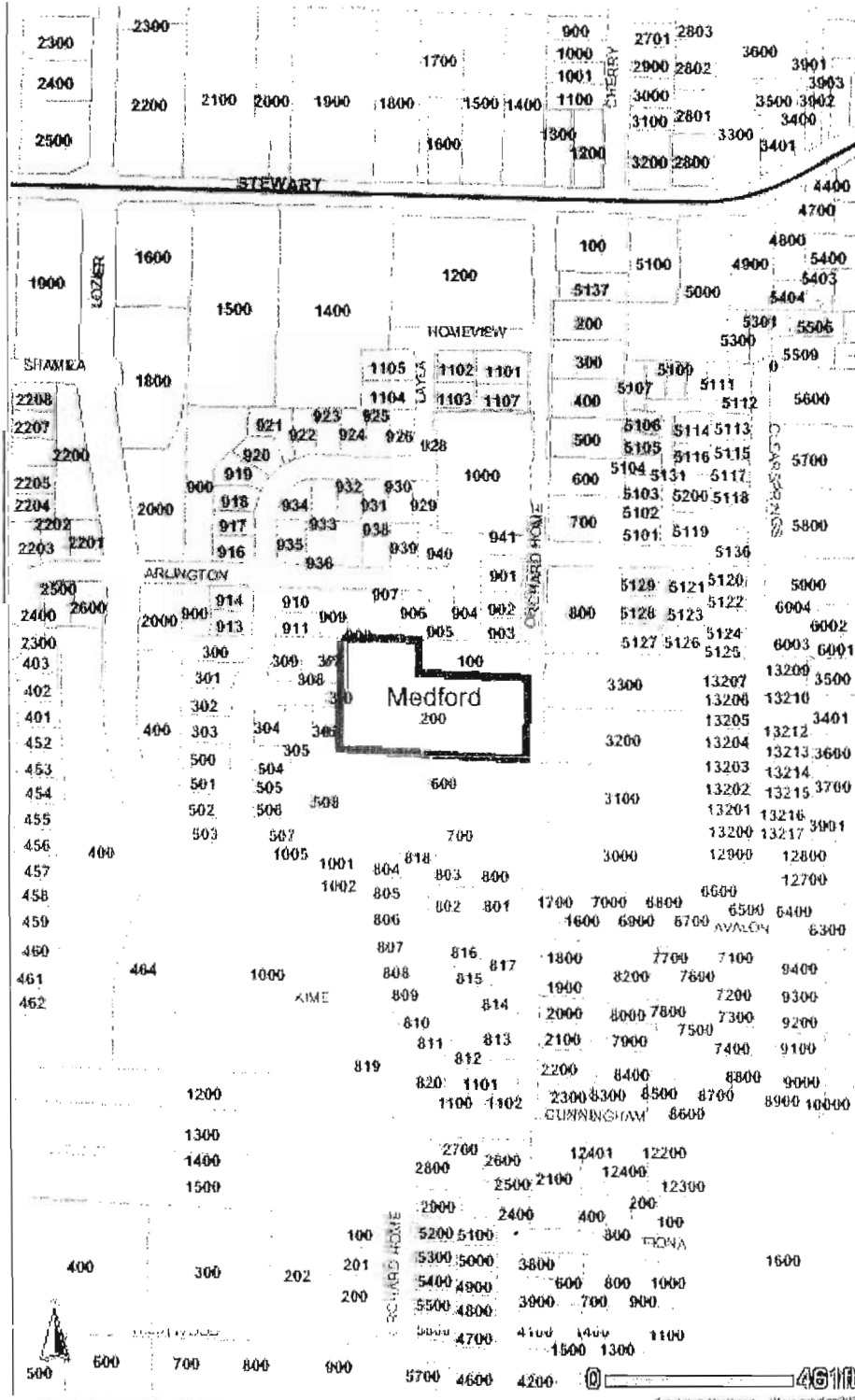
RECEIVED

MAR 21 2008

WATER RESOURCES DEPT
SALEM, OREGON

800





JACKSON COUNTY

INFORMATION TECHNOLOGY

Map Maker
Application
Front Counter Legend
Highlighted Feature

- Highlighted Feature
- Tax Lot Outlines
- Tax Lot Numbers
- City Limits
- Ashland
- Butte Falls
- Central Point
- Eagle Point
- Gold Hill
- Jacksonville
- Medford
- Phoenix
- Rogue River
- Shady Cove
- Talent

3M2W35DA
TL 200
1.95 AC



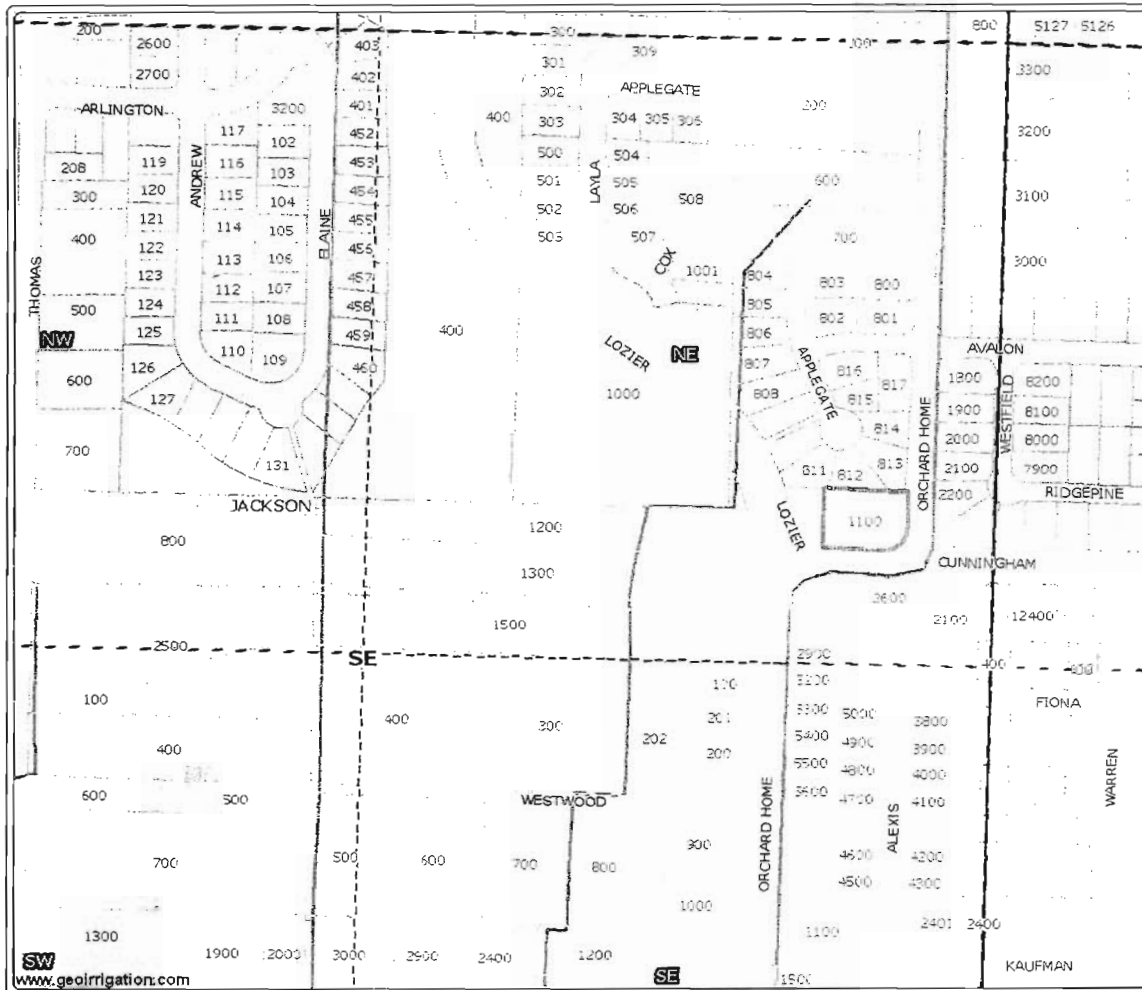
JACKSON COUNTY
OREGON

This map is based on a digital database provided by Jackson County from a variety of sources. Jackson County cannot accept responsibility for errors, omissions or positional accuracy. There are no warranties, expressed or implied.

RECEIVED

MAR 21 2008

WATER RESOURCES DEPT
SALEM, OREGON



www.geolrrigation.com

DISCLAIMER: This map is intended for display purposes only and is not intended for any legal representations. There are no warranties, expressed or implied, that accompany this product.

Powered By
geolrrigation

Transfer From: Blackwell
Drywall Inc.

Map 37 2W 35DA # 1100
0.47 Acres

- District Boundary USBR
- County Boundary
- Road Labels
- Township Range
- Sections
- Section Labels
- Quarters
- Quarter Labels
- Quarter Quarters
- Quarter Quarters Labels
- Lot Labels*
- Taxlots
- Rivers JACK CO
- Waterbodies JACK CO
- Irrigation Ditches JACK CO
- R/COG Laterals
- Place of Use WORKING G

scale 1" = 400.00'
created: 9/11/2006

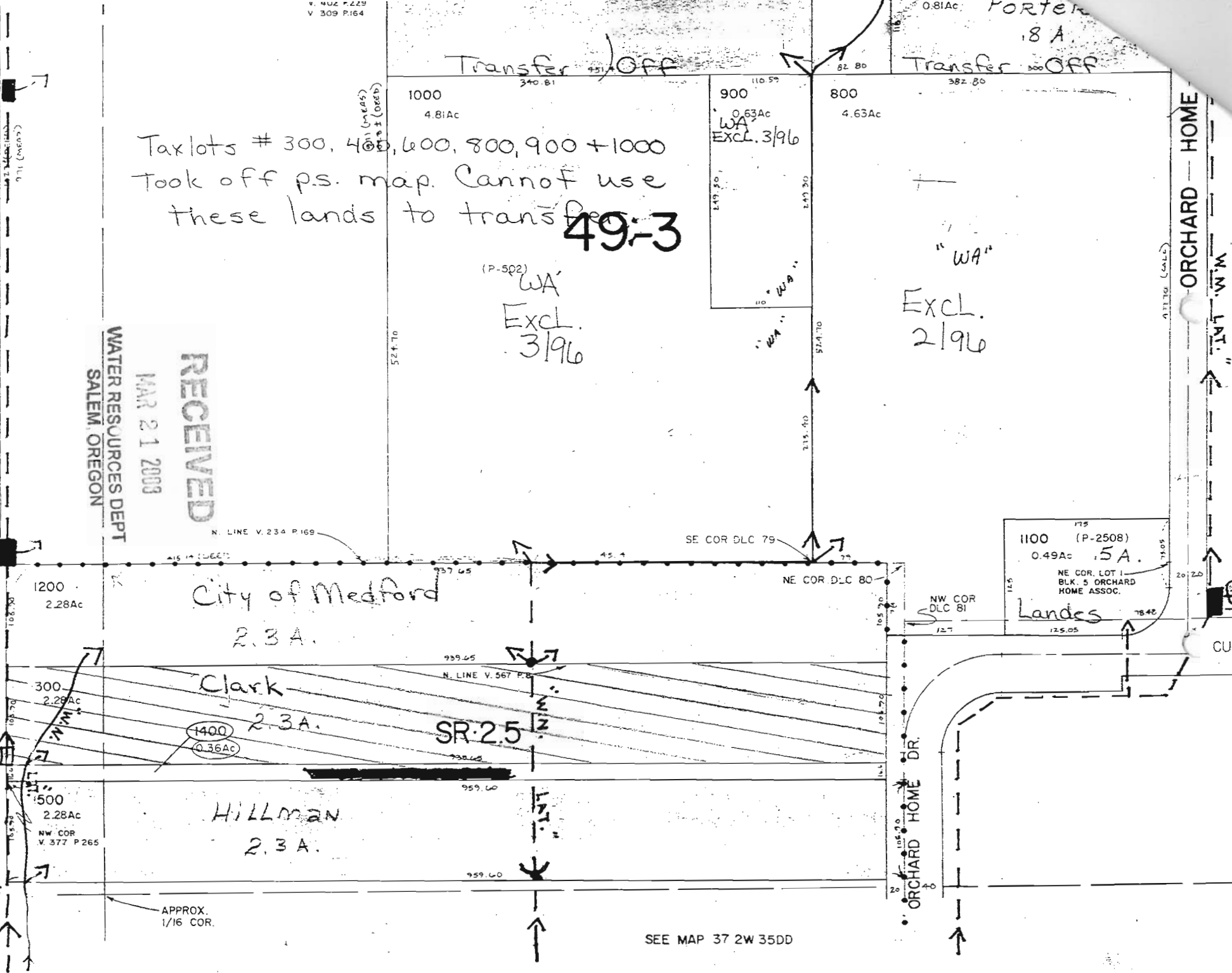
RECEIVED

MAR 21 2008

WATER RESOURCES DEPT
SALEM OREGON

SEE MAP 37 2W 35DB

Map 37S 2W 35DA #1300



Taxlots # 300, 400, 600, 800, 900 + 1000
 Took off p.s. map. Cannot use
 these lands to transfer

49-3

RECEIVED
 MAR 21 2003
 WATER RESOURCES DEPT
 SALEM, OREGON

City of Medford
 2.3A.

Clark
 2.3A.
 1400
 0.36Ac

HILLMAN
 2.3A.

SR-2.5

1100 (P-2508)
 0.49Ac 5A.
 NE COR. LOT 1
 BLK. 5 ORCHARD
 HOME ASSOC.
 Landes


SEE MAP 37 2W 35DD


JACKSON COUNTY


INFORMATION TECHNOLOGY


Map Maker Application


Front Counter Legend


 Highlighted Feature


 Tax Lot Outlines


 Tax Lot Numbers


 City Limits


 Ashland

 Butte Falls


 Central Point


 Eagle Point


 Gold Hill

 Jacksonville

 Medford

 Phoenix

 Rogue River

 Shady Cove

 Talent

372 W 35 DA
TAX LOT 1300

RECEIVED

MAR 21 2003

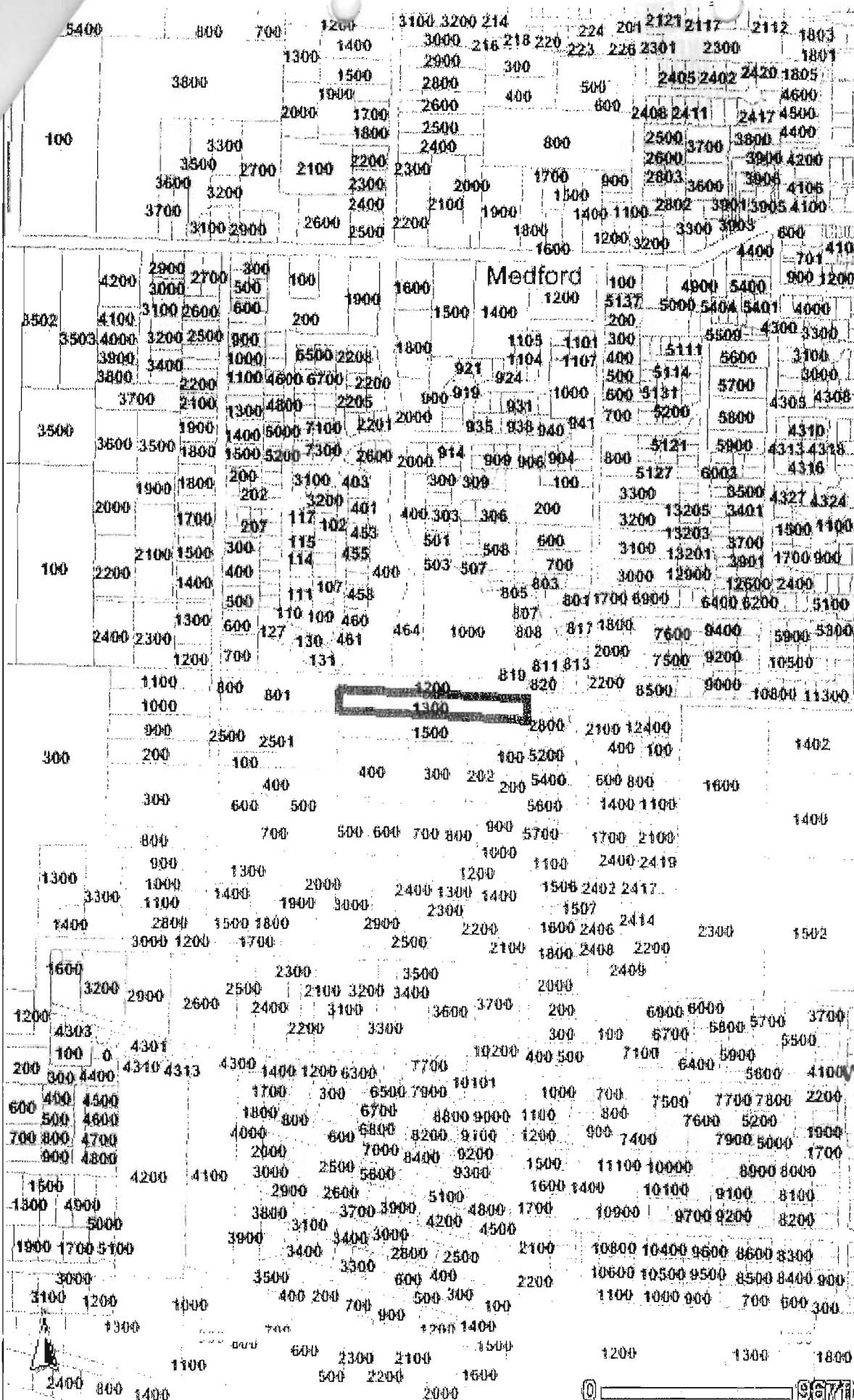
WATER RESOURCES DEPT
SALEM, OREGON



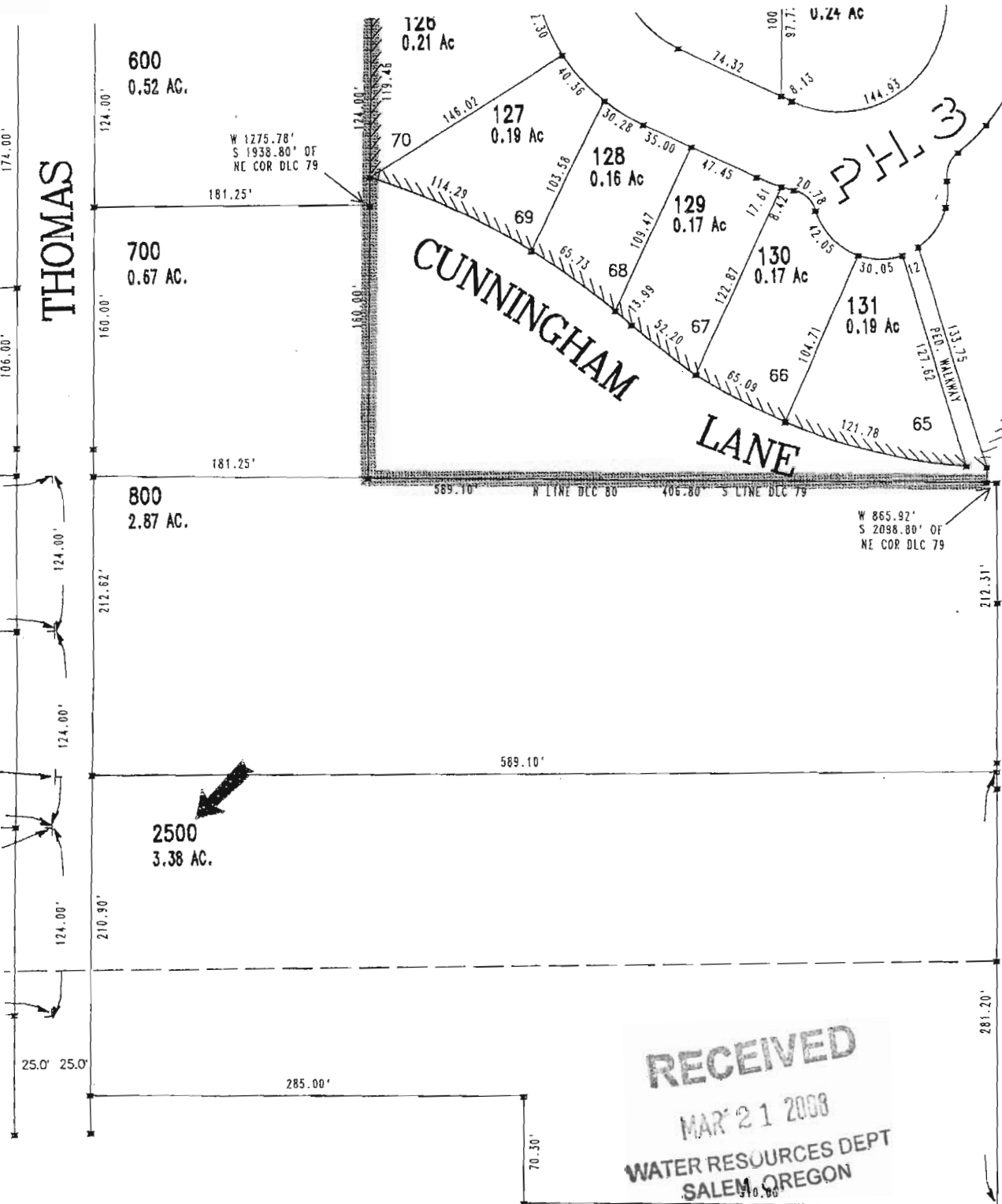
JACKSON COUNTY
Oregon

This map is based on a digital database compiled by Jackson County from a variety of sources. Jackson County cannot accept responsibility for errors, omissions, or positional accuracy. There are no warranties, expressed or implied.

Created with MapMaker Map created on 2/14/2008 10:21:41 AM using web.jacksoncounty.org



SEE



RECEIVED
MAR 21 2008
WATER RESOURCES DEPT
SALEM OREGON



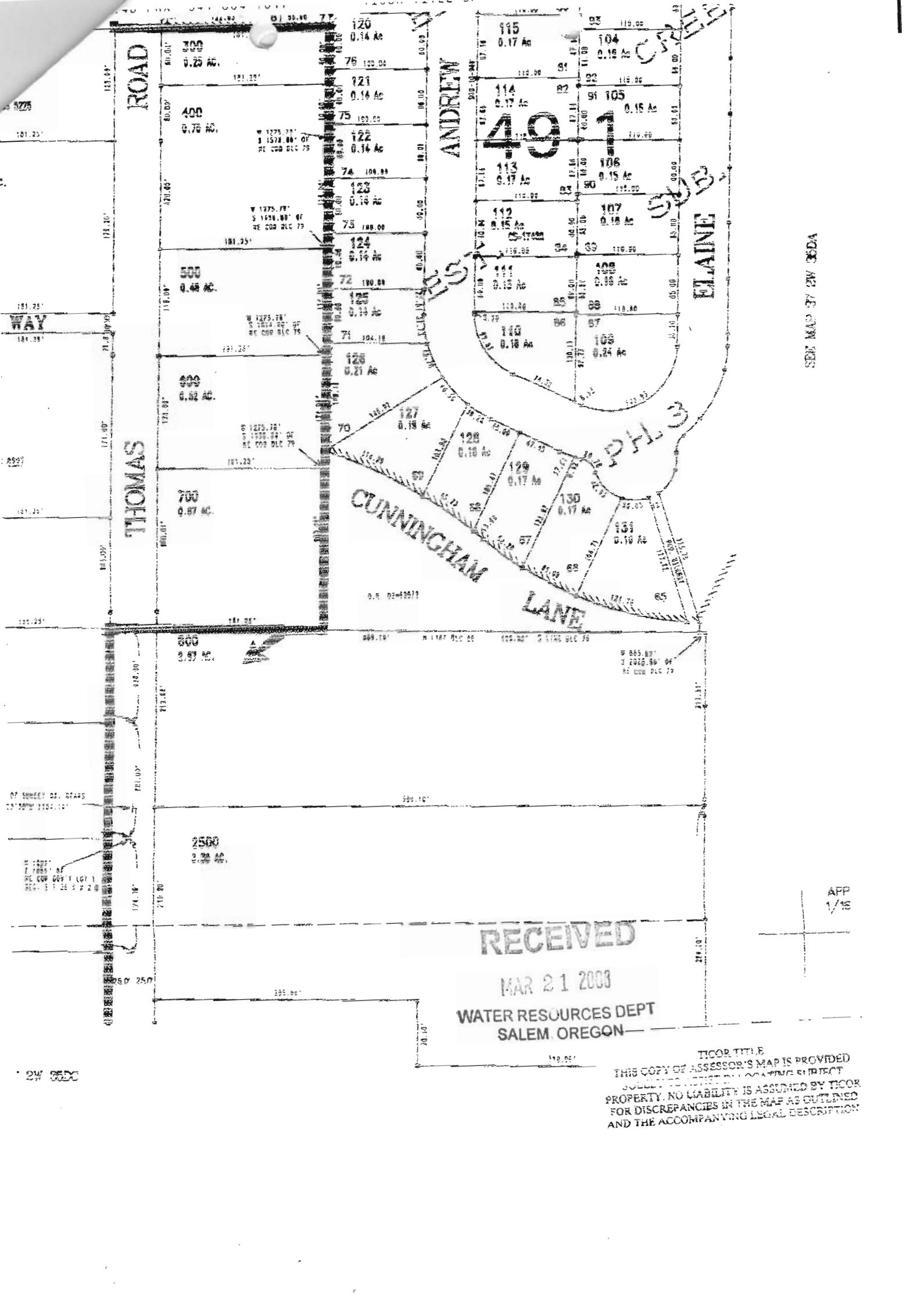
AmeriTitle

1501 E. McAndrews
Medford, OR 97504

THIS MAP IS PROVIDED SOLELY FOR THE PURPOSE OF ASSISTING IN THE LOCATION OF THE PROPERTY. THE COMPANY ASSUMES NO LIABILITY FOR VARIATIONS, IF ANY, IN DIMENSIONS OR LOCATIONS ASCERTAINED BY AN ACTUAL SURVEY.

T—R—S—

At 1/



SEE MAP 97 2W 35DA

RECEIVED

MAR 21 2003

WATER RESOURCES DEPT
SALEM, OREGON

TICOR TITLE
THIS COPY OF ASSESSOR'S MAP IS PROVIDED
SUBJECT TO NOTICE LOCATING SUBJECT
PROPERTY. NO LIABILITY IS ASSUMED BY TICOR
FOR DISCREPANCIES IN THE MAP AS OUTLINED
AND THE ACCOMPANYING LEGAL DESCRIPTION

APP
1/15

2W 35DC

Map Maker Application

Front Counter Legend

- Highlighted Feature
- Tax Lot Outlines
- Tax Lot Numbers
- City Limits
- Ashland
- Butte Falls
- Central Point
- Eagle Point
- Gold Hill
- Jacksonville
- Medford
- Phoenix
- Rogue River
- Shady Cove
- Talent

372W35AD
Tax Lot 400

RECEIVED

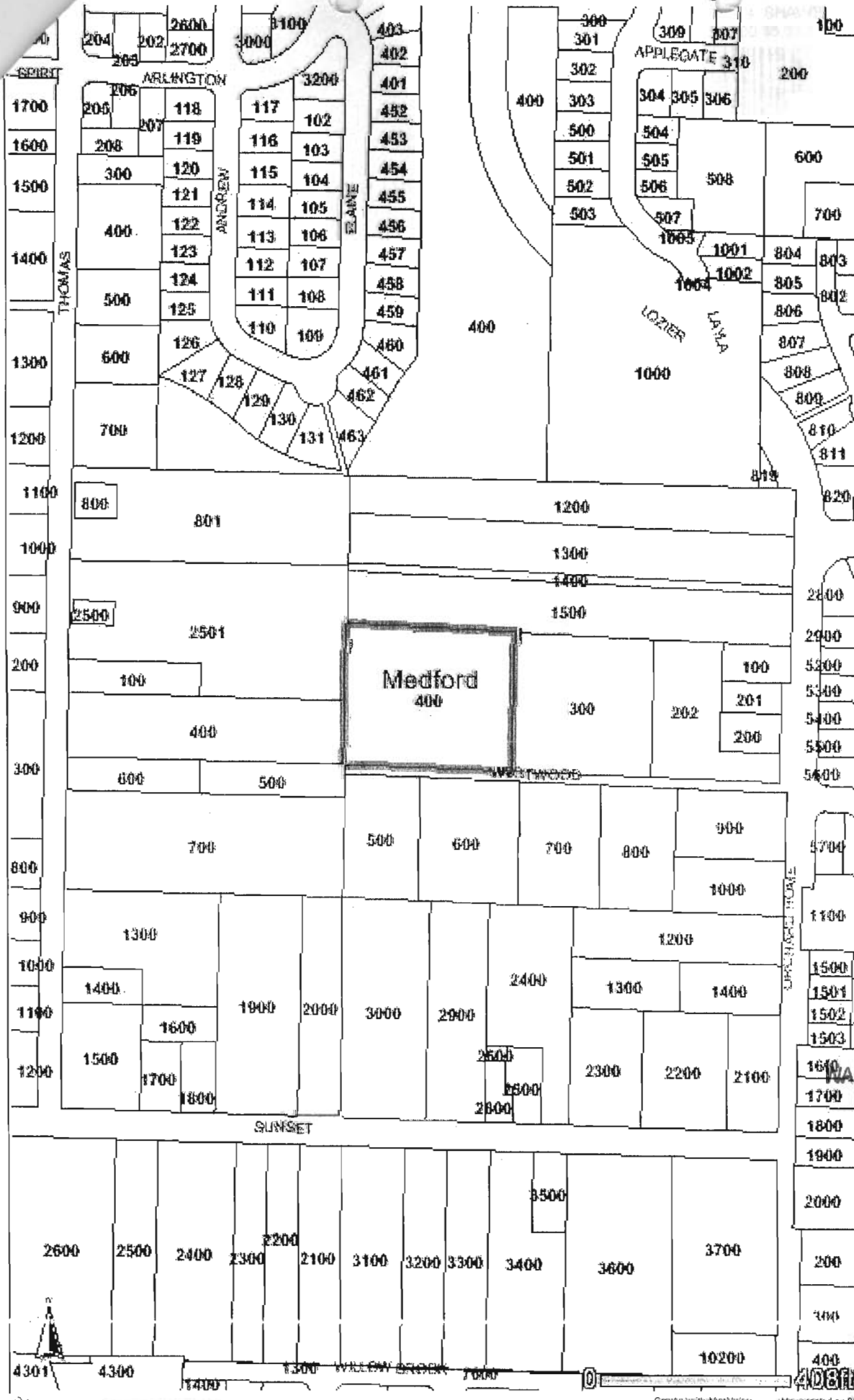
MAR 21 2008

WATER RESOURCES DEPT.
SALEM, OREGON



JACKSON COUNTY
Oregon

This map is based on a digital database compiled by Jackson County from a variety of sources. Jackson County cannot accept responsibility for errors, omissions, or positional accuracy. There are no warranties, expressed or implied.

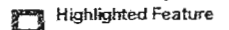


JACKSON COUNTY

INFORMATION TECHNOLOGY

Map Maker Application

Front Counter Legend



Highlighted Feature

Tax Lot Outlines

Tax Lot Numbers

City Limits

Ashland

Butte Falls

Central Point

Eagle Point

Gold Hill

Jacksonville

Medford

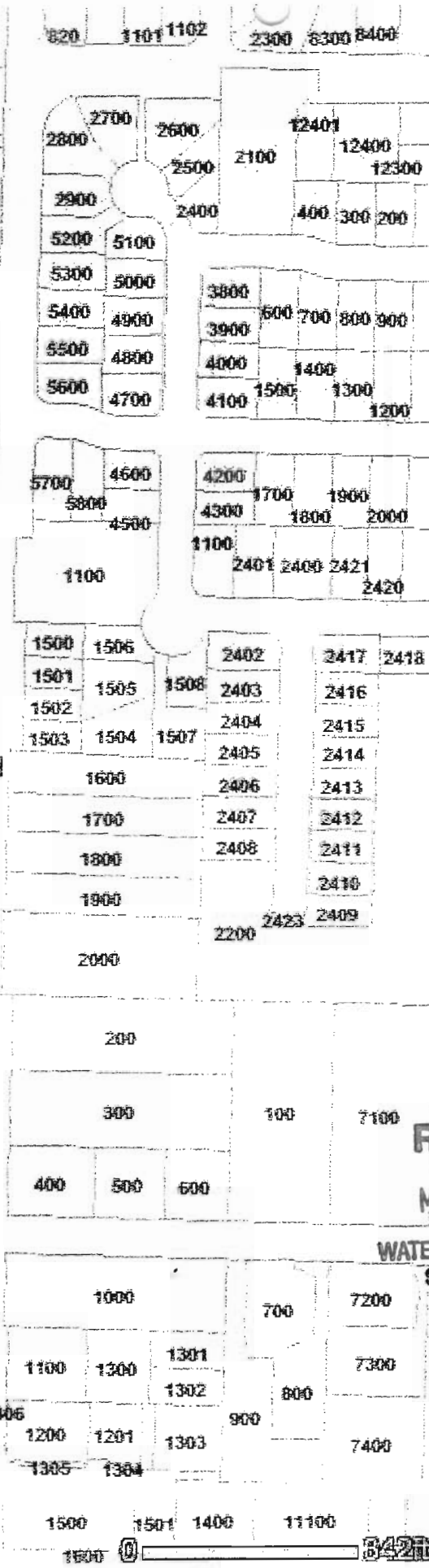
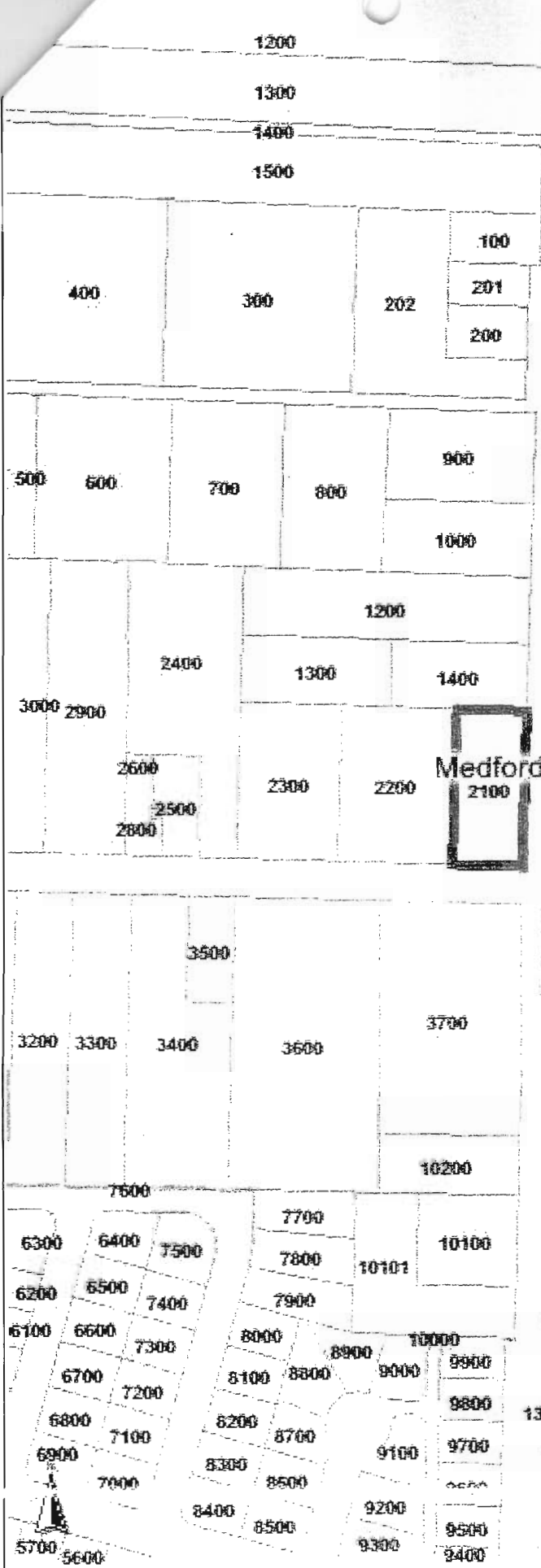
Phoenix

Rogue River

Shady Cove

Talent

372W350D
TL# 2100



Medford

2100

RECEIVED

MAR 21 2008

WATER RESOURCES DEPT
SALEM, OREGON



JACKSON COUNTY
Oregon

This map is based on a digital database compiled by Jackson County from a variety of sources. Jackson County cannot accept responsibility for errors, omissions, or positional accuracy. There are no warranties, expressed or implied.


JACKSON COUNTY


INFORMATION TECHNOLOGY


Map Maker Application

Front Counter Legend

 Highlighted Feature

 Tax Lot Outlines

 Tax Lot Numbers

 City Limits

Ashland

Butte Falls

Central Point

Eagle Point

Gold Hill

Jacksonville

Medford


Phoenix

Rogue River

Shady Cove

Talent

372W350D
TL# 3400

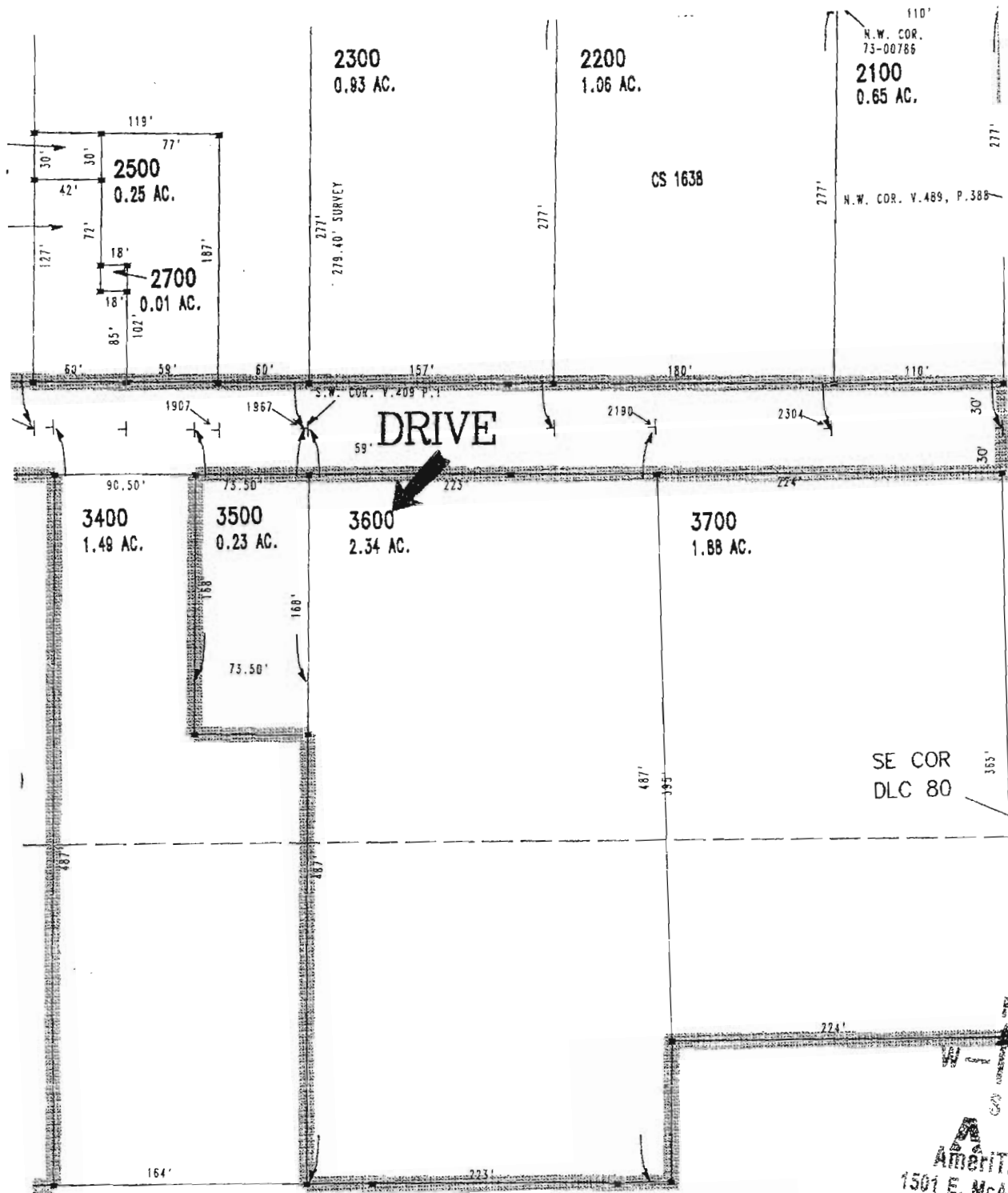


Created with MapMaker Map created on 2/14/2008 10:31:25 AM using web.jacksoncounty.org



JACKSON COUNTY
Oregon

This map is based on a digital database compiled by Jackson County from a variety of sources. Jackson County cannot accept responsibility for errors, omissions, or positional accuracy. There are no warranties, expressed or implied.



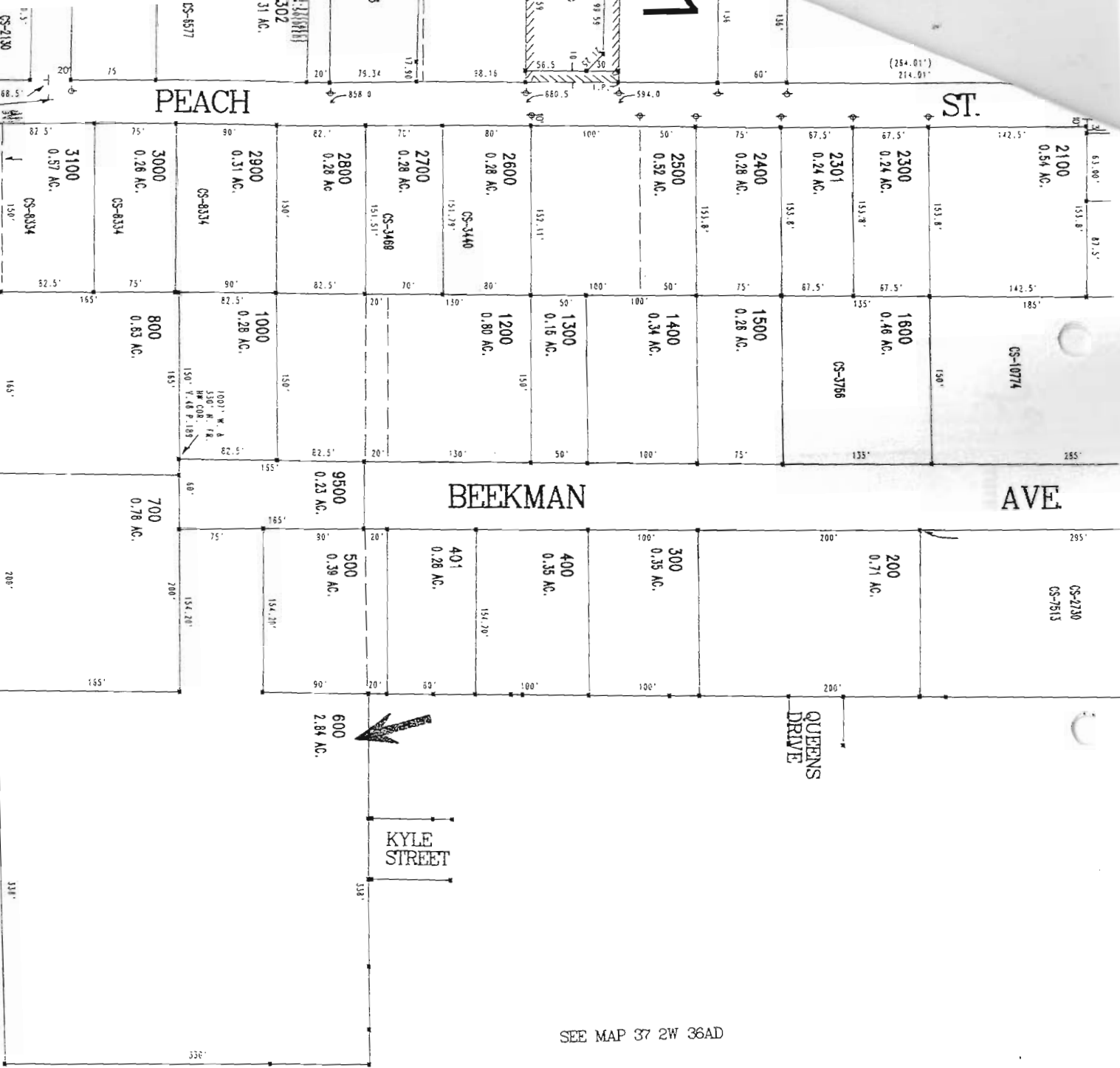
SEE MAP 38 2W 2AA

RECEIVED

MAR 21 2008

WATER RESOURCES DEPT
SALEM, OREGON

AmeriTitle
1501 E. McAndrews
Medford, OR 97504
THIS MAP IS PROVIDED SOLELY FOR
THE PURPOSE OF ASSISTING IN THE
LOCATION OF THE PROPERTY. THE
COMPANY ASSUMES NO LIABILITY FOR
VARIATIONS, IF ANY, IN DIMENSIONS
OR LOCATIONS ASCERTAINED BY AN
ACTUAL SURVEY.
T. R. S.



1404 E. KEARNEY ST.
 SALEM, OREGON 97304
 THIS MAP IS PROVIDED SOLELY FOR
 THE PURPOSE OF ASSISTING IN THE
 LOCATION OF THE PROPERTY. THE
 COMPANY ASSUMES NO LIABILITY FOR
 VARIATIONS, IF ANY, IN DIMENSIONS
 OR LOCATIONS ASCERTAINED BY AN
 ACTUAL SURVEY.

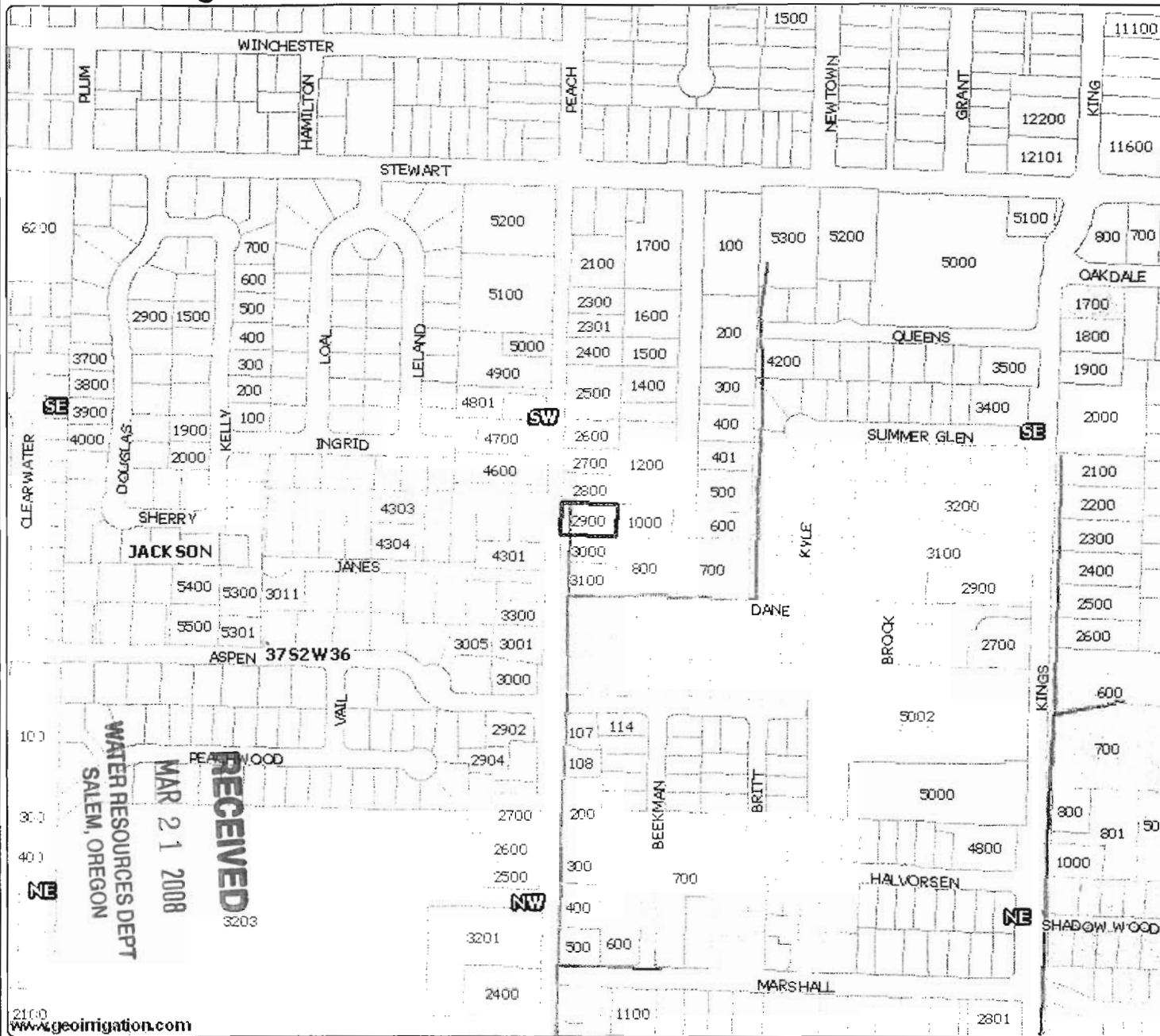
RECEIVED
 MAR 21 2008
 WATER RESOURCES DEPT
 SALEM, OREGON

APPROX.
 1/16 COR.

37 2W 36,
MEDFV
 DOR CONVERSION MAP
 REV FEBRU,

SEE MAP 37 2W 36AD

Medford Irrigation District



Transfer Off: Severson
SWNE

372w36AC TL 2900 .27 ac.

- District Boundary USBR
- County Boundary
- Road Labels
- Township Range
- Sections
- Section Labels
- Quarter Quarters Labels
- Lot Labels
- Taxlots
- Rivers JACK CO
- Waterbodies JACK CO
- Irrigation Ditches JACK CO
- RVOG Laterals
- Place of Use WORKING

RECEIVED
 MAR 21 2008
 WATER RESOURCES DEPT
 SALEM, OREGON

www.geoirrigation.com

Scale 1" = 400'
 Created: 3/29/2007

DISCLAIMER: This map is intended for display purposes only and is not intended for any legal representations. There are no warranties, expressed or implied, that accompany this product.

2.3 A.

372 W 35A

CHERRY AVENUE

37.2 W

NICKELLS

BLK

SR 25

ADDITION

2400

2500 HOBSON
4
5 A.

3700

Childers
9 A.

3800

(H) 1796

Exclude
252.60
222.00

CHERRY

2600
Hernandez

Blakely m
2700
1 A.

3600

KRAUSE

3902
(H)

2701
RIGGERT
110'

2900
KENTON
2 A.

3300 5

3500

3903
(H)

THOMAS
3000
2 A.

JENKINS
3100
1 A.

WATER RESOURCES DEPT
SALEM, OREGON

3401
HANLIN

3907
(H)

3200
(MH) 5

RECEIVED
MAR 21 2008

3 A

3901
(H)

3902
(H)

3903
(H)

3907
(H)

3908
(H)

3909
(H)

3910
(H)

1/16 COR.

SITEWART

Transfer Off - Hernandez
37-2W-36 BB Tax Lot 2600
0.45 Acres Scale 1"=100'

SEE MAP
SEE MAP

#2000 ^{over 94} #2218 took
2000 222 94 1700 off
37
36
38 lands
39
RR-5 these

37
38
39
40
41
42
43
44
45
46
47
48
49
50
51
52
53
54
55
56
57
58
59
60
61
62
63
64
65
66
67
68
69
70
71
72
73
74
75
76
77
78
79
80
81
82
83
84
85
86
87
88
89
90
91
92
93
94
95
96
97
98
99
100

CUNNINGHAM LANE

2219
2218
2217
2216
2215
2214
2213
2212
2211
2210
2209
2208
2207
2206
2205
2204
2203
2202
2201
2200
2199
2198
2197
2196
2195
2194
2193
2192
2191
2190
2189
2188
2187
2186
2185
2184
2183
2182
2181
2180
2179
2178
2177
2176
2175
2174
2173
2172
2171
2170
2169
2168
2167
2166
2165
2164
2163
2162
2161
2160
2159
2158
2157
2156
2155
2154
2153
2152
2151
2150
2149
2148
2147
2146
2145
2144
2143
2142
2141
2140
2139
2138
2137
2136
2135
2134
2133
2132
2131
2130
2129
2128
2127
2126
2125
2124
2123
2122
2121
2120
2119
2118
2117
2116
2115
2114
2113
2112
2111
2110
2109
2108
2107
2106
2105
2104
2103
2102
2101
2100
2099
2098
2097
2096
2095
2094
2093
2092
2091
2090
2089
2088
2087
2086
2085
2084
2083
2082
2081
2080
2079
2078
2077
2076
2075
2074
2073
2072
2071
2070
2069
2068
2067
2066
2065
2064
2063
2062
2061
2060
2059
2058
2057
2056
2055
2054
2053
2052
2051
2050
2049
2048
2047
2046
2045
2044
2043
2042
2041
2040
2039
2038
2037
2036
2035
2034
2033
2032
2031
2030
2029
2028
2027
2026
2025
2024
2023
2022
2021
2020
2019
2018
2017
2016
2015
2014
2013
2012
2011
2010
2009
2008
2007
2006
2005
2004
2003
2002
2001
2000

to transfer
RR-5
EXCL 8/3/97
WA-
RD HOWK

1600
1400
1501
1502
1503
1504
1505
1506
1507
1508
1509
1510
1511
1512
1513
1514
1515
1516
1517
1518
1519
1520
1521
1522
1523
1524
1525
1526
1527
1528
1529
1530
1531
1532
1533
1534
1535
1536
1537
1538
1539
1540
1541
1542
1543
1544
1545
1546
1547
1548
1549
1550
1551
1552
1553
1554
1555
1556
1557
1558
1559
1560
1561
1562
1563
1564
1565
1566
1567
1568
1569
1570
1571
1572
1573
1574
1575
1576
1577
1578
1579
1580
1581
1582
1583
1584
1585
1586
1587
1588
1589
1590
1591
1592
1593
1594
1595
1596
1597
1598
1599
1600

School District
549 C
57A
58
7.5 X
School District
549 C
8.2 A
40
7
84.12

49-3

X
R-S

49-1

RECEIVED

MAR 21 2008

WATER RESOURCES DEPT
SALEM, OREGON

Galpin
Transfer Off

X

6
7
8
9
10
11
12
13
14
15
16
17
18
19
20
21
22
23
24
25
26
27
28
29
30
31
32
33
34
35
36
37
38
39
40
41
42
43
44
45
46
47
48
49
50
51
52
53
54
55
56
57
58
59
60
61
62
63
64
65
66
67
68
69
70
71
72
73
74
75
76
77
78
79
80
81
82
83
84
85
86
87
88
89
90
91
92
93
94
95
96
97
98
99
100

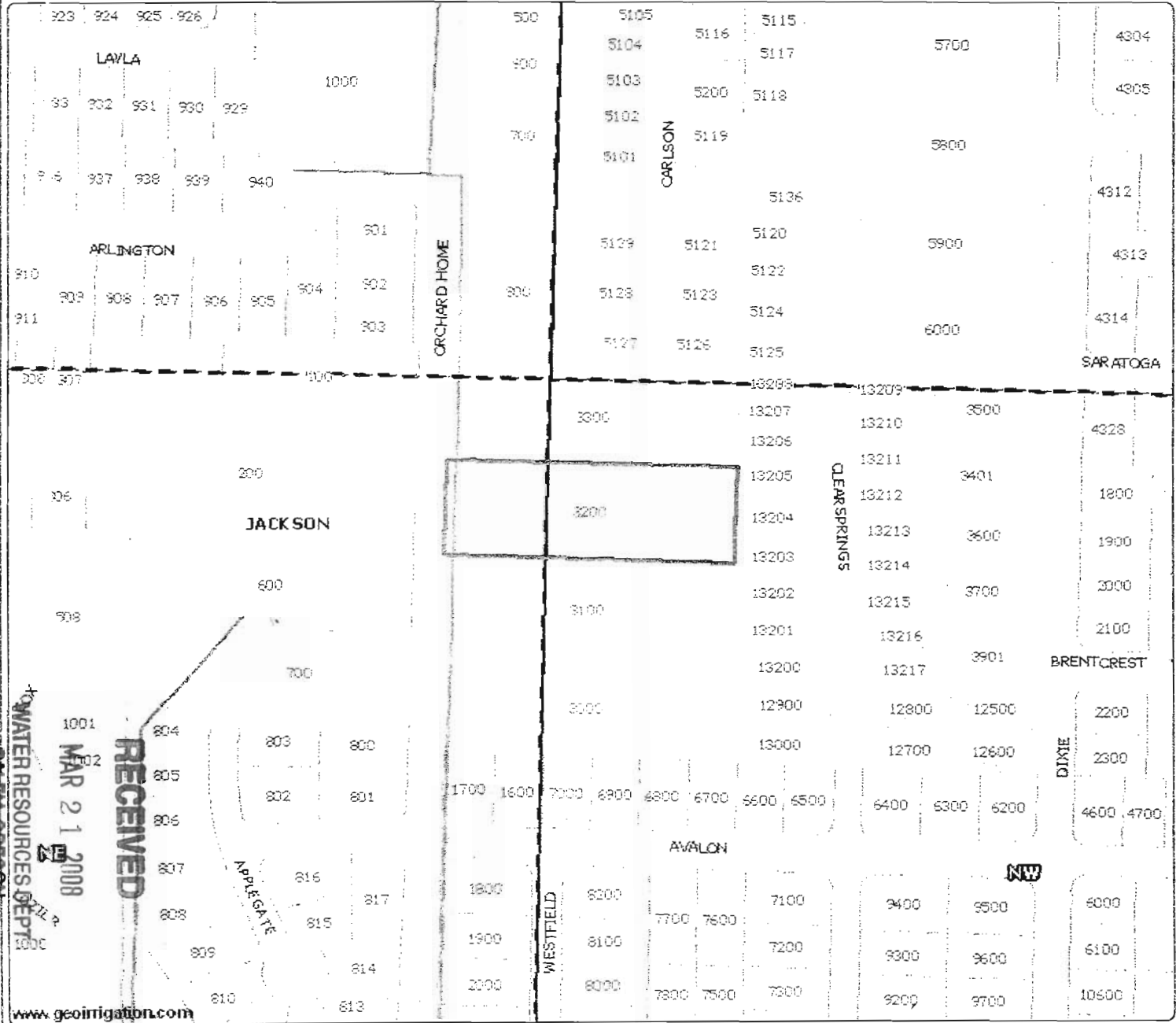
35 36
2 1

TWP 37 S R 2 W W.M.
TWP 38 S R 2 W W.M.

28523-1
12483 S 4 821-21W
OF NE 1/4 R. D. C. 82

W.M. S

Medford Irrigation District



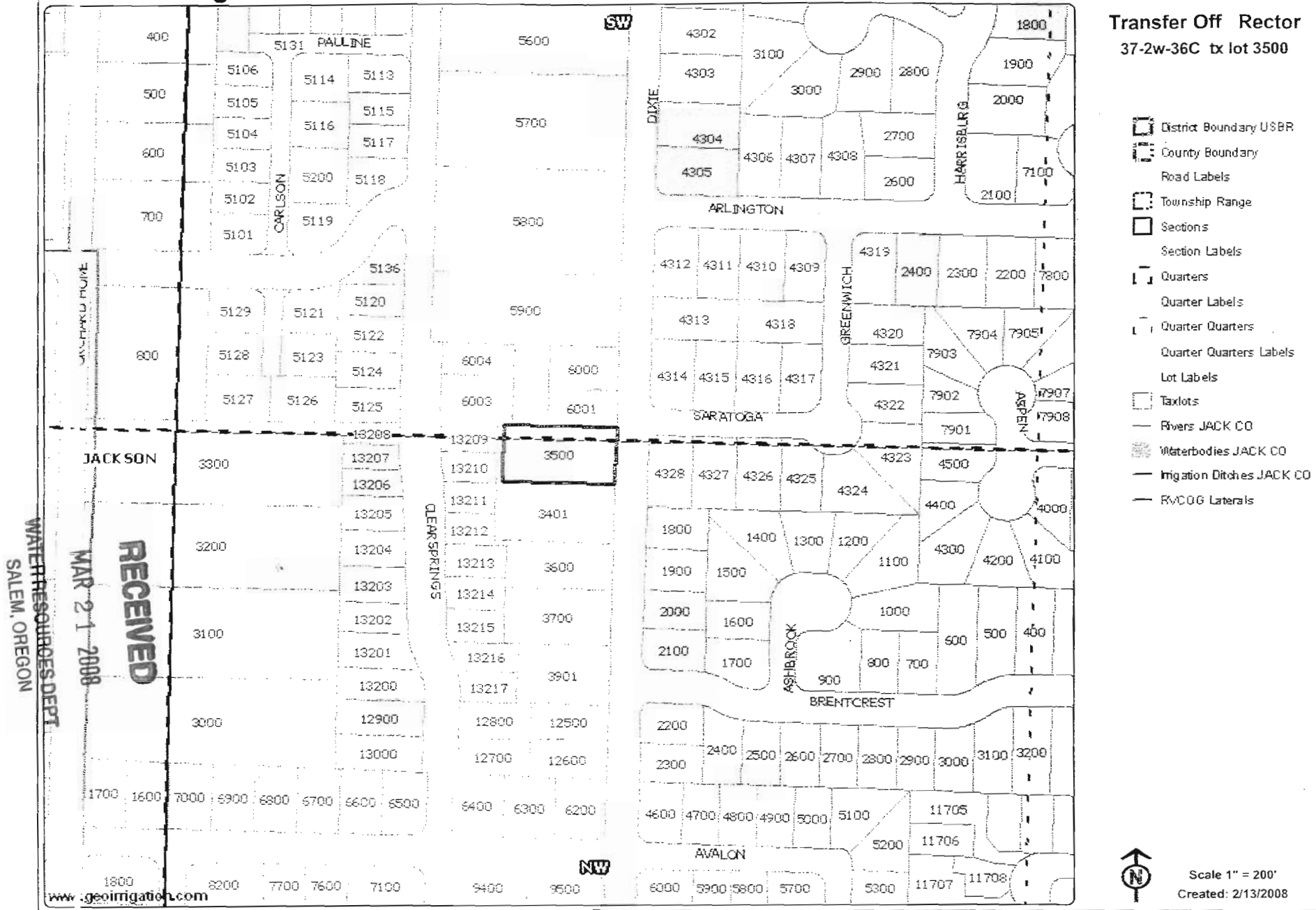
MEDFORD IRRIGATION DISTRICT

372W36C TL 3200/JONES

DISCLAIMER: This map is intended for display purposes only and is not intended for any legal representations. There are no warranties, expressed or implied, that accompany this product.

Medford Irrigation District

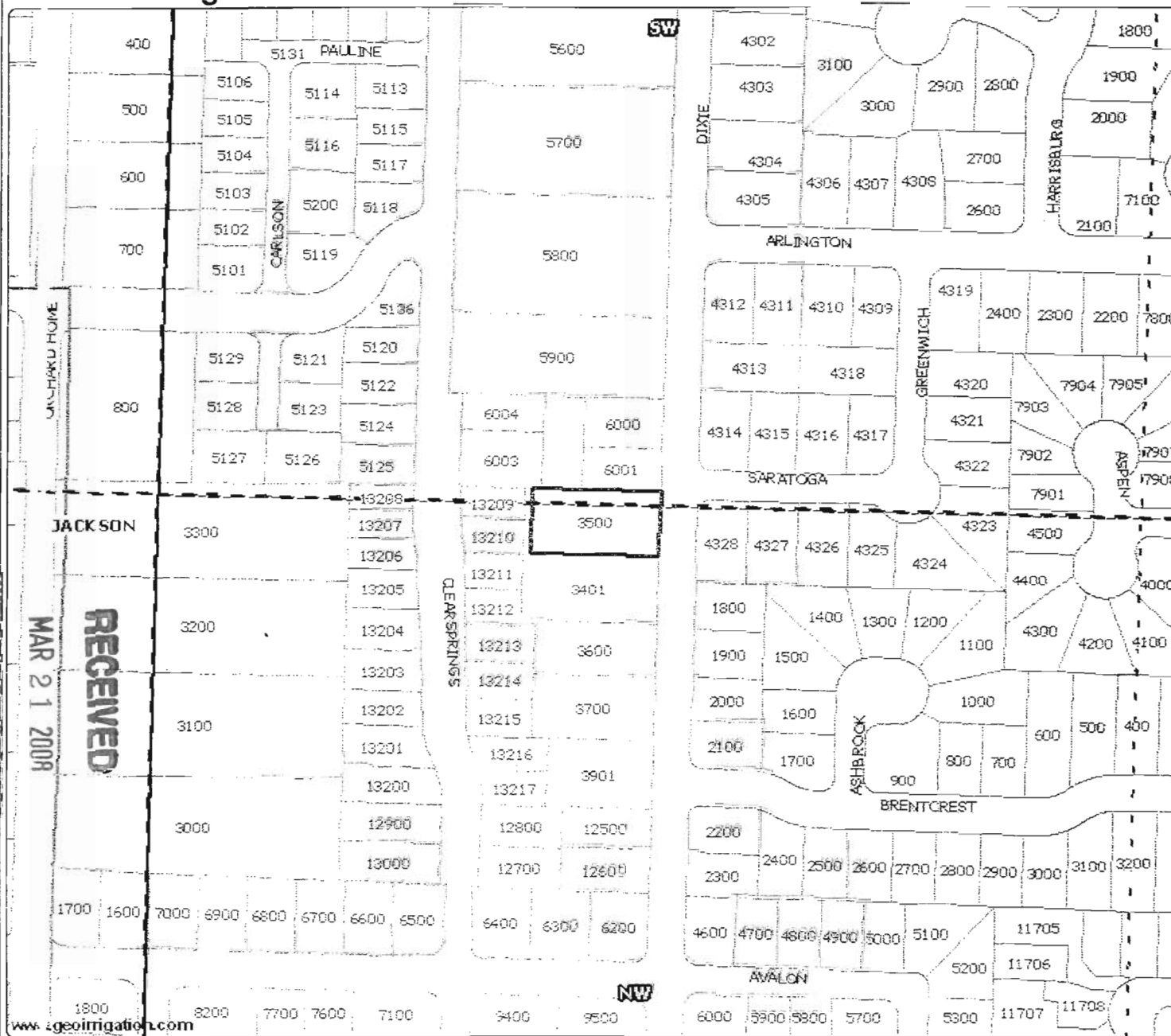
Transfer Off Rector
37-2w-36C tx lot 3500



DISC. UMER: This map is intended for display purposes only and is not intended for any legal representations. There are no warranties, expressed or implied, that accompany this product.

Medford Irrigation District

Transfer Off Rector
37-2w-36C tx lot 3500



- District Boundary USBR
- County Boundary
- Road Labels
- Township Range
- Sections
- Section Labels
- Quarters
- Quarter Labels
- Quarter Quarters
- Quarter Quarters Labels
- Lot Labels
- Taxlots
- Rivers JACK CO
- Waterbodies JACK CO
- Irrigation Ditches JACK CO
- R/MCOG Laterals

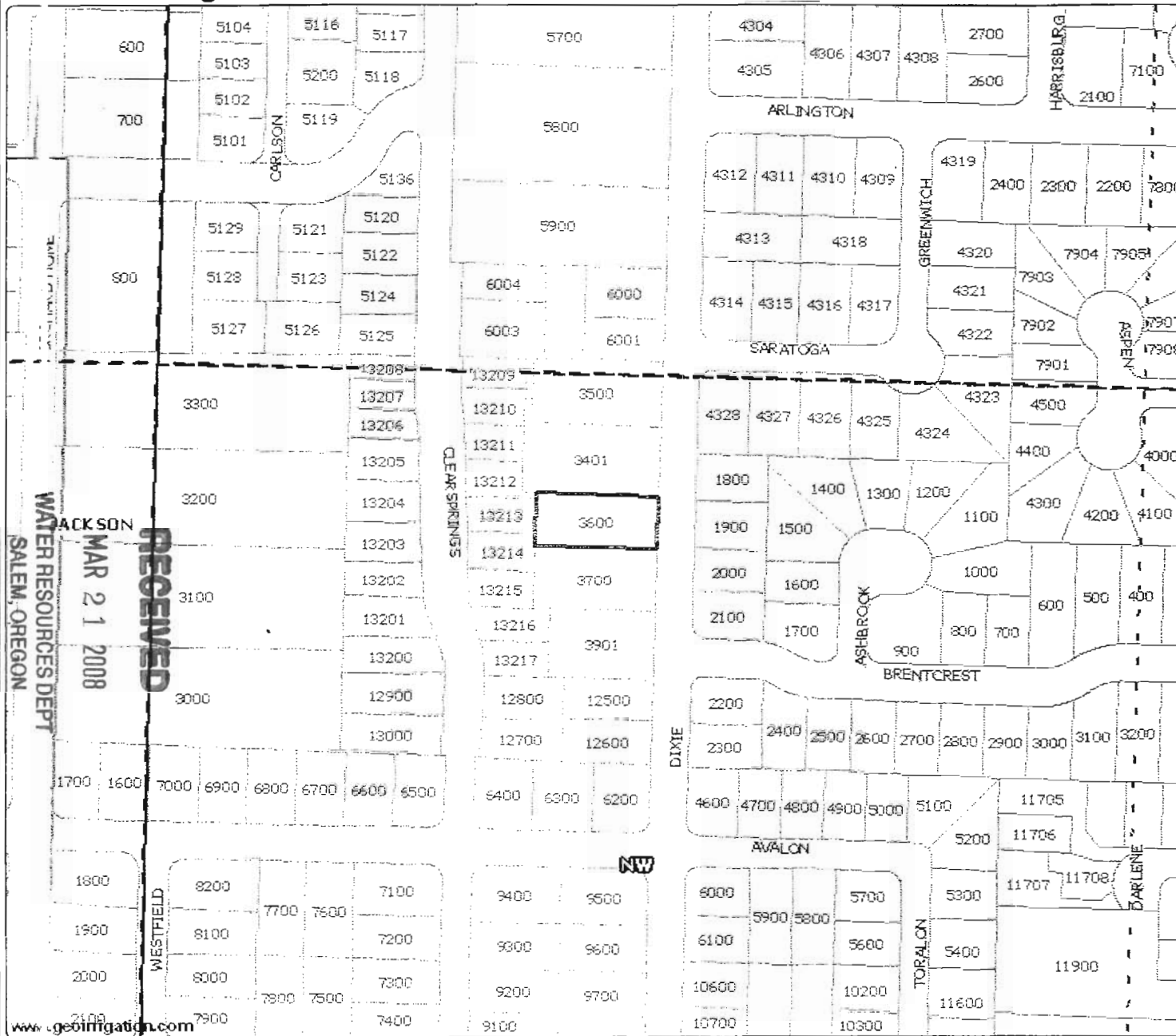
Scale 1" = 200'
Created: 2/13/2008

WATER RESOURCES DEPT
 SALEM, OREGON
 MAR 21 2008
 RECEIVED

www.geoirrigation.com

DISCLAIMER: This map is intended for display purposes only and is not intended for any legal representations. There are no warranties, expressed or implied, that accompany this product.

Medford Irrigation District



Transfer Off
37-2W36C tx lot 3600

- District Boundary USBR
- County Boundary
- Road Labels
- Township Range
- Sections
- Section Labels
- Quarters
- Quarter Labels
- Quarter Quarters
- Quarter Quarters Labels
- Lot Labels
- Taxlots
- Rivers JACK CO
- Waterbodies JACK CO
- Irrigation Ditches JACK CO
- R/COG Laterals

WATER RESOURCES DEPT
 SALEM, OREGON
 JACKSON
 MAR 21 2008
RECEIVED

www.geomirrigation.com



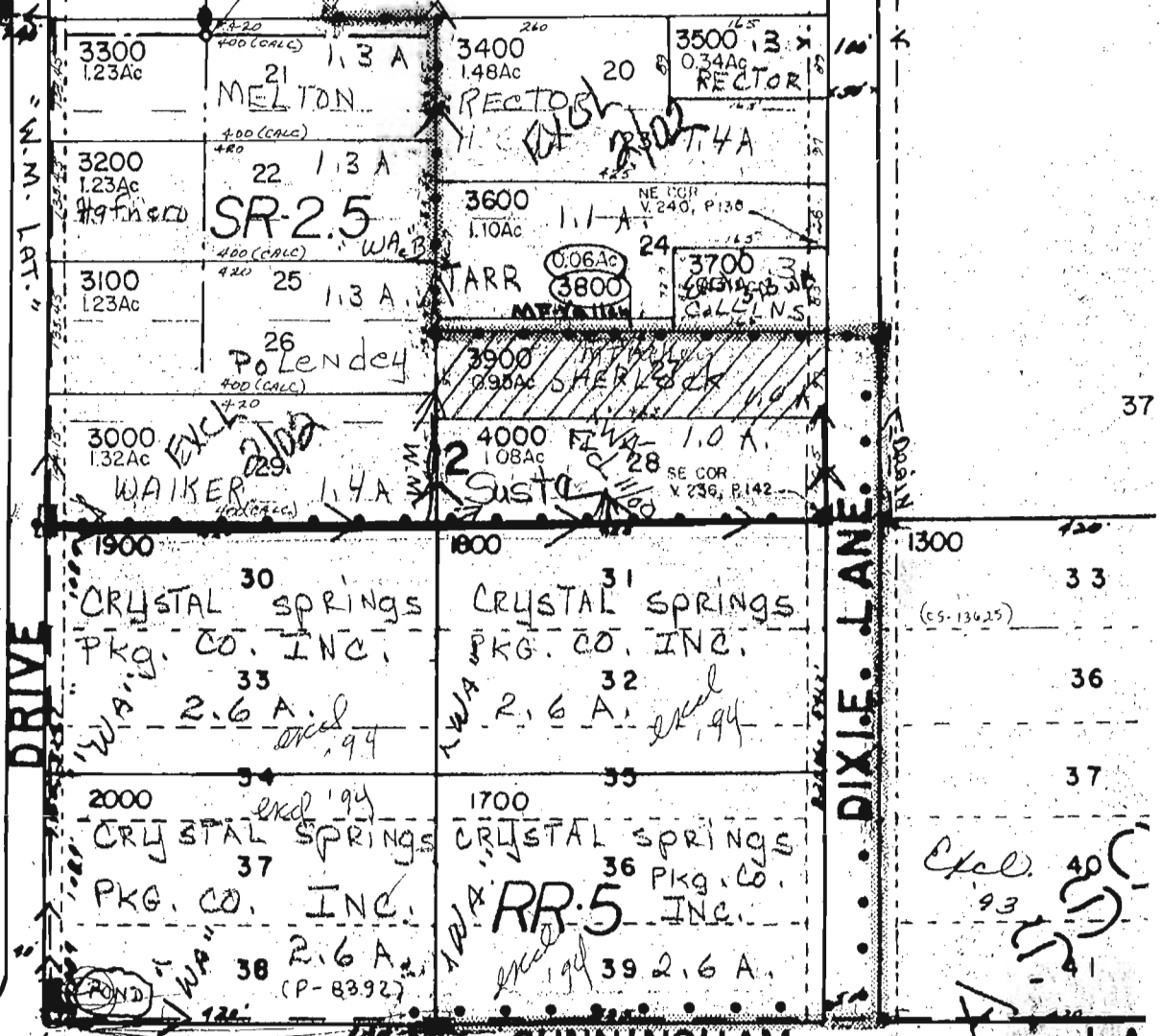
Scale 1" = 200'
Created: 2/13/2008

DISCLAIMER: This map is intended for display purposes only and is not intended for any legal representations. There are no warranties, expressed or implied, that accompany this product.

SEE MAP 37 2W 36BC

APPROX 1/4 COR

CD TO 372W35DD



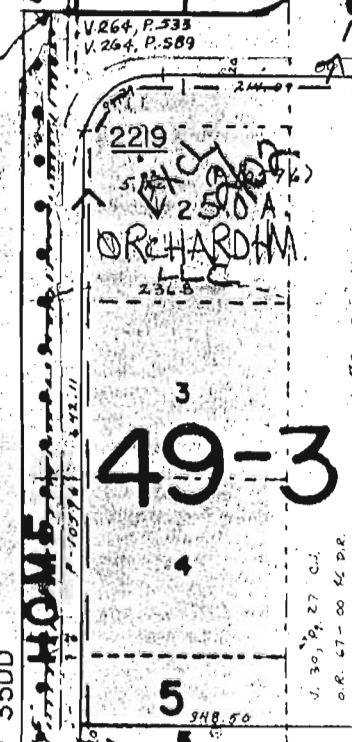
SEE MAP 37 2W 35DA

DRIVE

DIXIE LANE

CUNNINGHAM

LA



RECEIVED
MAR 21 2008

WATER RESOURCES DEPT
SALEM, OREGON

35DD

15

JACKSON COUNTY

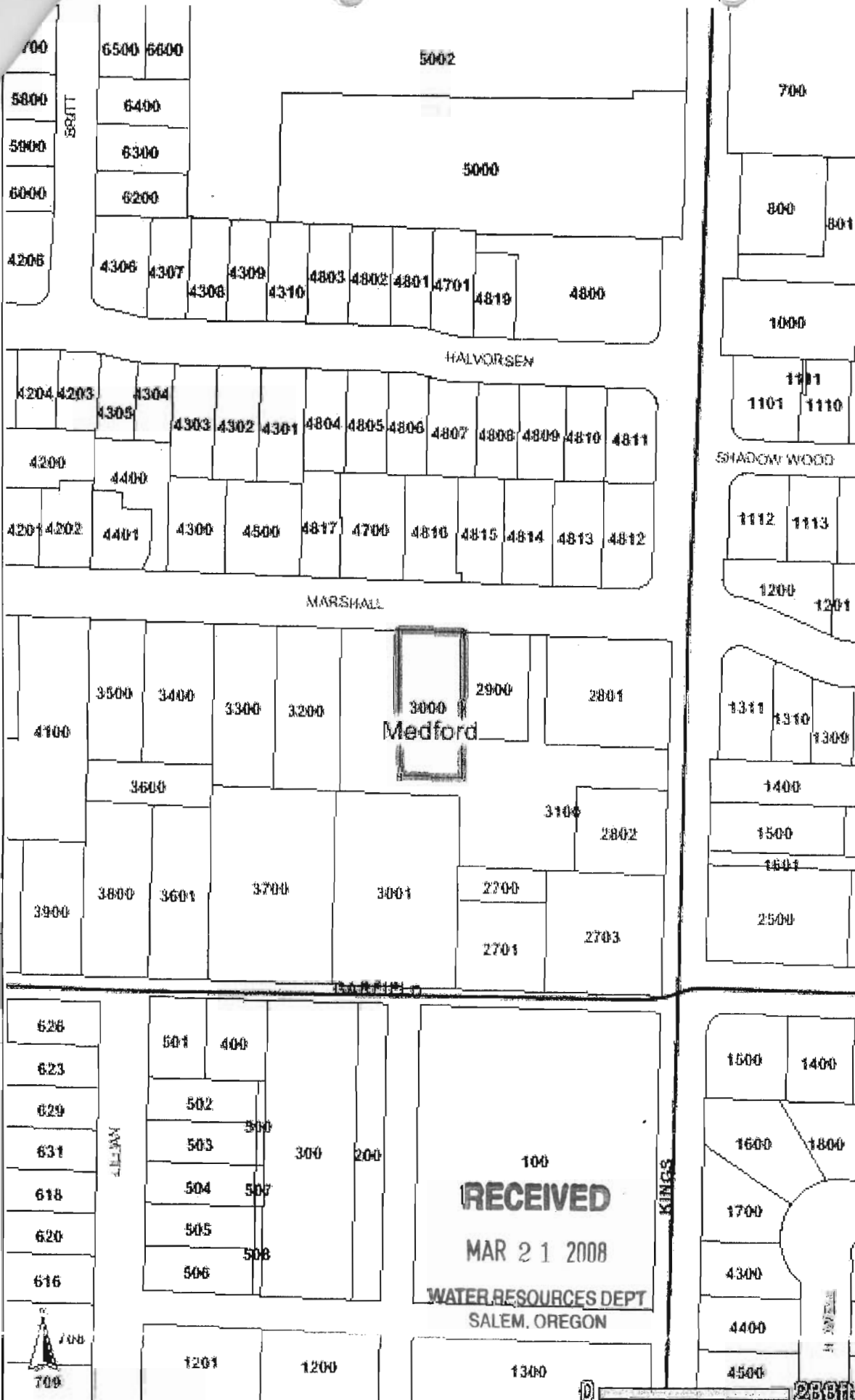
INFORMATION TECHNOLOGY

Map Maker Application

Front Counter Legend

-  Highlighted Feature
-  Tax Lot Outlines
-  Tax Lot Numbers
-  City Limits
-  Ashland
-  Bullto Falls
-  Central Point
-  Eagle Point
-  Gold Hill
-  Jacksonville
-  Medford
-  Phoenix
-  Rogue River
-  Shady Cove
-  Talent

372W36DA
Tax Lot 3000



100
RECEIVED
MAR 21 2008
WATER RESOURCES DEPT
SALEM, OREGON



JACKSON COUNTY
Oregon

This map is based on a digital database compiled by Jackson County from a variety of sources. Jackson County cannot accept responsibility for errors, omissions, or positional accuracy. There are no warranties, expressed or implied.

Map Maker Application

Front Counter Legend

Highlighted Feature

Tax Lot Outlines

Tax Lot Numbers

City Limits

Ashland

Butte Falls

Central Point

Engle Point

Gold Hill

Jacksonville

Medford


Phoenix

Rogue River

Shady Cove

Talent

372W36DA
TAX LOT 3700



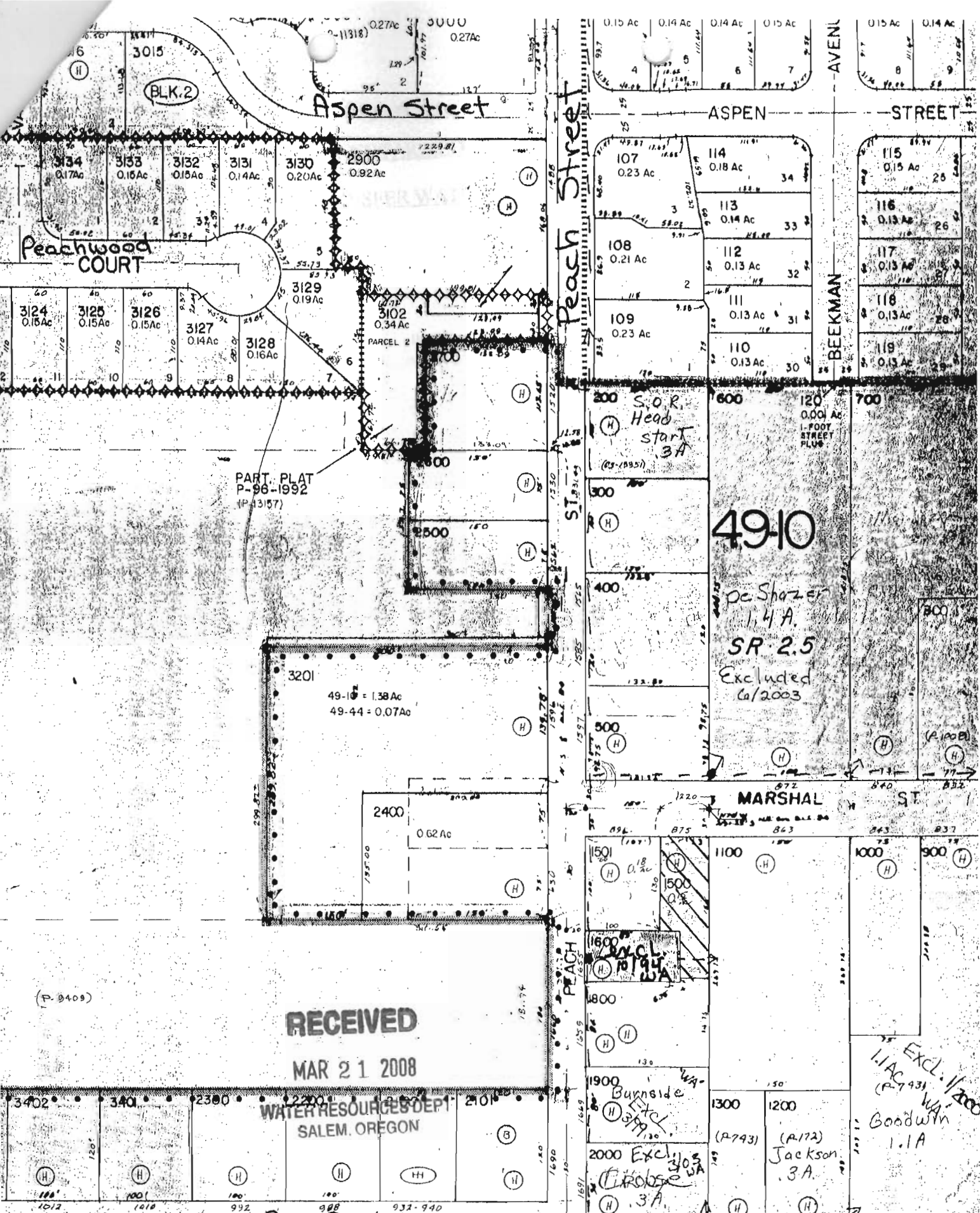
RECEIVED

MAR 21 2008

WATER RESOURCES DEPT
SALEM, OREGON



This map is based on a digital database compiled by Jackson County from a variety of sources. Jackson County cannot accept responsibility for errors, omissions, or positional accuracy. There are no warranties, expressed or implied.



PART. PLAT
P-96-1992
(P-13157)

RECEIVED

MAR 21 2008

WATER RESOURCES DEPT
SALEM, OREGON

ST. Garfield St. = Map 37-2W-36DB #1500
1.15 Acre

Thomas E. Escalstrom

37 2W 36DC

Map Maker Application

Front Counter Legend

- Highlighted Feature
- Tax Lot Outlines
- Tax Lot Numbers
- City Limits

Ashland

Butte Falls

Central Point

Eagle Point

Gold Hill

Jacksonville

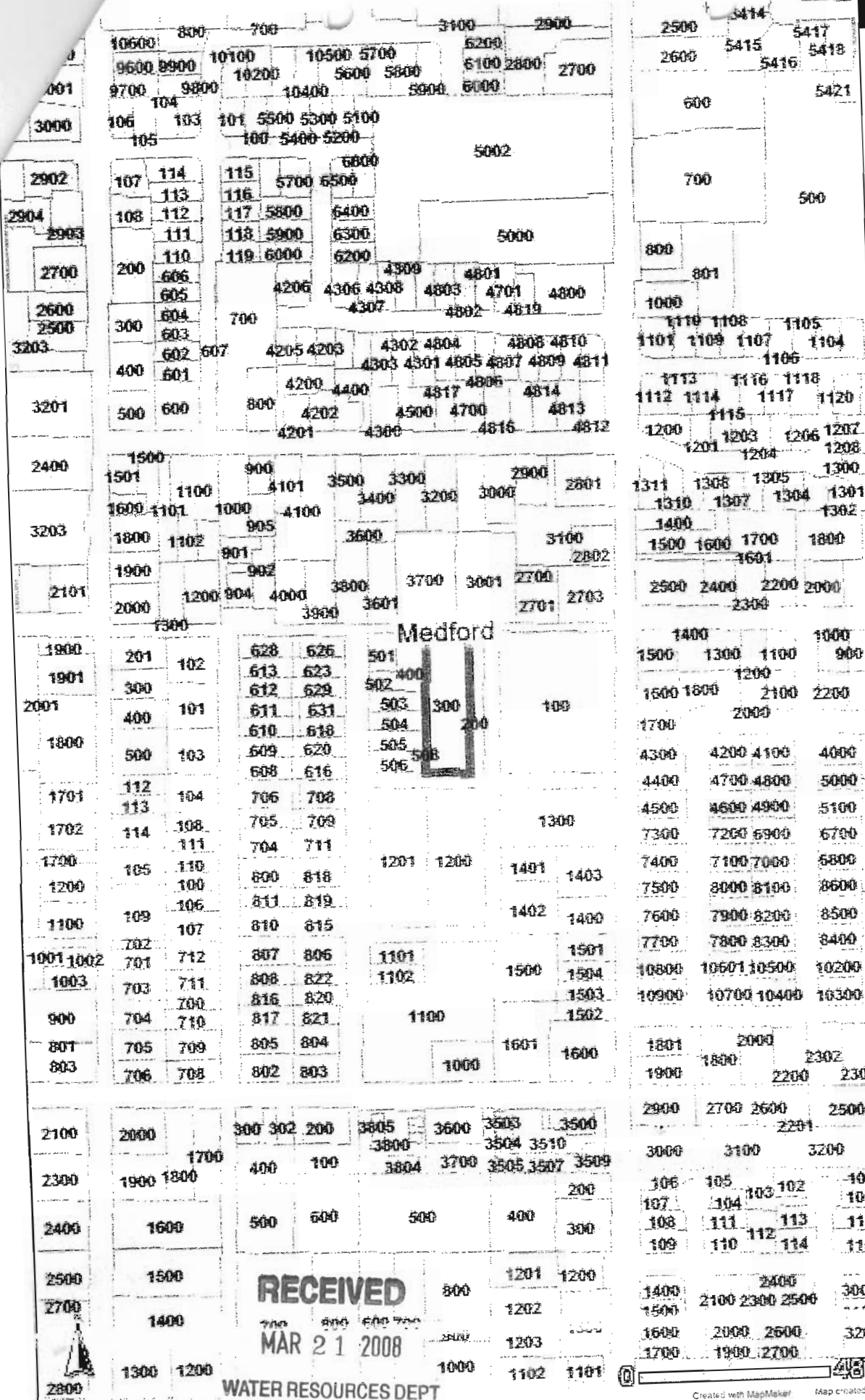
Medford

Phoenix

Rogue River

Shady Cove

Talent



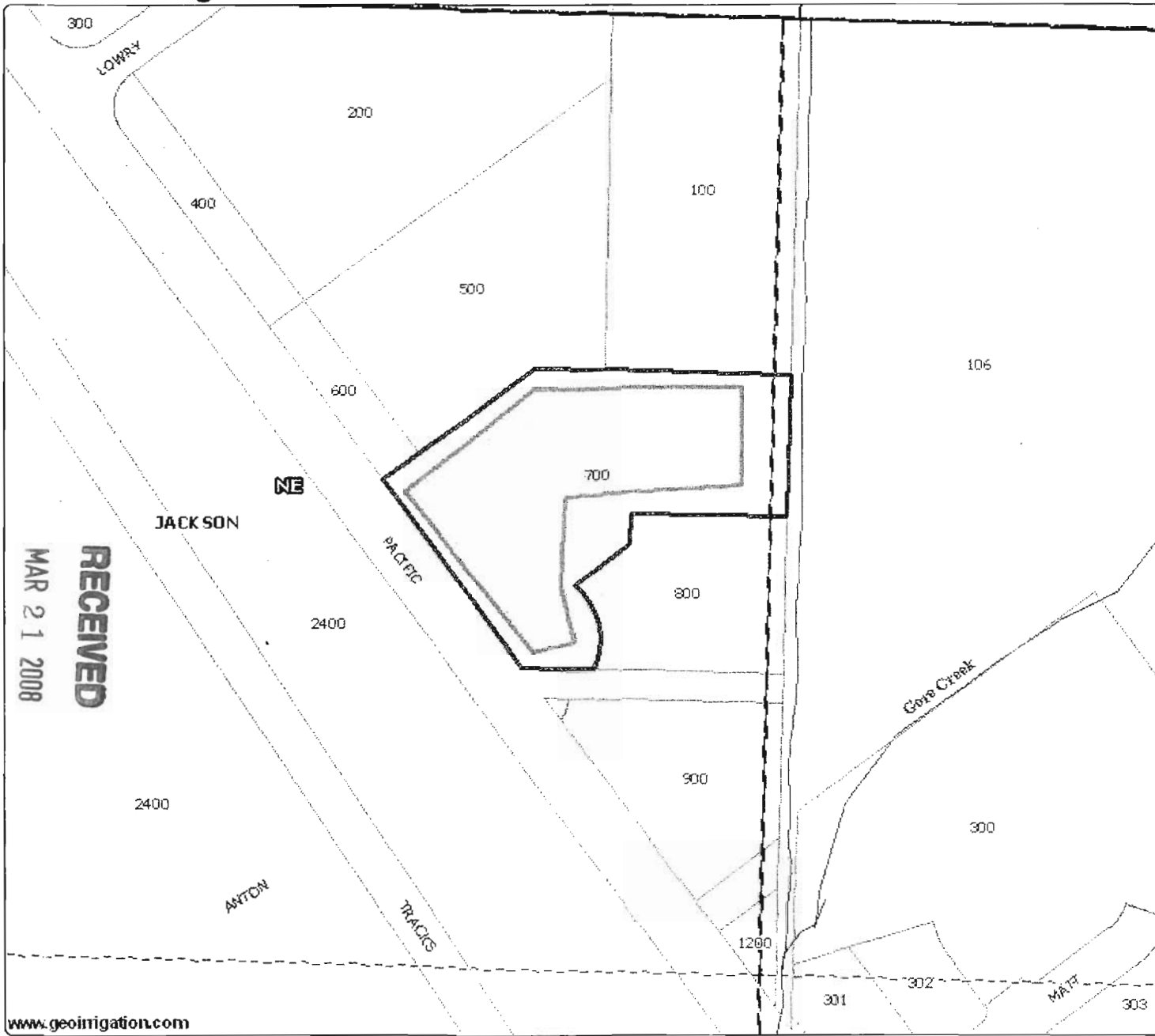
Created with MapMaker Map created on 2/14/2008 3:41:45 PM using web.jacksoncounty.org



This map is based on a digital database compiled by Jackson County From a variety of sources. Jackson County cannot accept responsibility for errors, omissions, or positional accuracy. There are no warranties, expressed or implied.

Medford Irrigation District

SEUS/TRANSFER OFF
381W5B TL 700 1.9 AC IRR



- District Boundary USBR
- County Boundary
- Road Labels
- Township Range
- Sections
- Section Labels
- Quarters
- Quarter Labels
- Quarter Quarters
- Quarter Quarters Labels
- Lot Labels
- Taxlots
- Rivers JACK CO
- Waterbodies JACK CO
- Irrigation Ditches JACK CO
- R/VOIG Laterals
- Place of Use WORKING

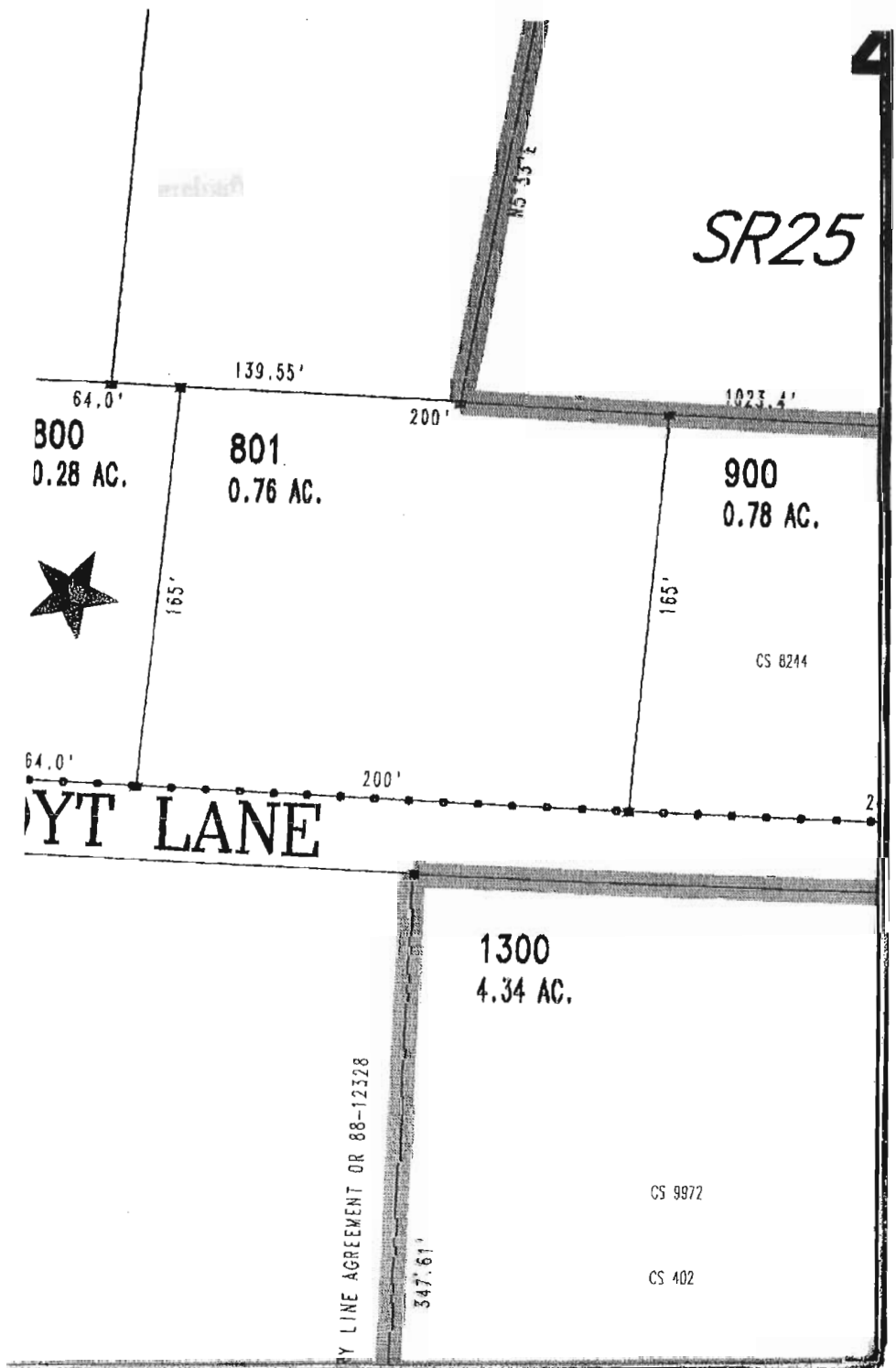
RECEIVED
 MAR 21 2008
 WATER RESOURCES DEPT
 SALEM, OREGON

www.geoirrigation.com



Scale 1" = 200'
Created: 3/19/2007

DISCLAIMER: This map is intended for display purposes only and is not intended for any legal representations. There are no warranties, expressed or implied, that accompany this product.



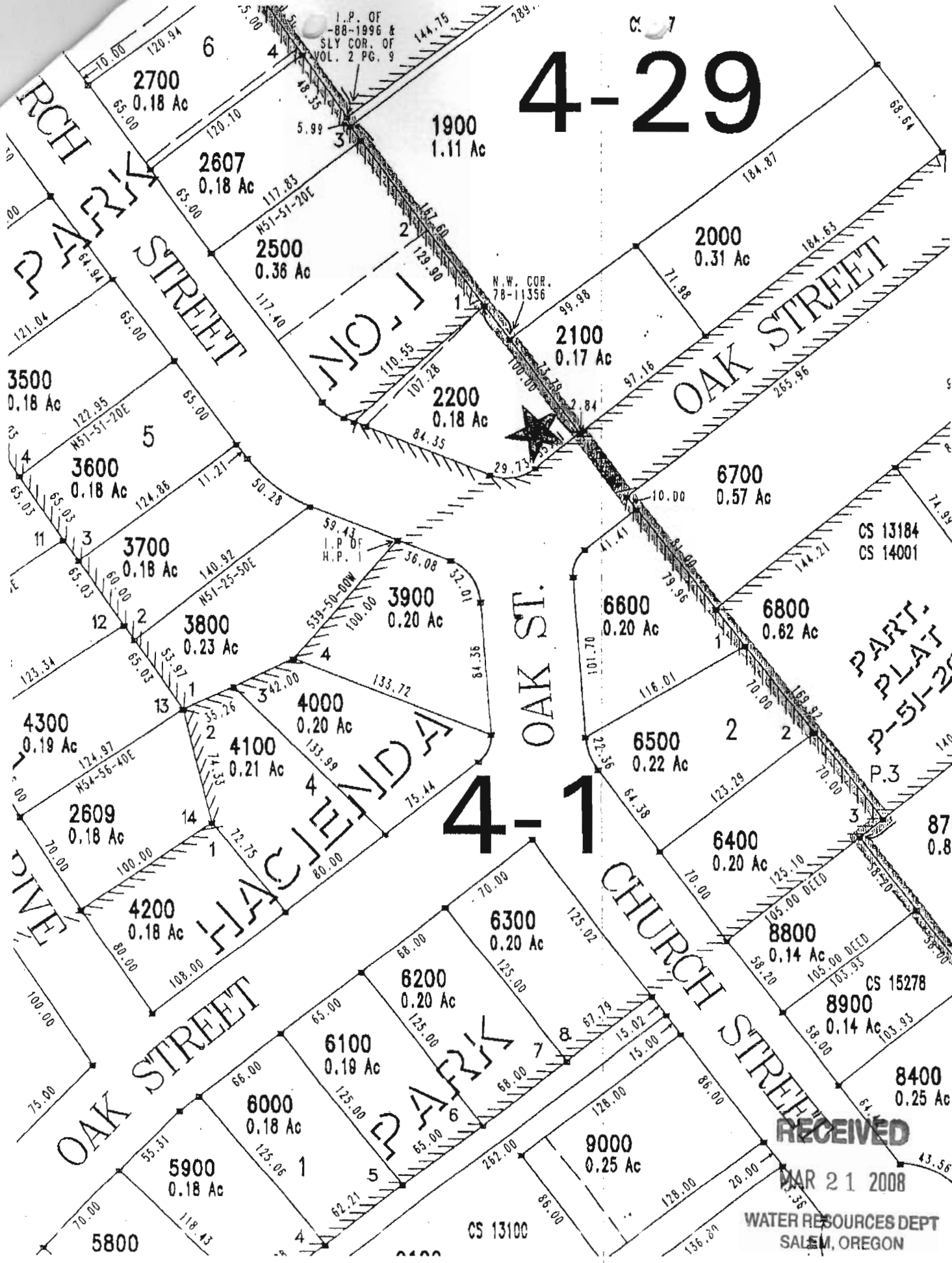
5 RANGE 1W SECTION 08AA

PURPOSES ONLY. NUMBERS ON SKETCH ARE COMPANY NUMBERS
 DISCLOSED BY SURVEY OR COUNTY RECORDS

RECEIVED
 MAR 21 2008
 WATER RESOURCES DEPT
 SALEM, OREGON

4-29

4-1



RECEIVED

MAR 21 2008


WATER RESOURCES DEPT
SALEM, OREGON


JACKSON COUNTY

INFORMATION TECHNOLOGY

Map Maker Application

Front Counter Legend

 Highlighted Feature

 Tax Lot Outlines

Tax Lot Numbers

City Limits

Ashland

Butte Falls

Central Point

Eagle Point

Gold Hill

Jacksonville

Medford

Phoenix

Rogue River

Shady Cove

Talent



RECEIVED

MAR 21 2008

WATER RESOURCES DEPT
SALEM, OREGON



JACKSON COUNTY
Oregon

This map is based on a digital database compiled by Jackson County. From a variety of sources, Jackson County cannot accept responsibility for errors, omissions, or positional accuracy. There are no warranties, expressed or implied.



1300
6603

N 1/4 COR
SEC 1

R ASSESSMENT
N PURPOSES
ONLY

WATER RESOURCES DEPT
SALEM, OREGON

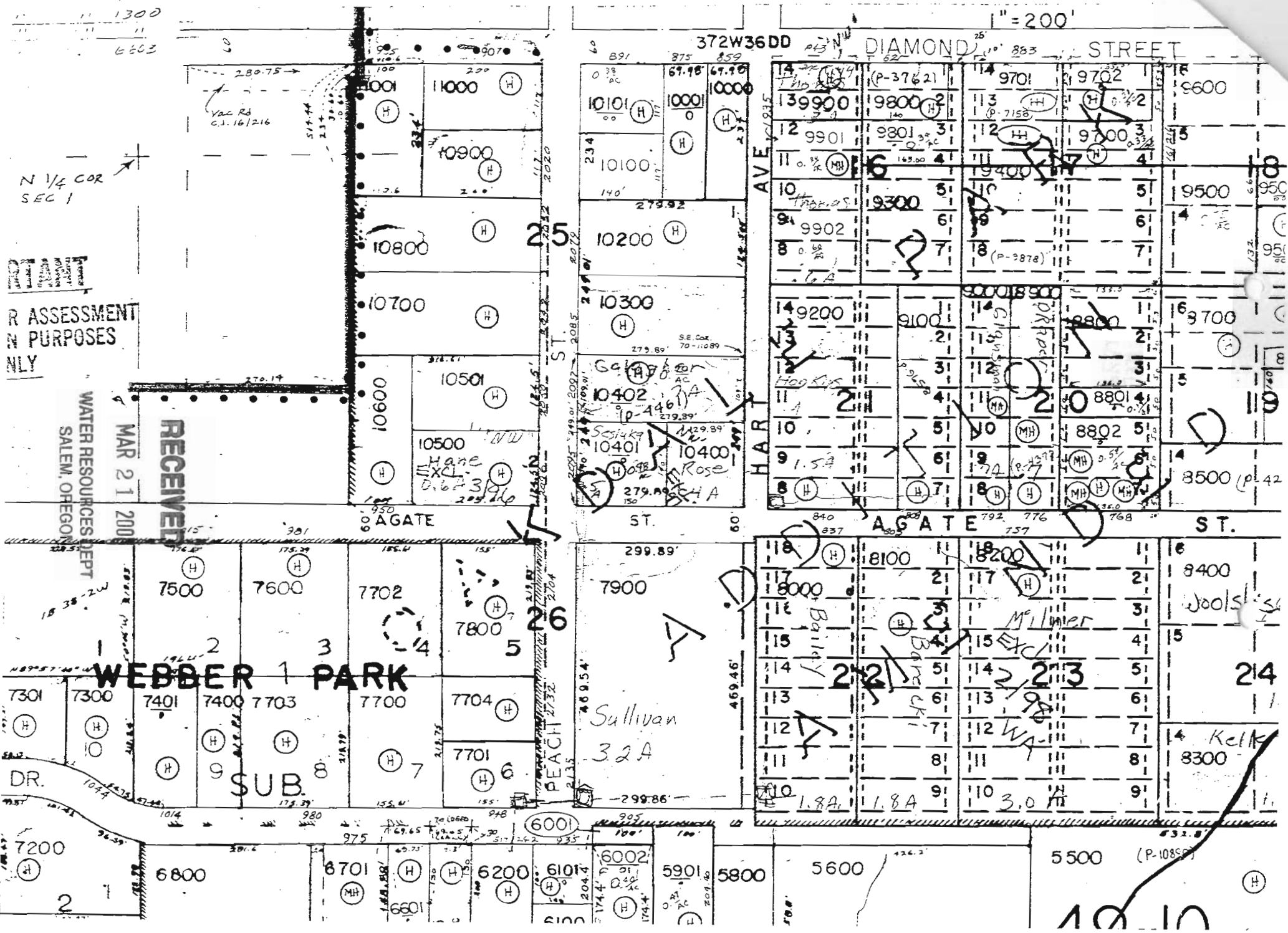
MAR 21 200

RECEIVED

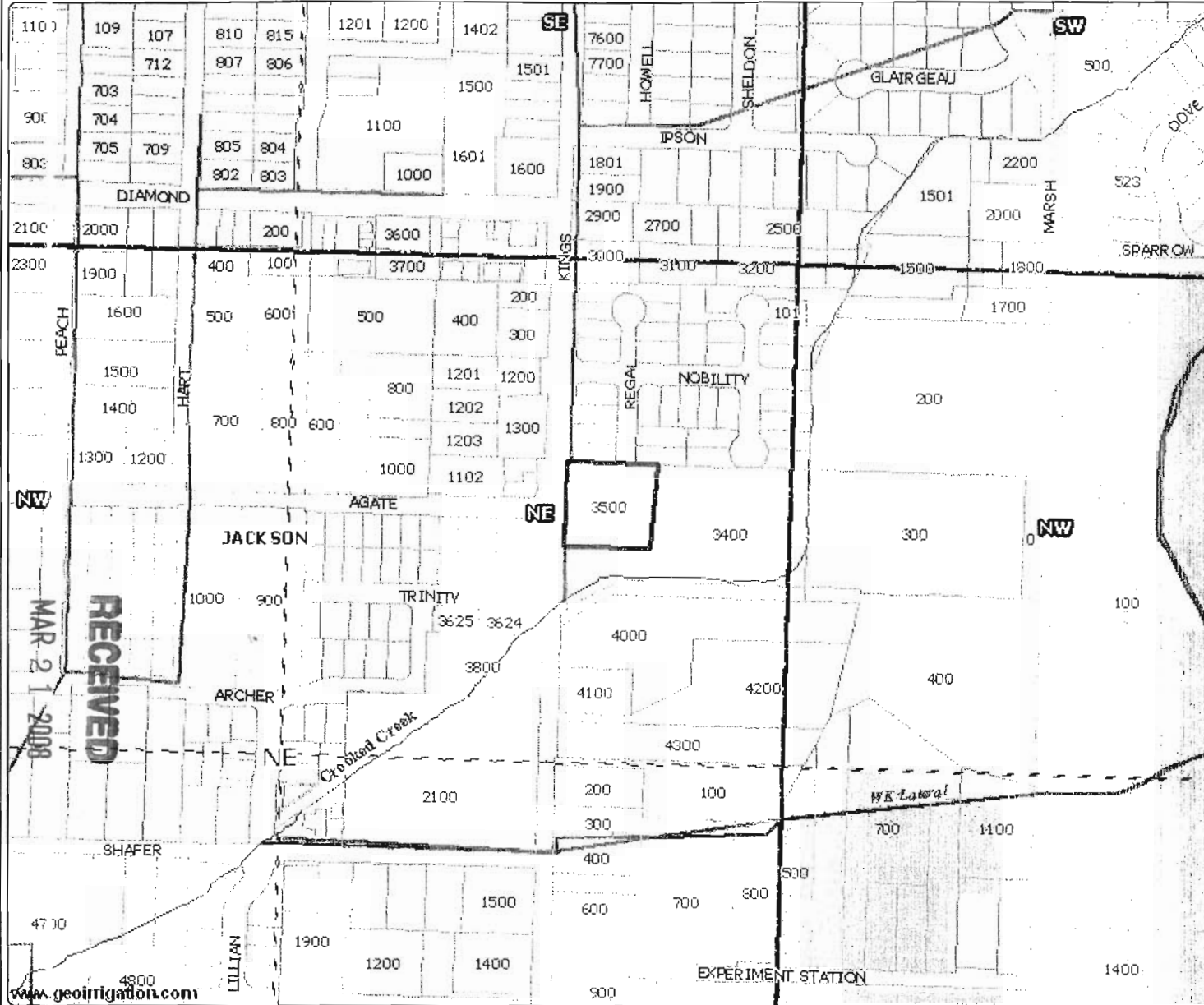
WEBBER 1 PARK

SUB

6001



Medford Irrigation District



WATER RESOURCES DEPT
 SALEM, OREGON
 MAR 21 2008
RECEIVED

www.geoirrigation.com

1.20 acres
new and

Transfer Off
 Jepson 38-2W-01AA tl 3500

- District Boundary USBR
- County Boundary
- Road Labels
- Township Range
- Sections
- Section Labels
- Quarters
- Quarter Labels
- Quarter Quarters
- Quarter Quarters Labels
- Lot Labels
- Taxlots
- Rivers JACK CO
- Waterbodies JACK CO
- Irrigation Ditches JACK CO
- RVOG Laterals
- Water Rights OLD
- Water Rights NEW



Scale 1" = 400'
 Created: 2/6/2008

DISC: IMER: This map is intended for display purposes only and is not intended for any legal representations. There are no warranties, expressed or implied, that accompany this product.

Medford Irrigation District



TRANSFER OFF WATER RIGHTS .90 AC

38-2W-01AB TL 800 /
PRETIGER

- District Boundary USBI
- County Boundary
- Road Labels
- Township Range
- Sections
- Section Labels
- Quarters
- Quarter Labels
- Quarter Quarters
- Quarter Quarters Labels
- Lot Labels
- Taxlots
- Rivers JACK CO
- Waterbodies JACK CO
- Irrigation Ditches JACK CO
- RVCOG Laterals
- Place of Use WORKING

RECEIVED

MAR 21 2008

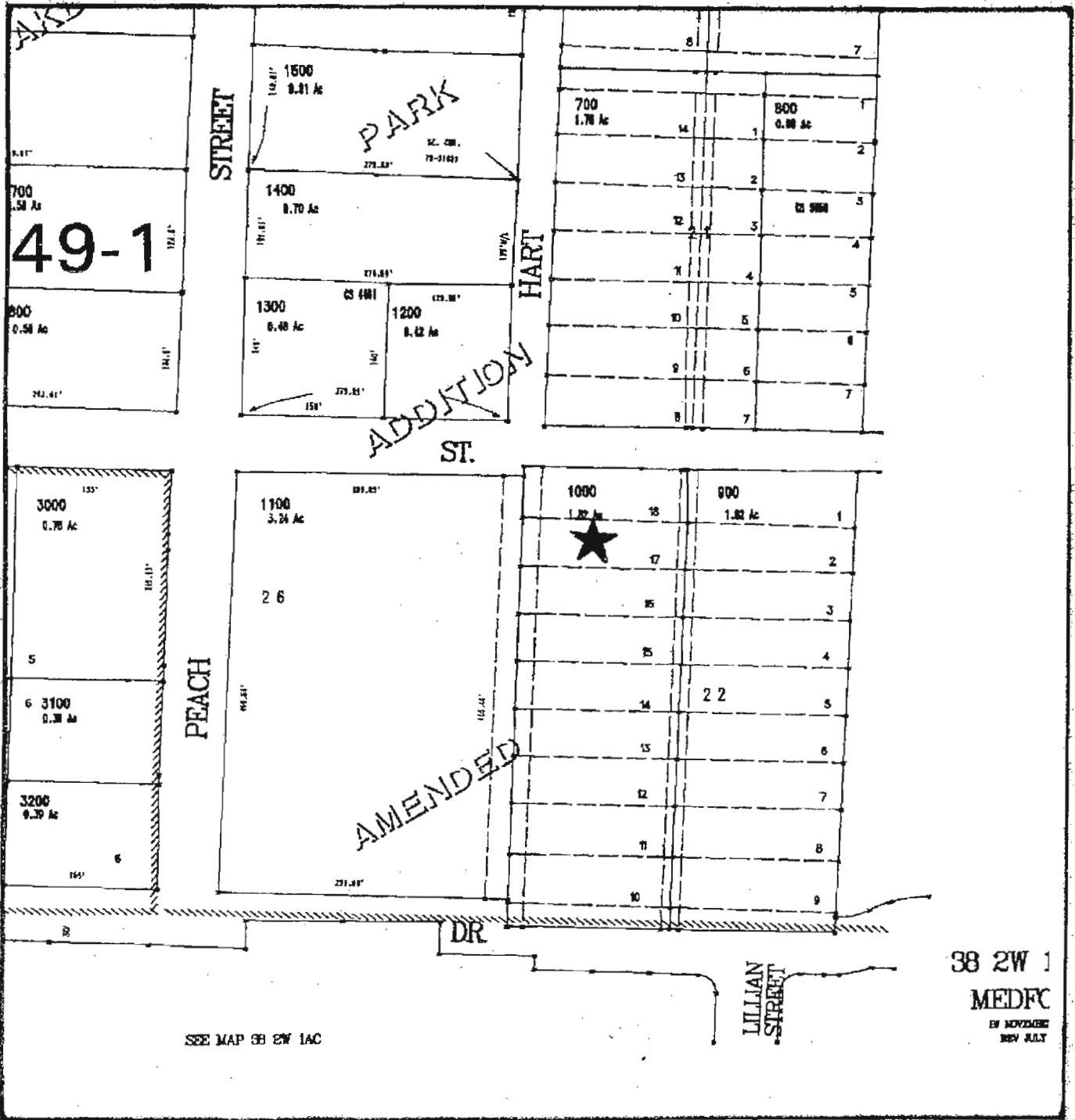
WATER RESOURCES DEPT
SALEM, OREGON



Scale 1" = 200'
Created: 5/1/2007



FIRST AMERICAN TITLE Insurance Company of Oregon

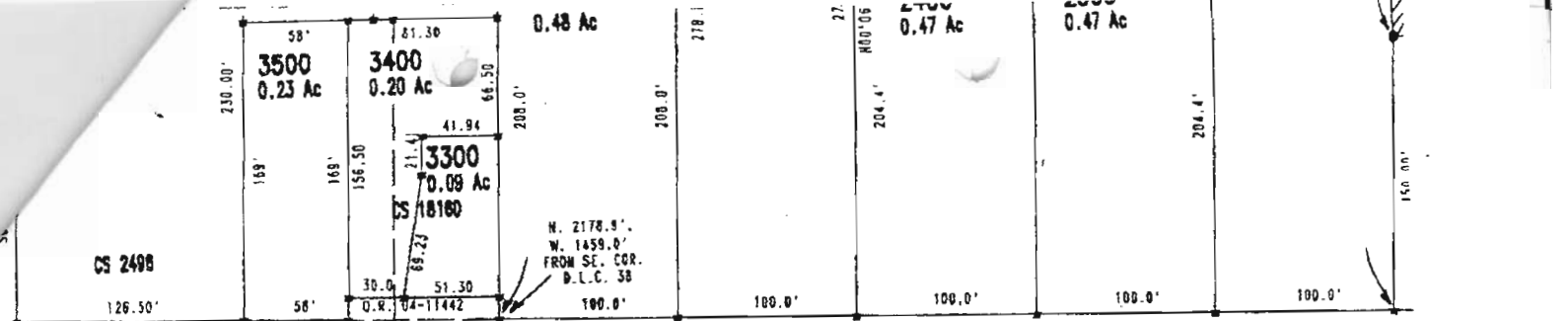


TOWNSHIP _____ RANGE _____ SECTION _____

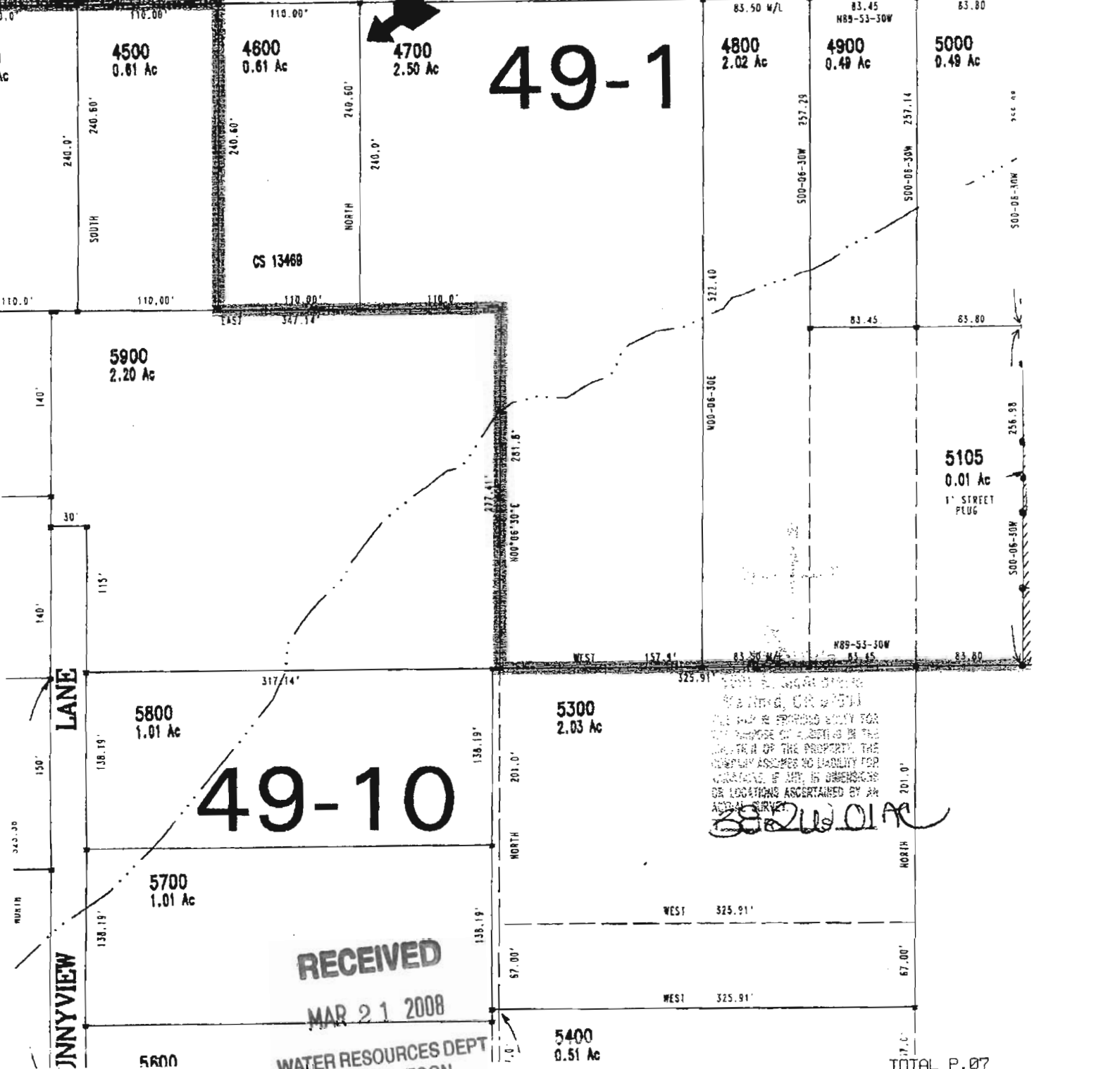
THIS SKETCH IS FOR LOCATION PURPOSES ONLY. NUMBERS ON SKETCH ARE COMPANY NUMBERS AND NO LIABILITY IS ASSUMED FOR PARCELS NOT DISCLOSED BY SURVEY OR COUNTY RECORDS

MAR 21 2008

WATER RESOURCES DEPT
SALEM, OREGON



LANE



RECEIVED
MAR 21 2008
WATER RESOURCES DEPT
SALEM, OREGON

ALL INFORMATION CONTAINED
 HEREIN IS UNCLASSIFIED
 DATE 08-01-2011 BY 60322 WLO/AC

Medford Irrigation District

MEDFORD IRRIGATION DISTRICT

382W01AC TL#6200

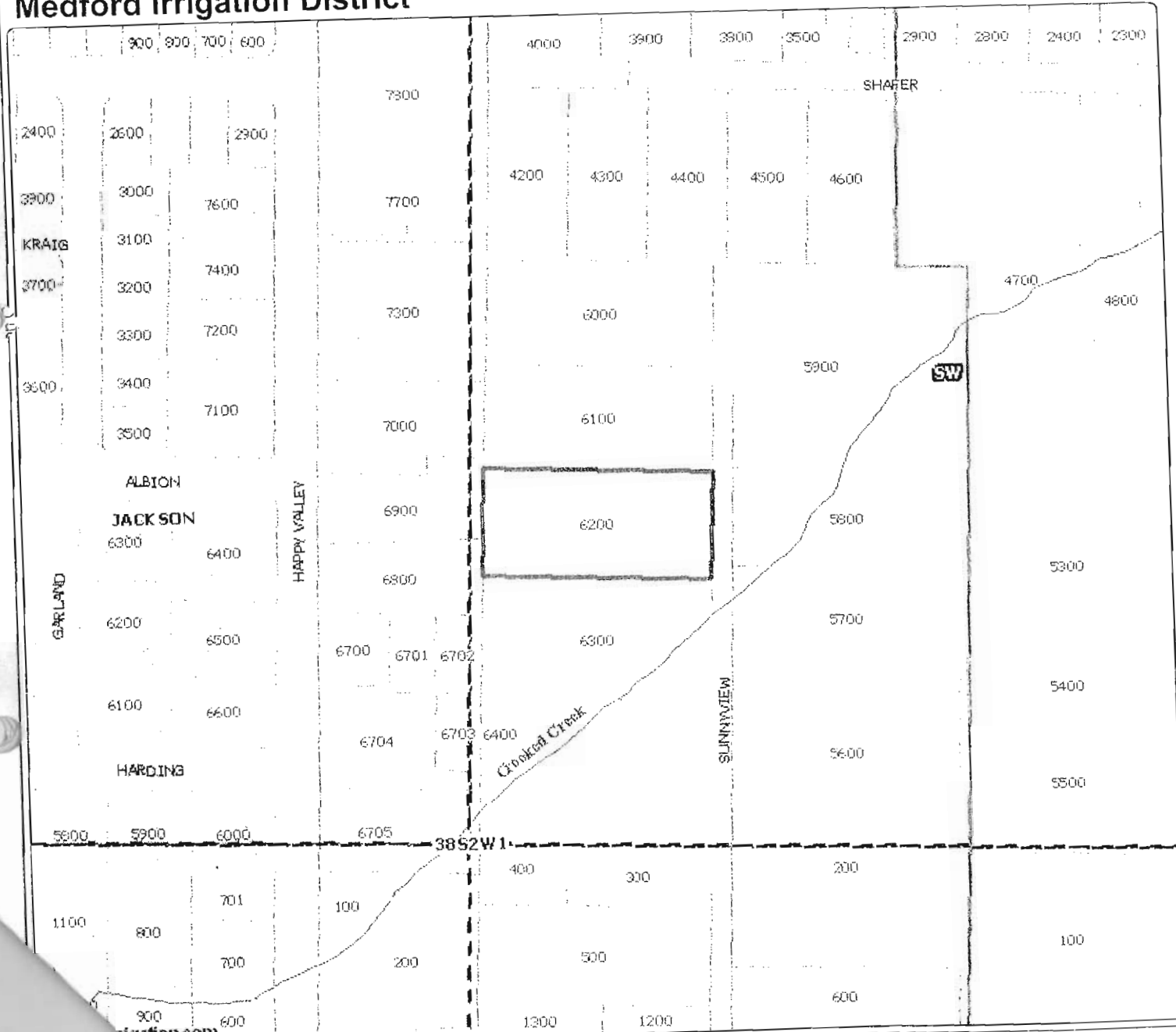
Gentry
1.00

- District Boundary USBF
- County Boundary
- Road Labels
- Township Range
- Sections
- Section Labels
- Quarters
- Quarter Labels
- Quarter Quarters
- Quarter Quarters Label
- Lot Labels
- Taxlots
- Rivers JACK CO
- Waterbodies JACK CO
- Irrigation Ditches JACK CO
- RVOOG Laterals
- Place of Use WORKING

RECEIVED

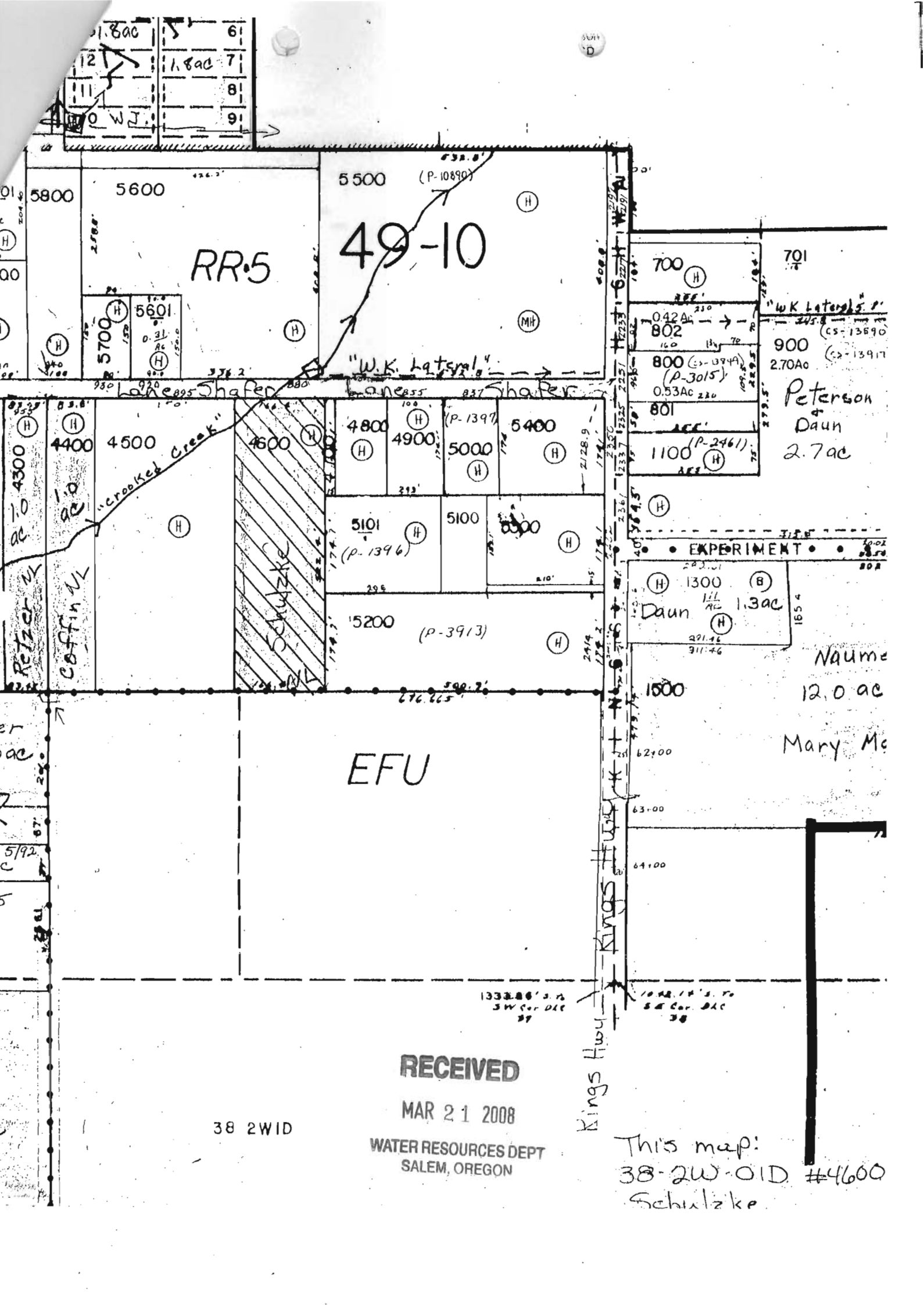
MAR 21 2008

WATER RESOURCES DEPT
SALEM, OREGON



Scale 1" = 200'
Created: 3/1/2007

This map is intended for display purposes only and is not intended for any legal representations. There are no warranties, expressed or implied, that accompany this product.



1.8ac	6
1.8ac	7
	8
W.J.	9

RR-5

49-10

Retzer
Coffin

"Crooked Creek"

Schulzke

EFU

Kings Hwy

Peterson
Daun
2.7ac

Naume
12.0 ac

Mary Mc

RECEIVED

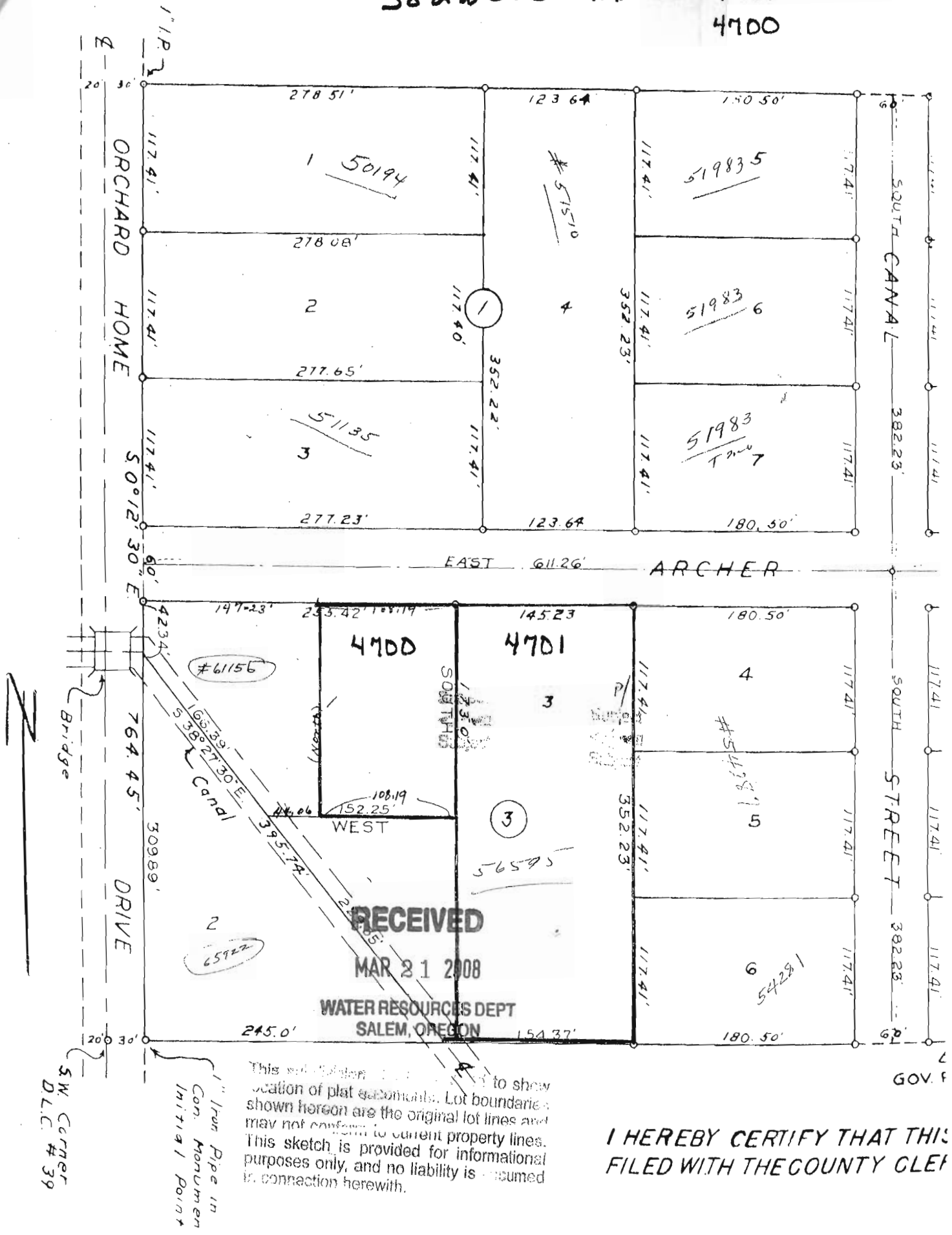
MAR 21 2008

WATER RESOURCES DEPT
SALEM, OREGON

38 2WID

This map:
38-2W-01D #4600
Schulzke

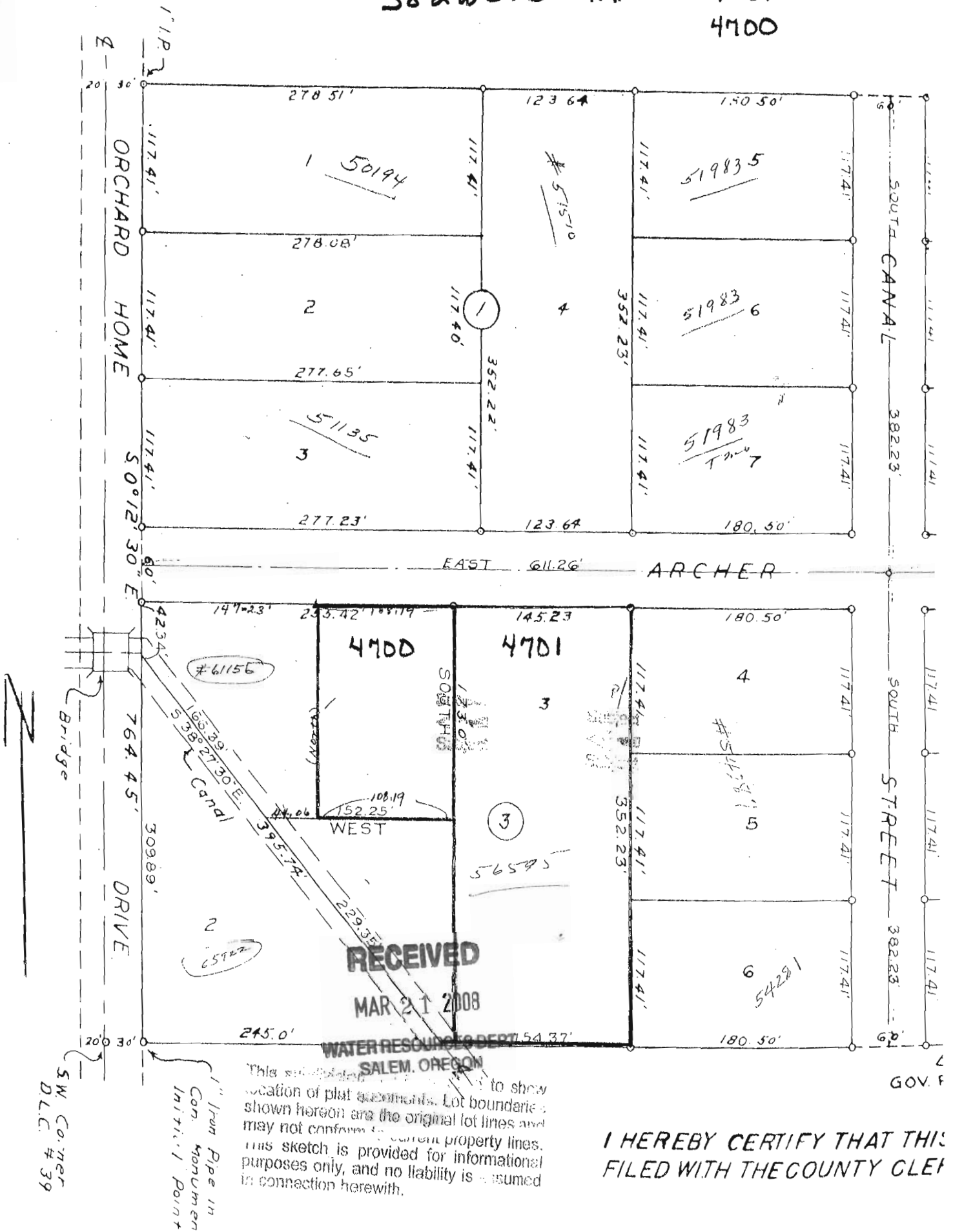
382W01B TAX LOT 4701
4700



This plat is intended to show location of plat monuments. Lot boundaries shown hereon are the original lot lines and may not conform to current property lines. This sketch is provided for informational purposes only, and no liability is assumed in connection herewith.

I HEREBY CERTIFY THAT THIS FILED WITH THE COUNTY CLEP

382W01B TAX LOT 4701
4700



RECEIVED
MAR 21 2008
WATER RESOURCES DEPT.
SALEM, OREGON

This sketch is provided to show location of plat monuments. Lot boundaries shown hereon are the original lot lines and may not conform to current property lines. This sketch is provided for informational purposes only, and no liability is assumed in connection herewith.

I HEREBY CERTIFY THAT THIS FILED WITH THE COUNTY CLERK

SW Corner
D.L.C. # 39

1" Iron Pipe in
Con. Monument
Initial Point

Map Maker Application
Front Counter Legend

Tax Lot Outlines

Tax Lot Numbers

City Limits

Ashland

Butte Falls

Central Point

Engle Point

Gold Hill

Jacksonville

Medford

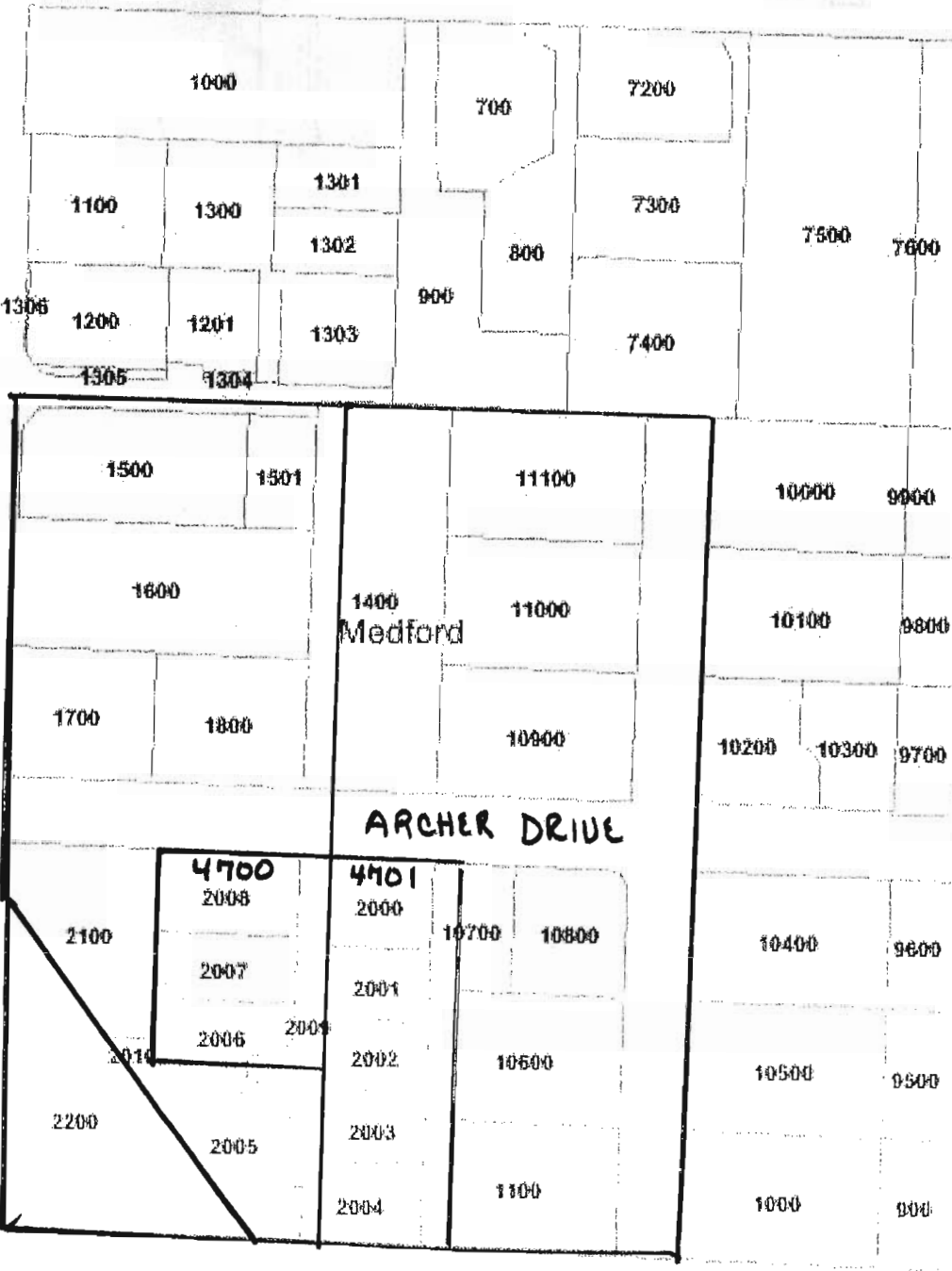
Phoenix

Rogue River

Shady Cove

Talent

382W01B
TAX LOT
4701/4700
Before
Subdivision
overlay.



RECEIVED

MAR 21 2008

WATER RESOURCES DEPT
SALEM, OREGON



JACKSON COUNTY
Oregon

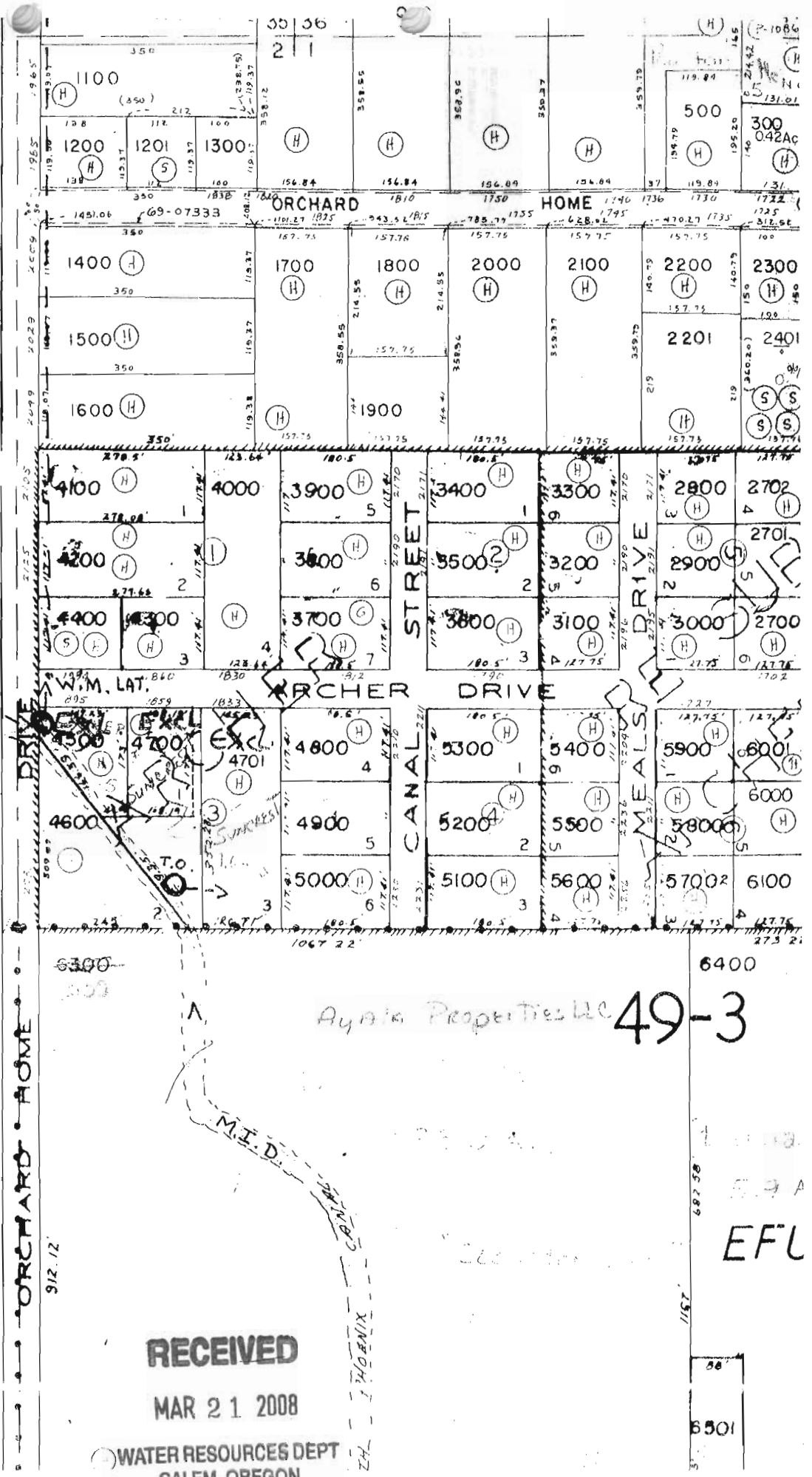
This map is based on a digital database compiled by Jackson County from a variety of sources. Jackson County cannot accept responsibility for errors, omissions, or positional accuracy. There are no warranties, expressed or implied.

22971

APPROXIMATE

38 2W 2A

1 COR C 39
V COR C 50



RECEIVED

MAR 21 2008

WATER RESOURCES DEPT
SALEM, OREGON

49-3

Ayaia Properties LLC

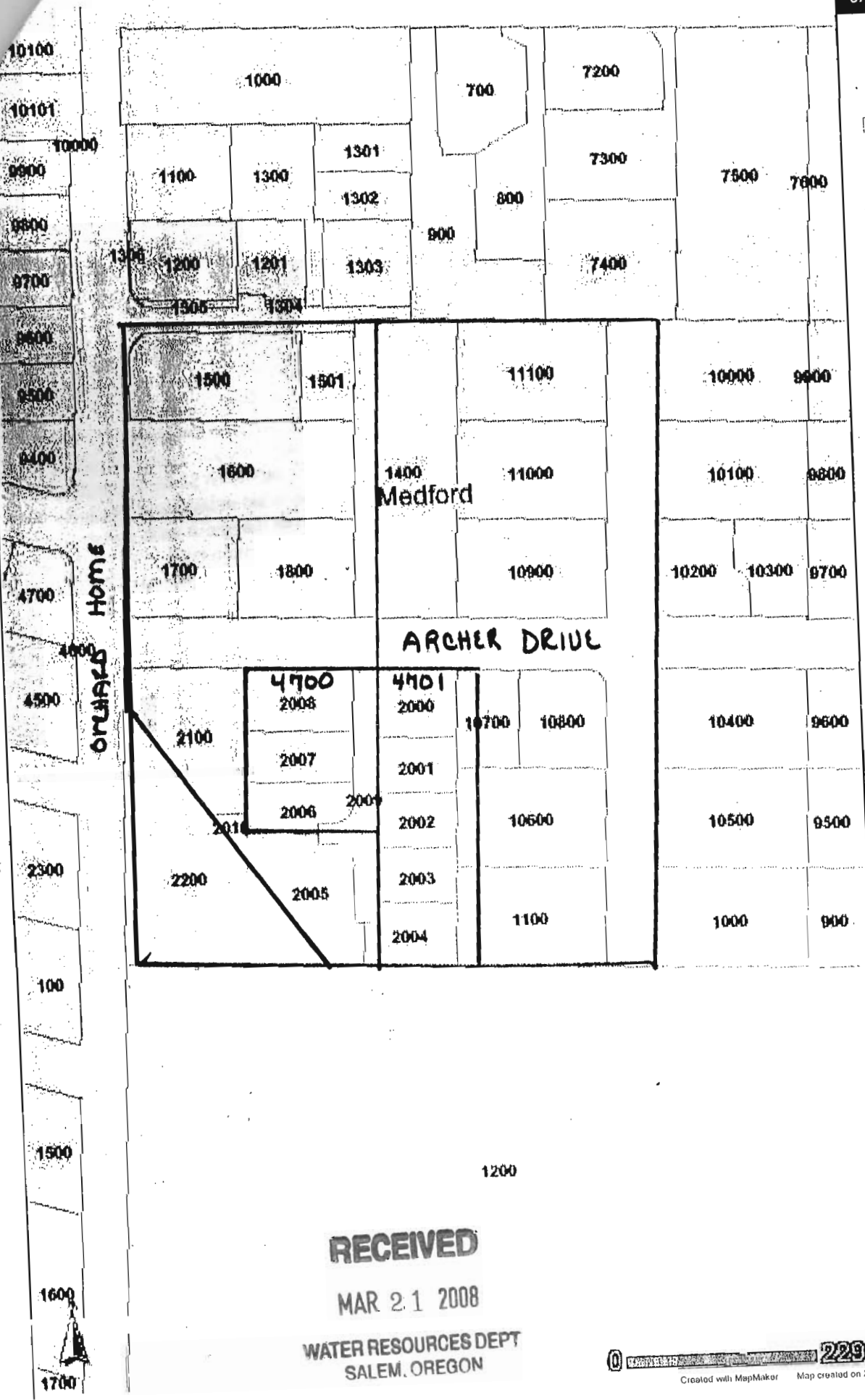
EFL

6501

Map Maker Application
Front Counter Legend

- Tax Lot Outlines
- Tax Lot Numbers
- City Limits
- Ashland
- Butte Falls
- Central Point
- Eagle Point
- Gold Hill
- Jacksonville
- Medford
- Phoenix
- Rogue River
- Shady Cove
- Talent

382W01B
 TAX LOT
 4701/4700
 Before
 Subdivision
 overlay.



RECEIVED

MAR 21 2008

WATER RESOURCES DEPT
SALEM, OREGON



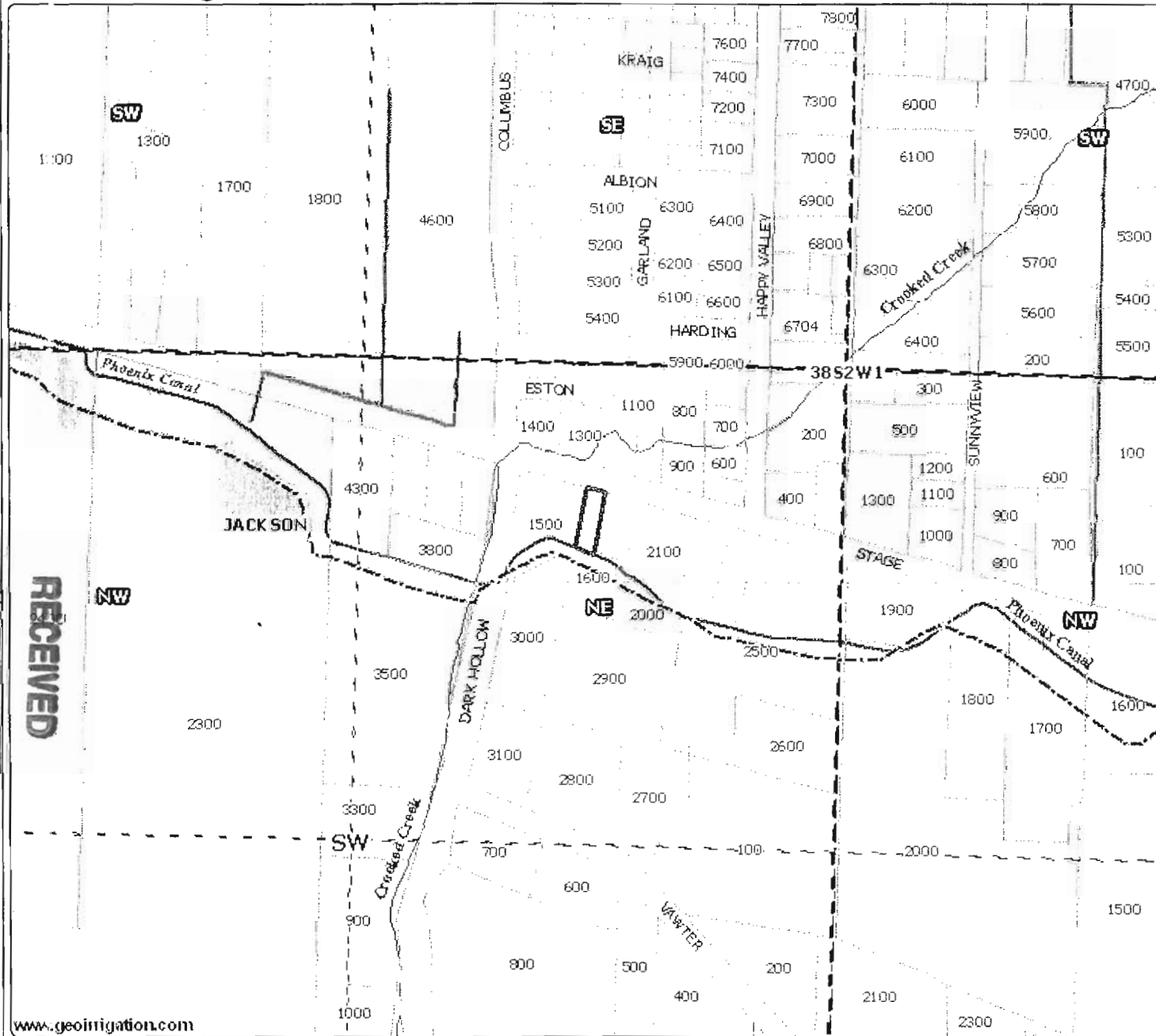
This map is based on a digital database compiled by Jackson County from a variety of sources. Jackson County cannot accept responsibility for errors, omissions, or positional accuracy. There are no warranties, expressed or implied.



Medford Irrigation District

TRANSFER OFF
HOLZHAUSER

38-2W-01C TL 502/1700
.20 AC



- District Boundary USBR
- County Boundary
- Road Labels
- Township Range
- Sections
- Section Labels
- Quarters
- Quarter Labels
- Quarter Quarters
- Quarter Quarters Labels
- Lot Labels
- Taxlots
- Rivers JACK CO
- Waterbodies JACK CO
- Irrigation Ditches JACK CO
- RVCOG Laterals
- Water Rights OLD
- Water Rights NEW

RECEIVED

MAR 21 2008

WATER RESOURCES DEPT
SALEM, OREGON

www.geoirrigation.com



Scale 1" = 400'
Created: 5/29/2007

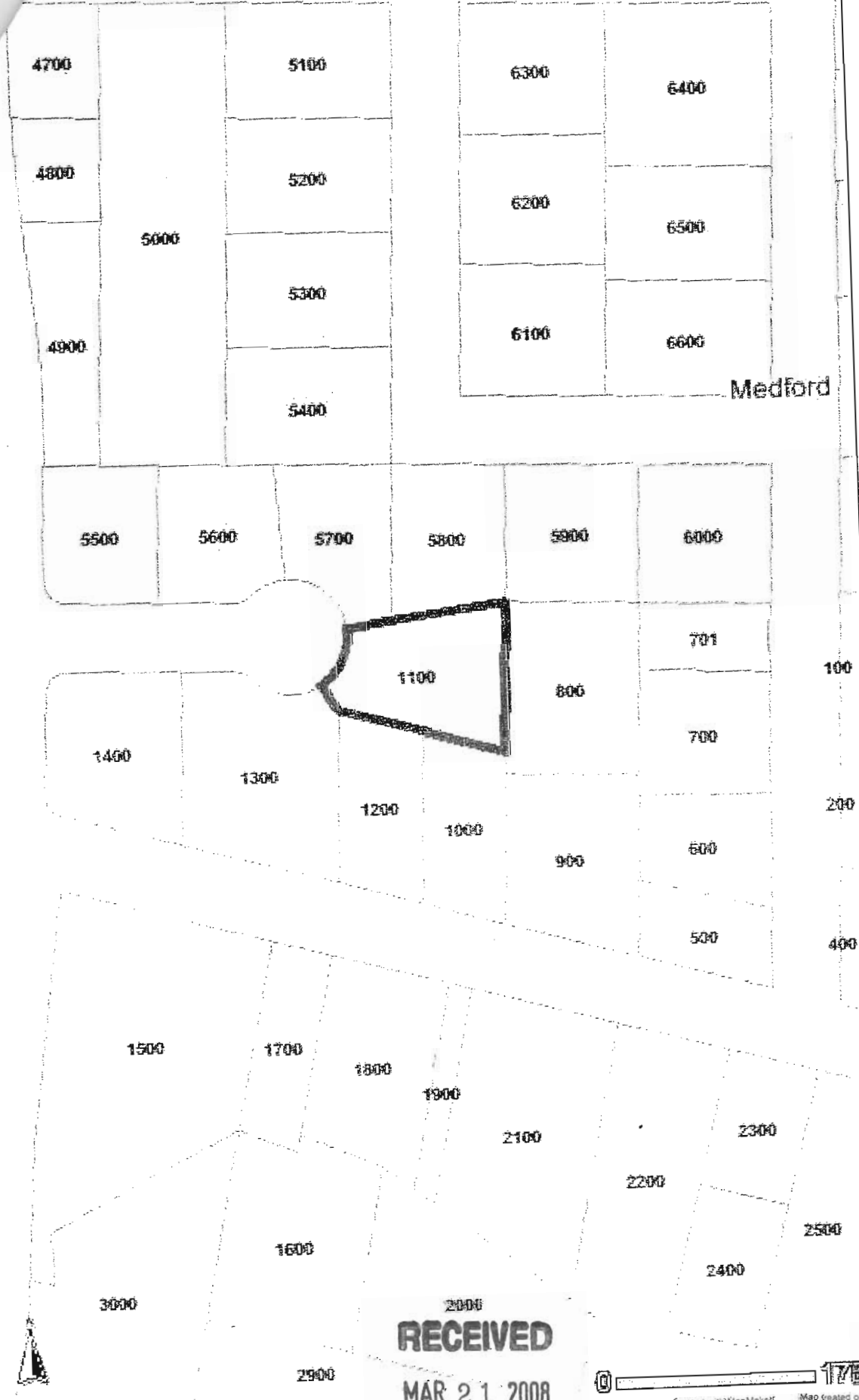
DISCLAIMER: This map is intended for display purposes only and is not intended for any legal representations. There are no warranties, expressed or implied, that accompany this product.

Map Maker Application

Front Counter Legend

- Highlighted Feature
- Tax Lot Outlines
- Tax Lot Numbers
- City Limits
- Ashland
- Butte Falls
- Central Point
- Eagle Point
- Gold Hill
- Jacksonville
- Medford
- Phoenix
- Rogue River
- Shady Cove
- Talent

382WO1CA
 TAX LOT
 11000
 was 1500



JACKSON COUNTY
 Oregon

This map is based on a digital database compiled by Jackson County. From a variety of sources, Jackson County cannot accept responsibility for errors, omissions, or positional accuracy. There are no warranties expressed or implied.

RECEIVED

MAR 21 2008

WATER RESOURCES DEPT.
 SALEM, OREGON

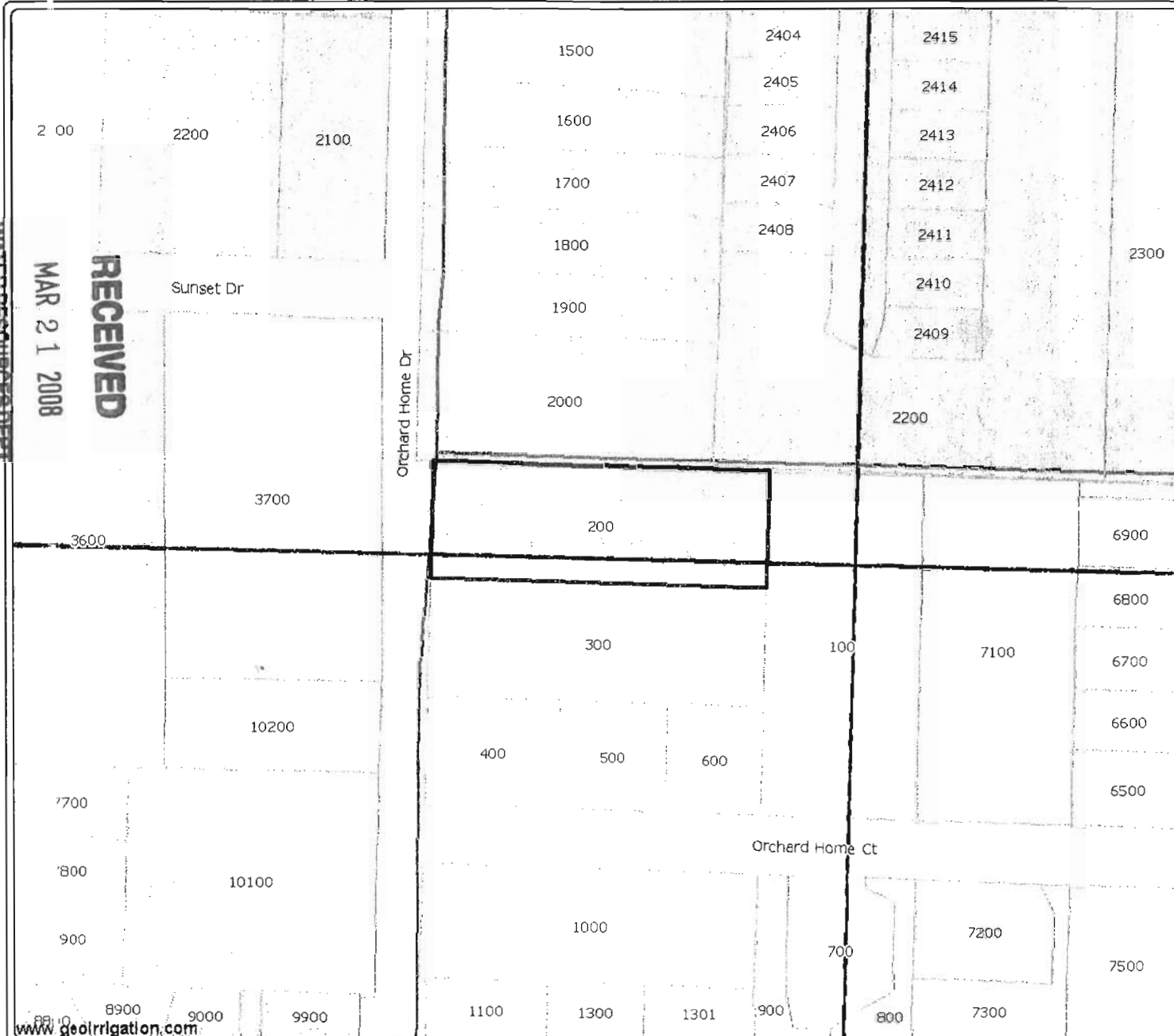
Created with MapMaker! Map created on 2/17/2008 4:36:30 PM using web.jacksoncounty.org

Please recycle with colored office plastic.

WATER RESOURCES DEPT
SALEM, OREGON

MAR 21 2008

RECEIVED



382W02AA, Tax Lot
& 300

Copley Quitclaim for
Development

- District Boundary USBR
- Road Labels
- Township Range
- Sections
- Section Labels
- Quarters
- Quarter Labels
- Quarter Quarters
- Quarter Quarters Labels
- Lot Labels
- Taxlots
- Waterbodies JACK CO
- Irrigation Ditches JACK CO
- RVCOG Laterals
- Place of Use WORKING

www.geoirrigation.com

DISCLAIMER: This map is intended for display purposes only and is not intended for any legal representations.
There are no warranties, expressed or implied, that accompany this product.

Powered By
geoirrigation



scale 1" = 200.00'
created: 2/9/2006

1/4 Sec. Cor.

37 2W 35 D

SUNSET

Thomas Rd. T.O. Dupuis Home Development 2.0 A. Transfer Off

W.N. LST. T.O.

5000
2900
210
3000
4900
4800
3100
4700
3200
4600
4500
3300
4400
3400

RECEIVED MAR 21 2008

DALE LN

4200
4100
4000
3800
3700
3600
3500
3900

2806
2807
2808
2809
2810
CLEAR VIEW

AVE.

2801
2802
2803
2805
2804
SUB.

2811

2706

2700

Malepsy Roberts Logston WA

EXCL. WA 3/90

New Pipeline

49-3

2705

300
307
305
308
309
310
300
304
306
321
303
320
302
319
200
322
324
325
300
326
327
328
343
342
341
340
339
338
337
200
2400
2300
1400

2702

2703

2600

2500

2400

2300

MEAS. IN O.S. N.Y.

(40)

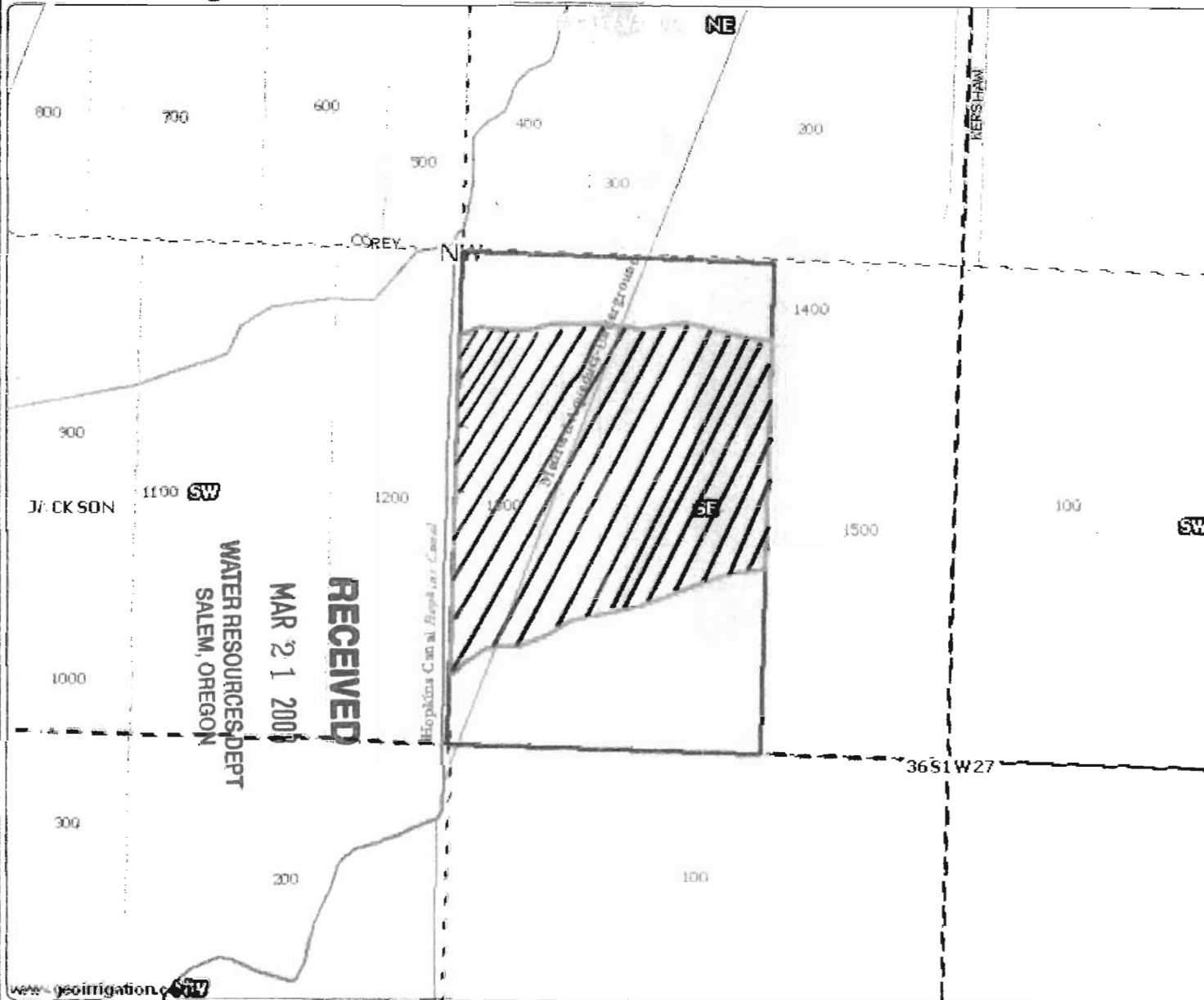
Medford Irrigation District

SAN DI TON

TRANSFER OFF

36S1W27B t#1300
15 ac. of the
24.4 irrigible ac.

- Old land
- District Boundary USBR
- County Boundary
- Road Labels
- Township Range
- Sections
- Section Labels
- Quarters
- Quarter Labels
- Quarter Quarters
- Quarter Quarters Labels
- Lot Labels
- Taxlots
- Rivers JACK CO
- Waterbodies JACK CO
- Irrigation Ditches JACK CO
- RVC/DG Laterals
- Water Rights OLD
- Water Rights NEW



www.geoirrigation.com

Transfer off 15 acres of the 24.4 irrigible acres. San Di Ton old land/east side



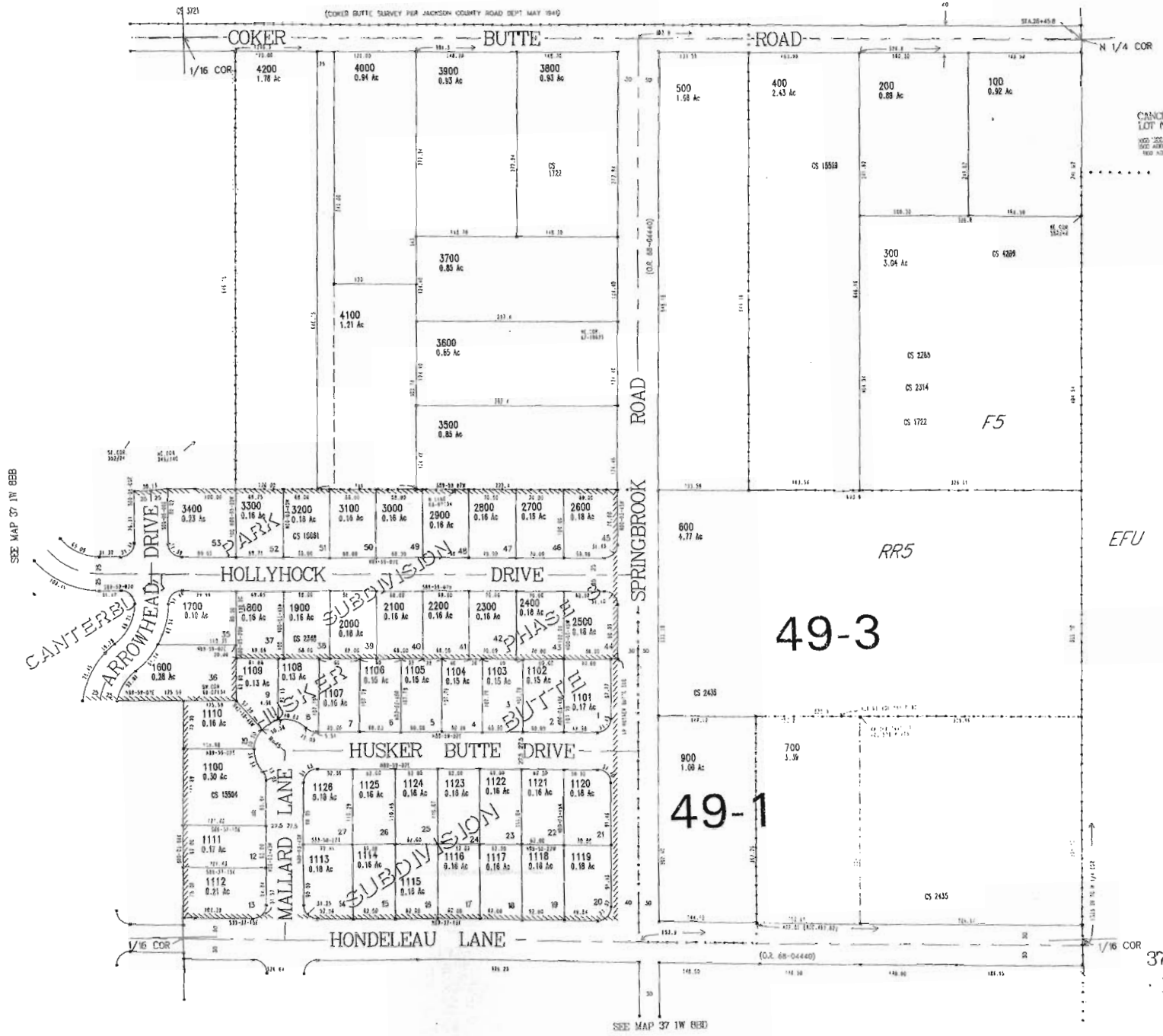
Scale 1" = 400'
Created: 2/19/2008

DISCLAIMER: This map is intended for display purposes only and is not intended for any legal representations. There are no warranties, expressed or implied, that accompany this product.

IMPORTANT
THIS MAP FOR ASSESSMENT
AND TAXATION PURPOSES
ONLY

SCALE 1 INCH = 100 FEET

SEE MAP 37 1W 5



CANCELLED TAX
LOT NUMBERS
1000 2000 3000 4000
SEE MAP 37 1W 5
AND REFER TO 1001

SEE MAP 37 1W 8

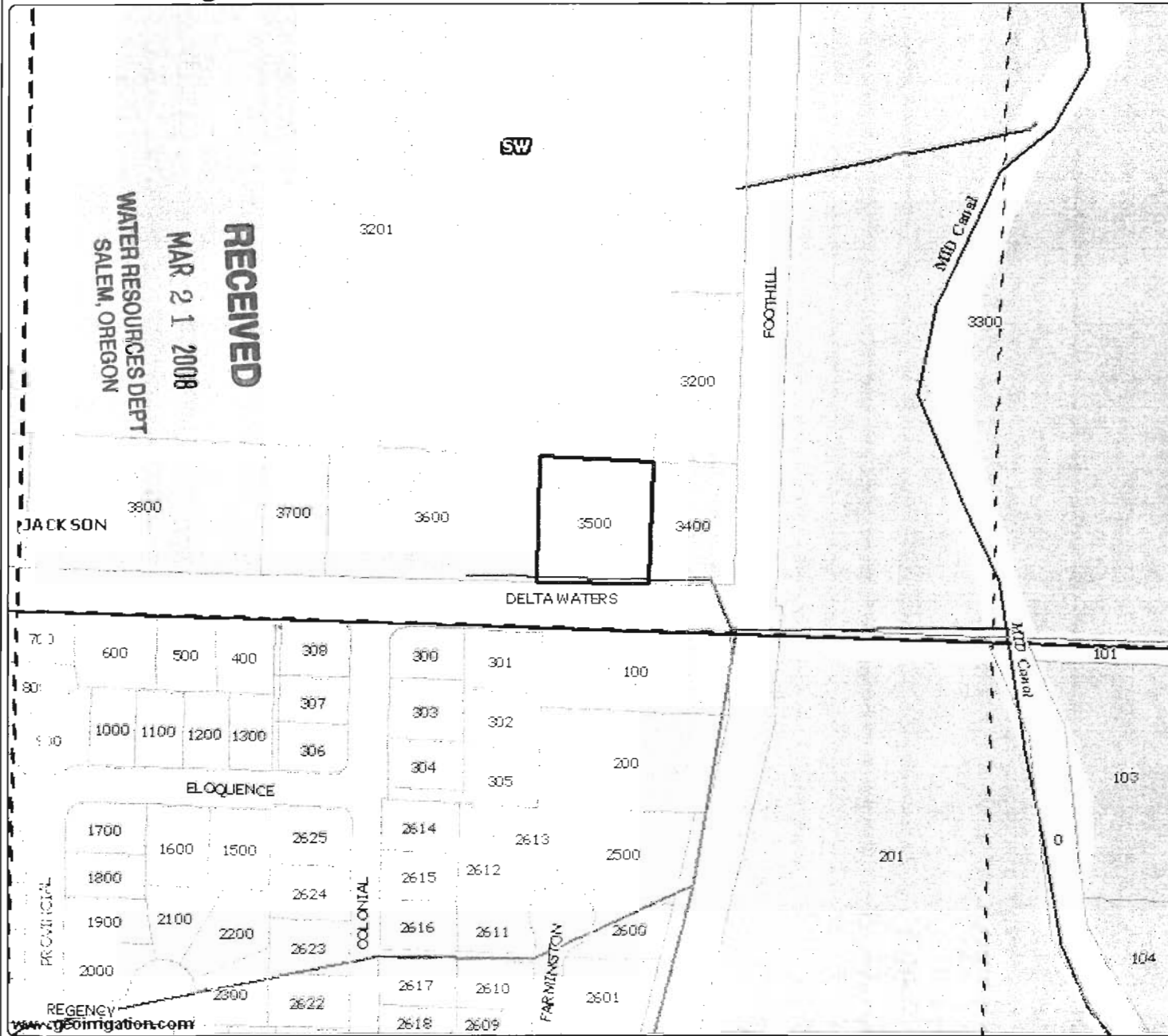
METAFLE X /MAP/371W/08/B/AO PLAT.CRA
CREATED TUESDAY JUNE 24, 2003 9:01 AM By JOHNSONH.

RECEIVED
MAR 21 2008
WATER RESOURCES DEPT
SALEM, OREGON

SEE MAP 37 1W 8B

37 1W 8BA
MEDFORD
MAY JUN 24 2003

Medford Irrigation District



Transfer off
371W09 tx lot 3500

- District Boundary USBR
- County Boundary
- Road Labels
- Township Range
- Sections
- Section Labels
- Quarters
- Quarter Labels
- Quarter Quarters
- Quarter Quarters Labels
- Lot Labels
- Taxlots
- Rivers JACK CO
- Waterbodies JACK CO
- Irrigation Ditches JACK CO
- RMCOG Laterals
- Water Rights OLD
- Water Rights NEW



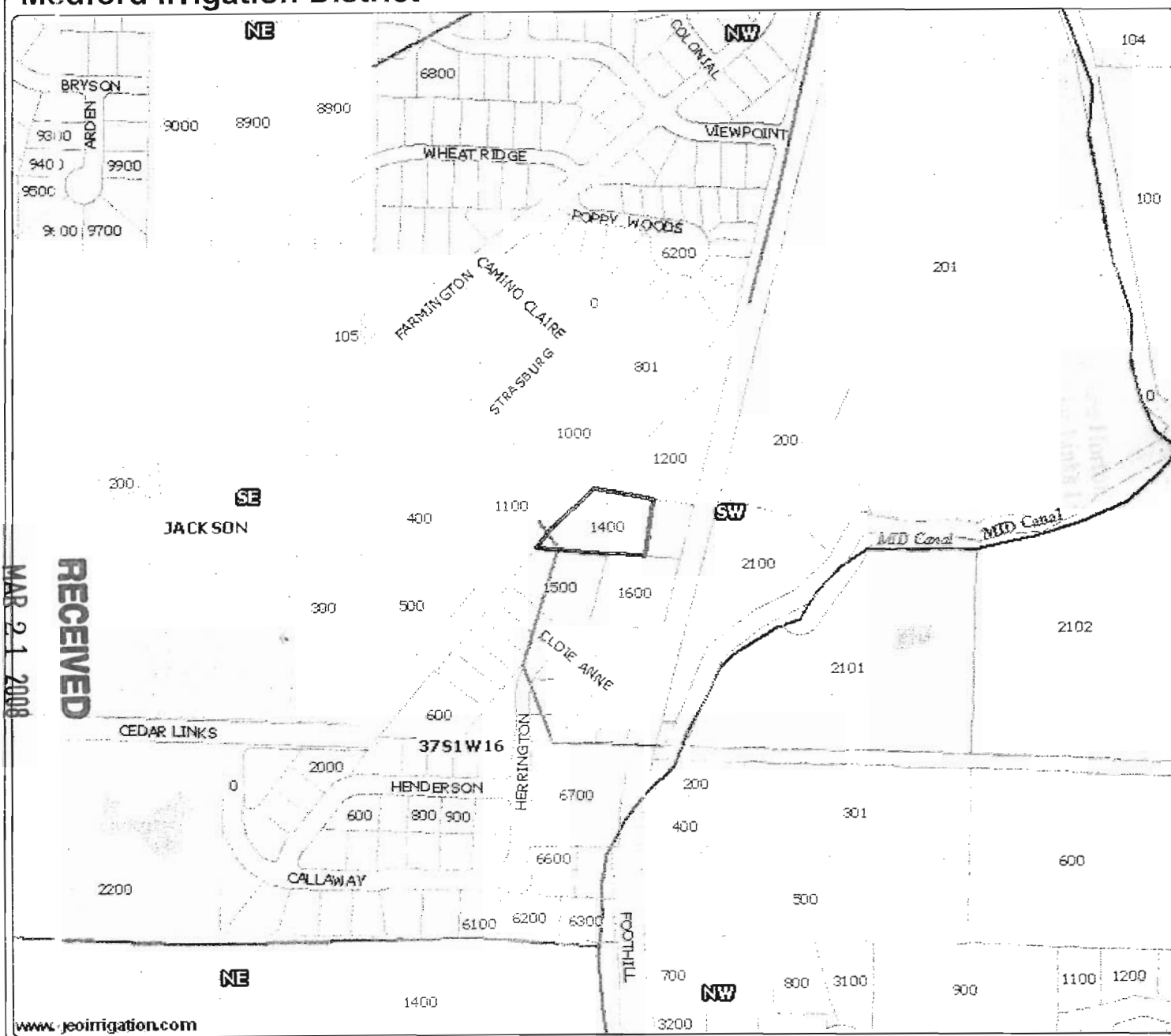
Scale 1" = 200'
Created: 2/12/2008

DISCLAIMER: This map is intended for display purposes only and is not intended for any legal representations. There are no warranties, expressed or implied, that accompany this product.

Medford Irrigation District

Transfer Off: Horton .70 ac

371W16AC TL 1400 SWNE



- District Boundary USBR
- County Boundary
- Road Labels
- Township Range
- Sections
- Section Labels
- Quarter Quarters Labels
- Lot Labels
- Taxlots
- Rivers JACK CO
- Waterbodies JACK CO
- Irrigation Ditches JACK CO
- RWCOC Laterals
- Place of Use WORKING

RECEIVED

MAR 21 2008

WATER RESOURCES DEPT
SALEM, OREGON

www.jcoirrigation.com



Scale 1" = 400'
Created: 3/29/2007

DISCLAIMER: This map is intended for display purposes only and is not intended for any legal representations. There are no warranties, expressed or implied, that accompany this product.

map when recorded

WA 4.0A
RR 5
29 ac
Bisselt
5926

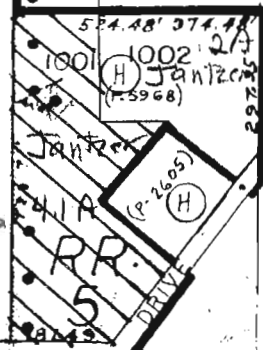
37 IW 16

dar Links
ub
zer

1000
Jantzer
Cedar Links
Golf Club
24.2 A.

(P-483)

37 IW



3160 CEDAR LINKS

1500
3372
Jantzer
Cedar Links
Golf Club
(H)

1101
531Ac
Mahar
5.3 A. 8
EXCL. 1198 WA

1100, 2A
1.09Ac
Turner
(P-2195)

1300 EXCL. 1198 WA
Pactrend
3.9 A (H) 8

1200 2.6A
EXCL. 2198 WA
Shinn (H)

STEWART ACRES

Jantzer 9
23.9 A

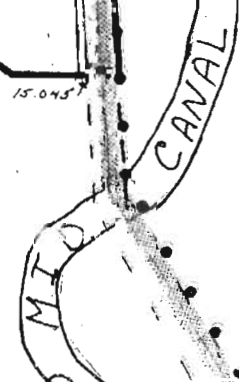
RECEIVED

MAR 21 2008

WATER RESOURCES DEPT
SALEM, OREGON

MAP 37 IW 16CC

49+1
37 IW 16CD



E.G.

37, IW 16

map when recorded

12/96 WA 4.0A RR.5 229 ac

Bisselt

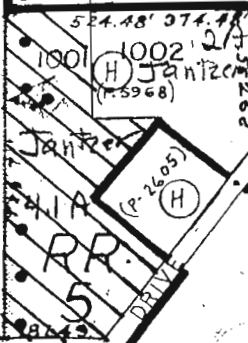
r Links

1000 Jantzer Cedar Links Golf club

24.2 A.

(P-483)

37 IW



7-8160 CEDAR

1500 Jantzer Cedar Links Golf club Pond

1100 Mahar 5.3 A. 8 EXCL. 1198 WA

1100, 2A 1.09Ac turner

(P-2195)

1300 Pac Trend 3.9 A 8 EXCL. 1198 WA

1200 2.6 A EXCL. 1198 WA Shinn

STEWART ACRES

Jantzer 9 23.9 A

(P-10709)

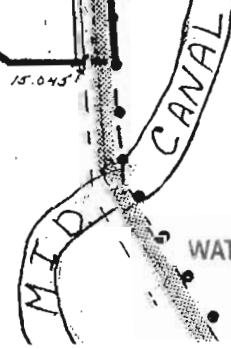
25.7 AC

(P-416)

37 IW 16CC

49+1

37 IW 16CD



RECEIVED

MAR 21 2008

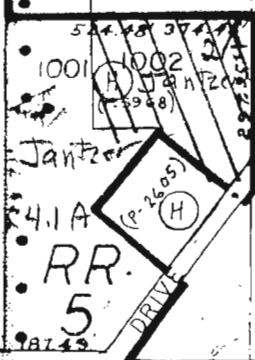
WATER RESOURCES DEP SALEM, OREGON!

31

dar Links
ub
zer

1000
Jantzer
Cedar Links
Golf Club

24.2 A.



NEW TAYLOR
400

37 IW

3160 CEDAR

LINKS

1500
Jantzer
Cedar Links
Golf Club

1101
531Ac
Mahar
5.3 A.
EXCL. 1198 WA

1100, 2A
1.09Ac
Turner

1300 EXCL. 1198 WA
Pac Trend
3.9 A

1200 2.6 A
EXCL. 1198 WA
Shinn

STEWART ACRES

Jantzer 9
23.9 A

TRACT A:

Commencing at the quarter corner common to Sections 16 and 17, Township 37 South, Range 1 West, Willamette Meridian, Jackson County, Oregon; thence along the centerline of Roberts Road, South 89° 36' 50" East, 2119.84 feet; thence North, 30.00 feet to a point on the North boundary of said road for the true point of beginning; thence North 0° 12' 10" West, 723.71 feet; thence East, 924.48 feet to a 1/2" galvanized iron pipe point to be set for the Northwest corner of tract described in Volume 531, Page 442 of Deed Records of Jackson County, Oregon; thence South 0° 15' 30" East, 297.35 feet to the South corner of said tract; thence along the Northwestern boundary of Roberts Road, South 38° 08' 20" West, 62.25 feet to an intersection with the Northeastern boundary of that parcel described in Volume 562, Page 218 of said Deed Records; thence North 61° 50' West, 206.75 feet to the most Northern corner of said parcel; thence South 37° 00' West, 210.00 feet to the most Western corner of said parcel; thence along the Southwestern boundary of said parcel South 61° 50' East, 202.51 feet to an intersection with the Northwestern boundary of Roberts Road; thence along said road boundary South 38° 08' 20" West, 270.74 feet to an angle point in said road boundary; thence along the North boundary of Roberts Road, North 89° 36' 50" West, 137.49 feet to the true point of beginning.

TRACT B:

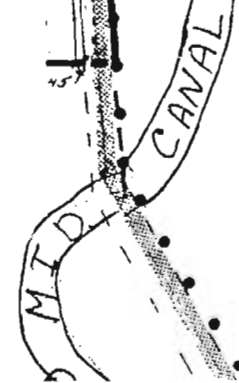
Lot 9, in ROXY ANN HEIGHTS SUBDIVISION, Jackson County, Oregon.

RECEIVED

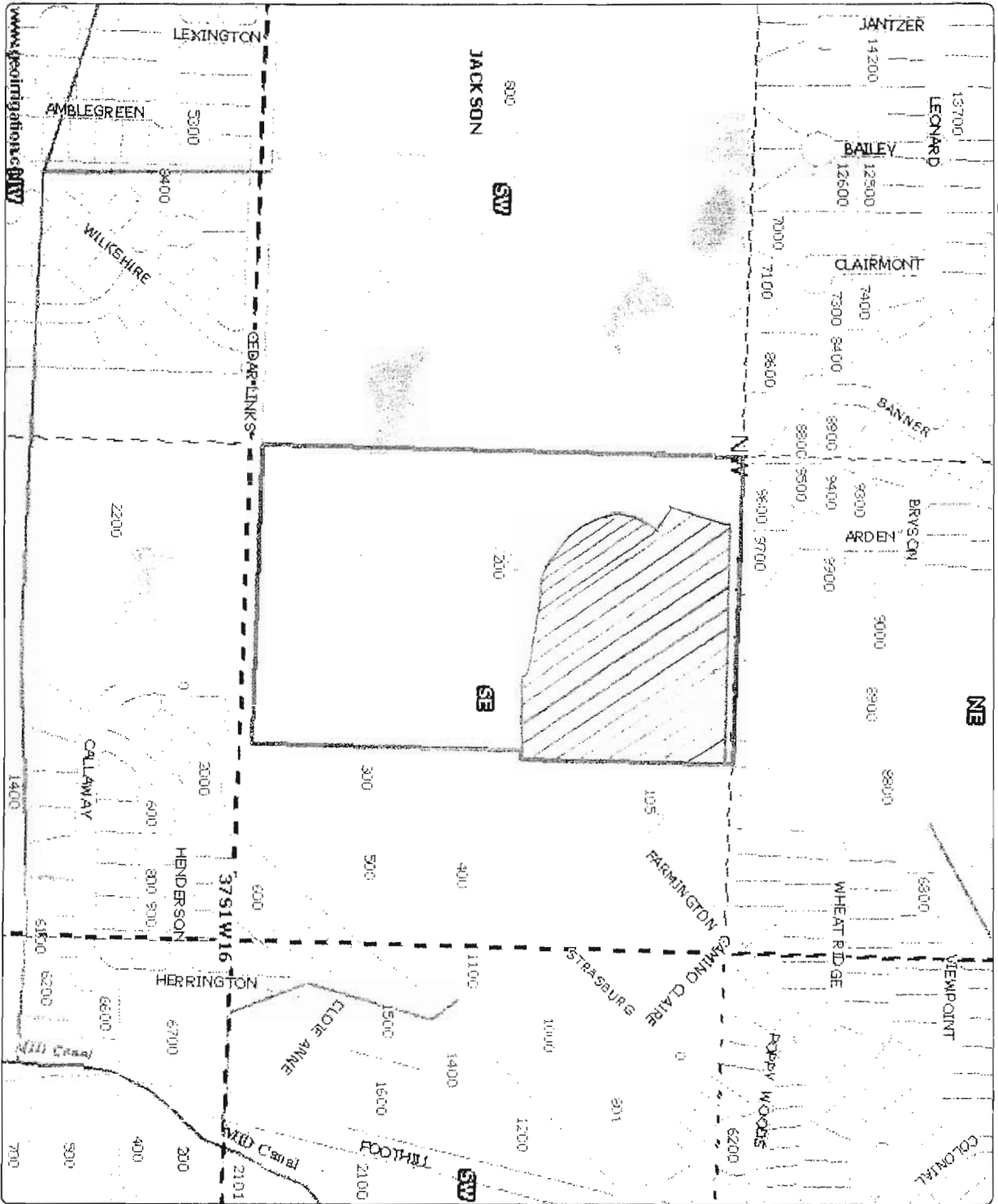
MAR 21 2008

WATER RESOURCES DEPT
SALEM, OREGON

37 IW 16CD



Medford Irrigation District



TOTAL LOT IS 23.99 IRRIGATED ACRES; 8.4 AC. TRANSFERRED OFF LEAVING 15.55 ACRES.

DISCLAIMER: This map is intended for display purposes only and is not intended to represent any legal representation. There are no warranties, expressed or implied, that accompany this product.

TRANSFER
OFF/JANTZER
8.4 AC
37-1W-16BD TL 200

RECEIVED

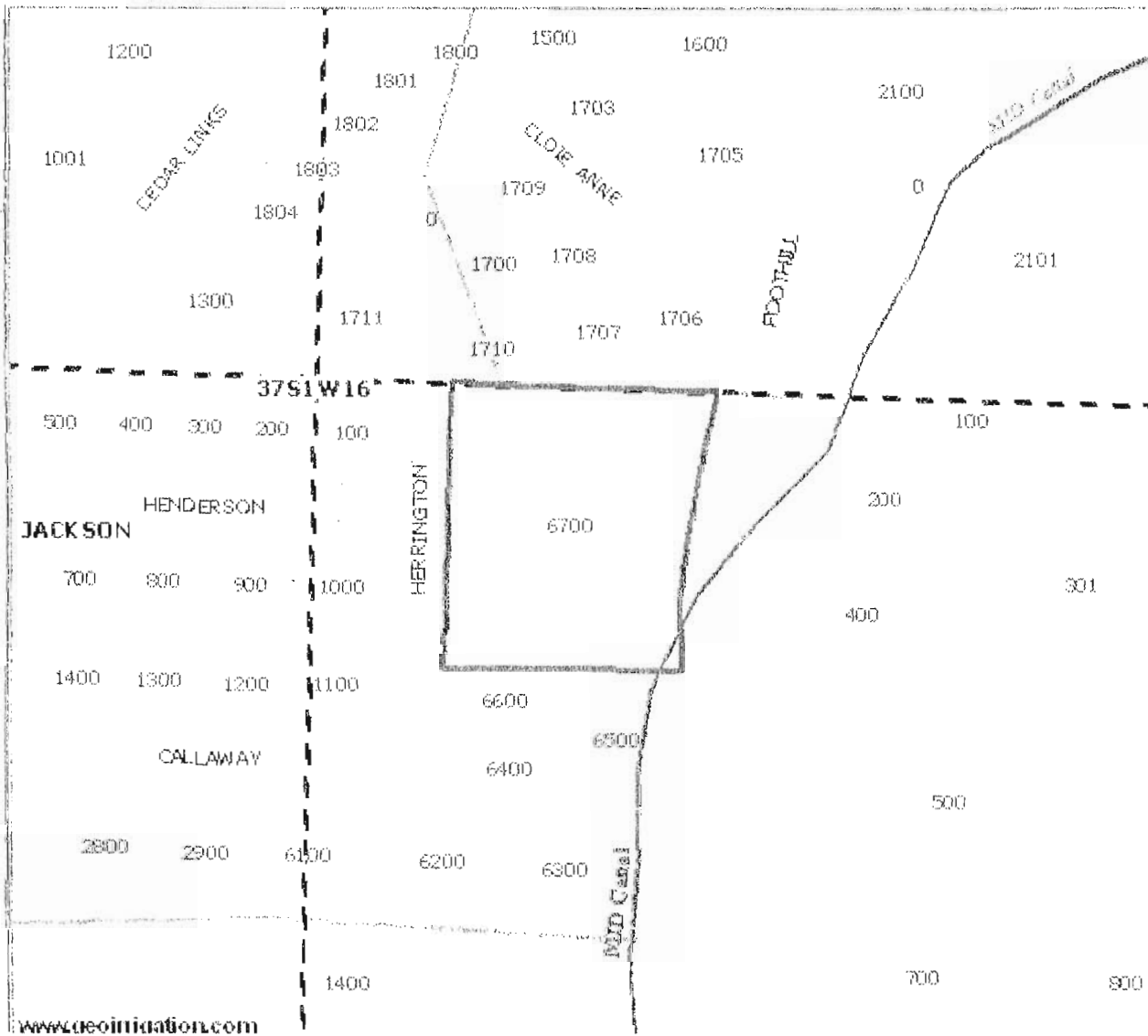
MAR 21 2008

WATER RESOURCES DEPT
 SALEM OREGON

- District Boundary USBK
- County Boundary
- Road Labels
- Township Range
- Sections
- Section Labels
- Quarters
- Quarter Labels
- Quarter Quarters
- Quarter Quarters Labels
- Lot Labels
- Taxlots
- Rivers JACK CO
- Waterbodies JACK CO
- Irrigation Ditches JACK CO
- RWC03 Laterals
- Place of Use WORKINGS



Scale 1" = 400'
 Created: 5/1/2007

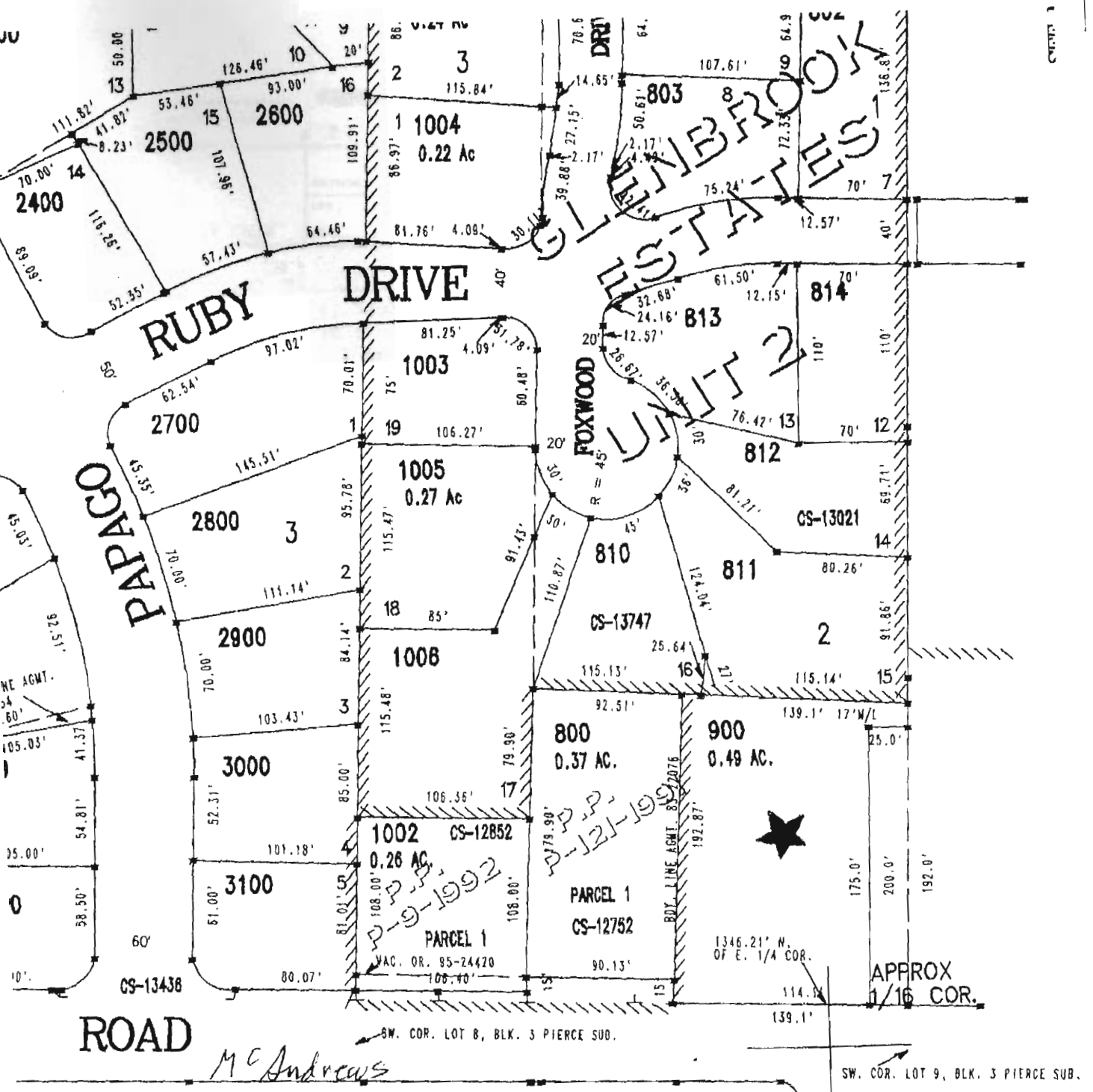


RECEIVED

MAR 21 2008

WATER RESOURCES DEPT
SALEM, OREGON

D
18
IDE
N



McAndrews

37-1W-2044

RECEIVED

MAR 21 2008

WATER RESOURCES DEPT
SALEM, OREGON

Medford Irrigation District



EXCLUSION 2001
371W20AB TL #3700 .6 A

RECEIVED

MAR 21 2008

WATER RESOURCES DEPT
SALEM, OREGON

- District Boundary USBR
- County Boundary
- Road Labels
- Township Range
- Sections
- Section Labels
- Quarters
- Quarter Labels
- Quarter Quarters
- Quarter Quarters Labels
- Lot Labels
- Taxlots
- Rivers JACK CO
- Waterbodies JACK CO
- Irrigation Ditches JACK CO
- R/COG Laterals
- Water Rights OLD
- Water Rights NEW



Scale 1" = 200'
Created: 5/21/2007

Map Maker Application

Front Counter Legend

- Highlighted Feature
- Tax Lot Outlines
- Tax Lot Numbers
- City Limits
- Ashland
- Butte Falls
- Central Point
- Eagle Point
- Gold Hill
- Jacksonville
- Medford
- Phoenix
- Rogue River
- Shady Cove
- Talent

371W21A
Tax Lot 1100
1.05 AC

RECEIVED
MAR 21 2008

WATER RESOURCES DEPT
SALEM, OREGON

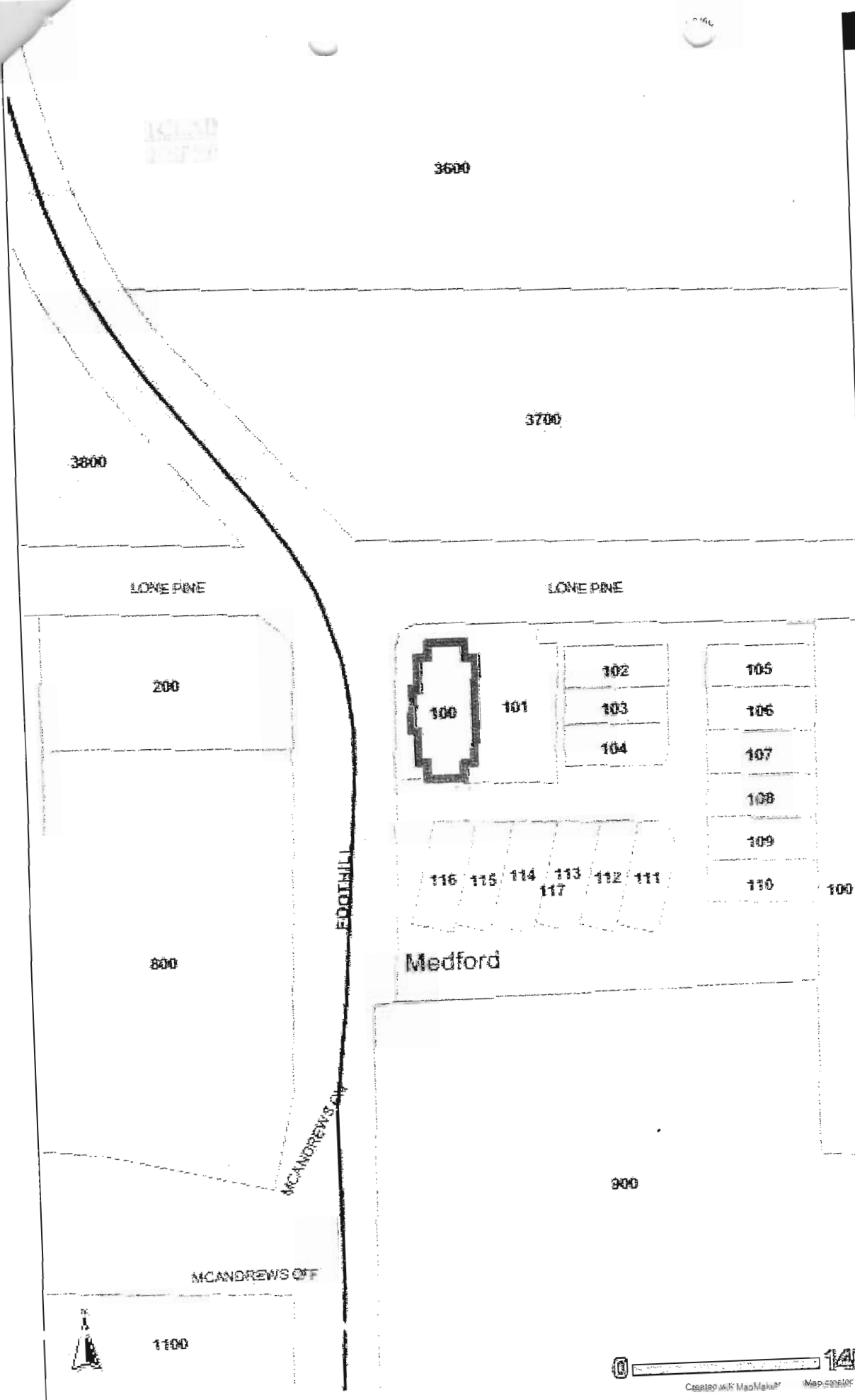


JACKSON COUNTY
Oregon

This map is based on a digital database compiled by Jackson County from a variety of sources. Jackson County cannot be held responsible for errors or omissions or for any consequential damages or expenses arising from the use of this map. © 2007 Jackson County, Oregon. Web: jacksoncounty.org

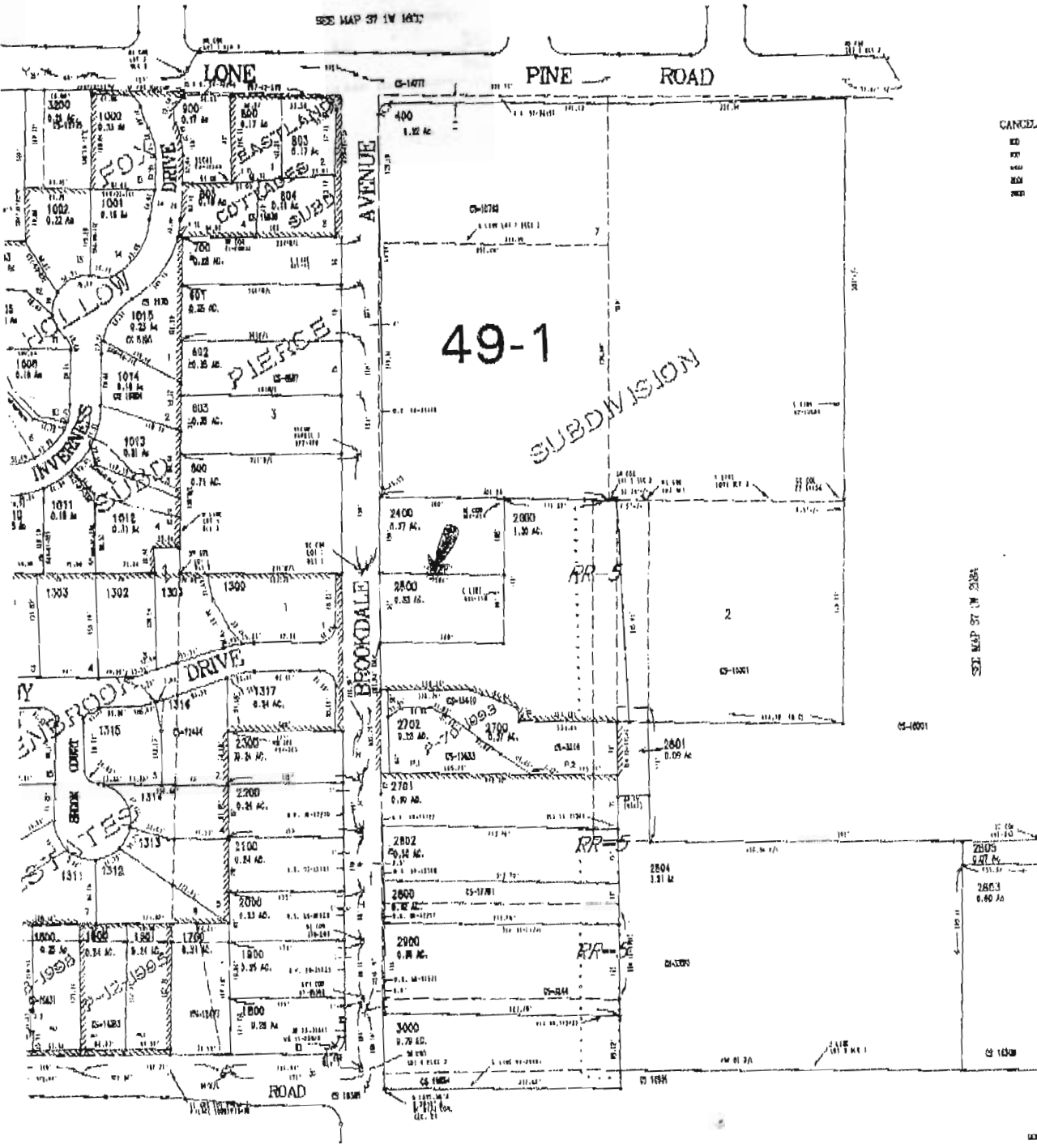


Created with MapMaker® Map created on 2/15/2008 7:58:32 AM using Web: jacksoncounty.org



NW1/4 NW1/4 SEC21 T37S R1W. WM
JACKSON COUNTY
P- 107 -

37 1W 218E
MEDFORD



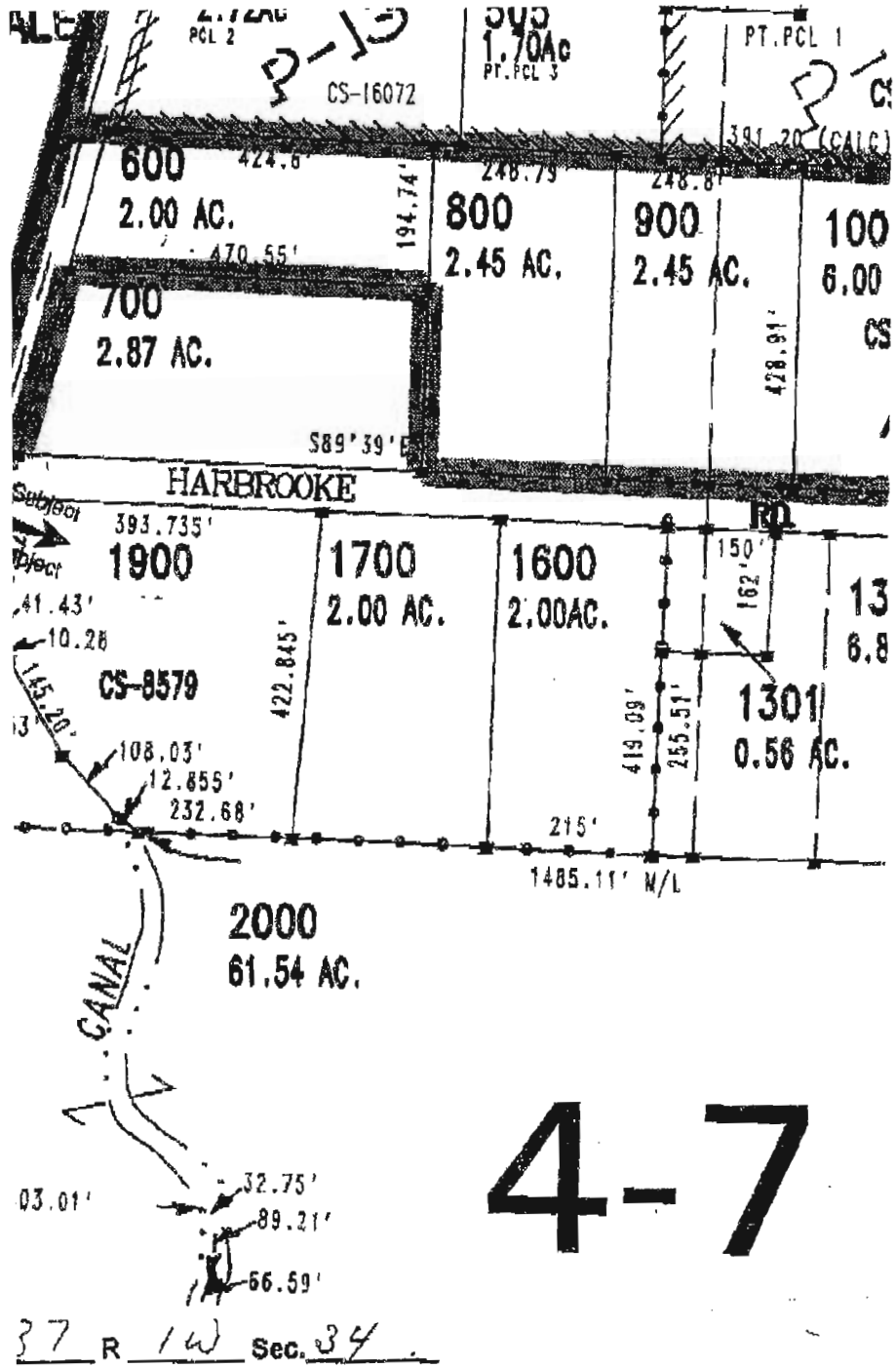
SEE MAP 37 1W 218E

TIGOR TITLE COMPANY
THIS COPY OF ASSESSOR'S MAP IS
PROVIDED SOLELY TO ASSIST IN LOCATING
SUBJECT PROPERTY. NO LIABILITY IS
ASSUMED BY TIGOR FOR DISCREPANCIES IN
THIS MAP AS OUTLINED AND THE
ACCOMPANYING LEGAL DESCRIPTION.

RECEIVED

MAR 21 2008

WATER RESOURCES DEPT
SALEM, OREGON



impose of assisting in locating said premises, and the Company
 printed on this map, including zoning, variations (if any) in actual
 led by actual survey.

RECEIVED

MAR 21 2008

WATER RESOURCES DEPT
 SALEM, OREGON