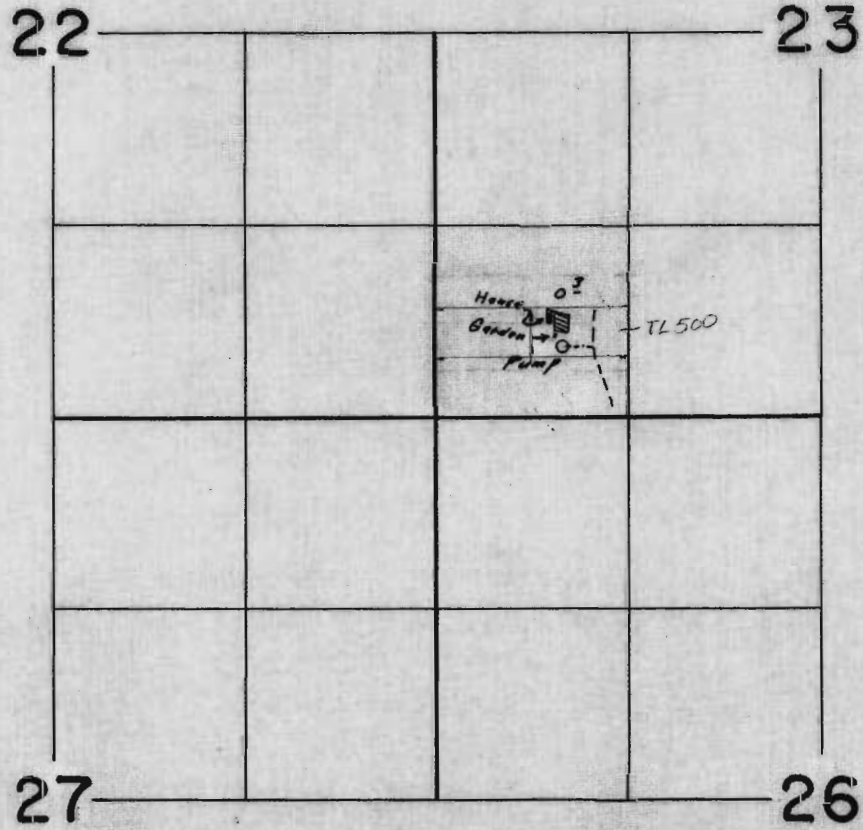


T.17S.R.12E.W.M.



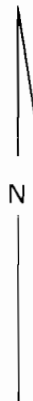
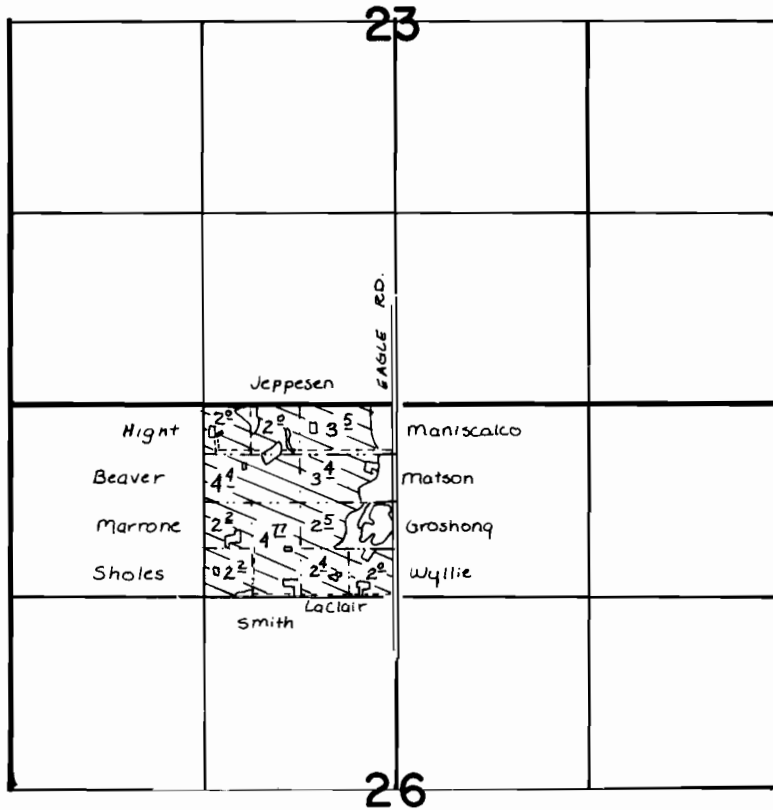
**FINAL PROOF SURVEY**  
UNDER

Transfer No. K-36  
Application No. \_\_\_\_\_ Permit No. \_\_\_\_\_  
IN NAME OF

**J. M. MICHAELIS**

Surveyed August 24 1965, by *Clayton J. Linder*

# T.17S., R.12E., W.M.



SCALE: 1" = 1320'

## FINAL PROOF SURVEY UNDER

Transfers K-36,  
P-63, N-27

IN NAME OF

**SHOLES, et. al.**

Surveyed MAY 3, 1966, by W.J. RUPPERT