

RECEIVED

MAY 21 1964

STATE ENGINEER
SALEM, OREGON

Transfer No. _____


Date _____

Map of lands to _____ which water right is being transferred.

Township 14

Range 13

Section 31

| | | | | | | | |
|--|--|--|--|--|--|--|--|
| | | | | | | | |
| | | | | | | | |
|  | | | | | | | |
| | | | | | | | |
| | | | | | | | |

RECEIVED
MAY 21 1964

Transfer No. _____

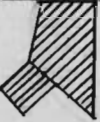
STATE ENGINEER Date _____
SALEM, OREGON

Map of lands _____ from _____ which water right is being transferred.

Township 14

Range 13

Section 31

| | | | |
|--|--|--|---|
| | | |  |
| | | | |
| | | | |
| | | | |
| | | | |

RECEIVED
MAY 21 1964

Transfer No. _____

STATE ENGINEER
SALEM, OREGON


Date _____

Map of lands _____ to _____ which water right is being transferred.

Township 15

Range 13

Section 20



RECEIVED
MAY 21 1964

STATE ENGINEER
SALEM, OREGON

Transfer No. _____

Date _____

Map of lands _____ from _____ which water right is being transferred.

Township 15

Range 13

Section 9

