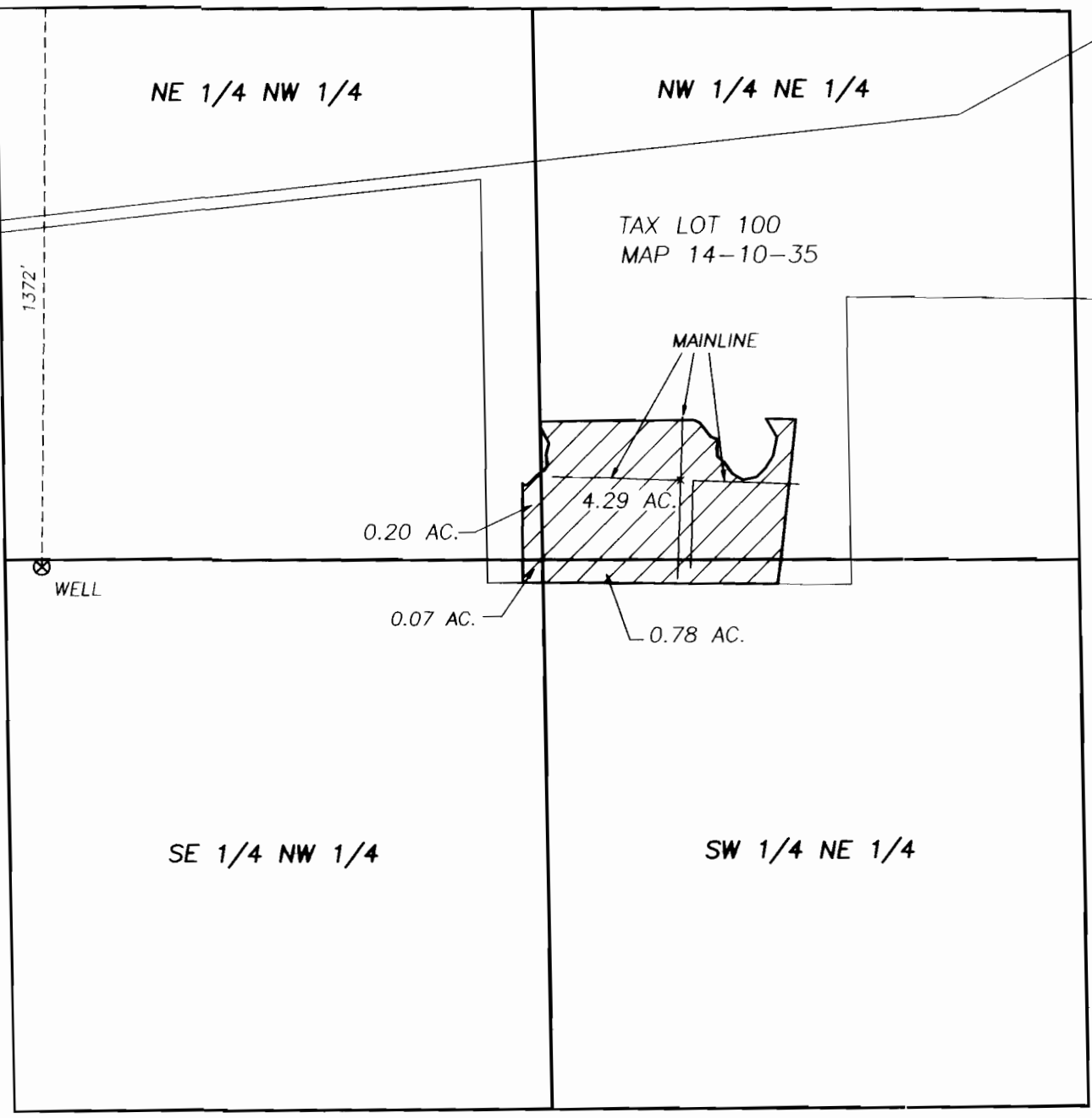


27 26
34 35

T14S, R10E, W.M.
DESCHUTES CO., OR

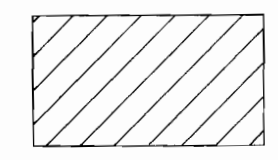


FINAL PROOF SURVEY CLAIM OF BENEFICIAL USE


A PARCEL OF LAND SITUATED IN THE
NORTH HALF OF SEC. 35, T14S, R10E,
W.M., DESCHUTES COUNTY, OREGON

TRANSFER NO. T-8797

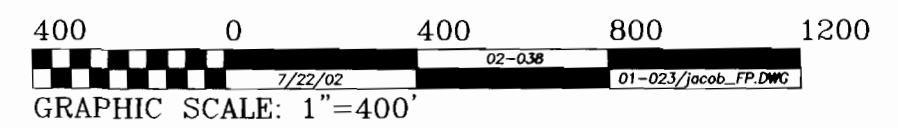
IN THE NAME OF DON JACOBSON



IRRIGATED AREA
FROM CERTIFICATE #65886, PRIORITY
DATE 1/16/1985.



JAN 26 2004



THIS MAP IS FOR THE PURPOSE OF IDENTIFYING THE LOCATION OF THE WATER RIGHT.
IT IS NOT INTENDED TO PROVIDE LEGAL DIMENSIONS OR LOCATIONS OF PROPERTY
OWNERSHIP LINES.