






Pump/POD 1 is 30' N. & 1060' E. of the W1/4 Cor. Sec. 12 - 64186  
 POD 2 is 1386' N. & 1518' W. of the SE Cor. Sec. 12 - 64186  
 POD 3 is 560' S. & 1250' E. of the NW Cor. Sec. 18 - 64186

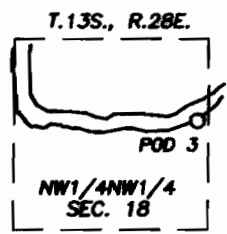
-  CURRENT PLACE OF USE C-25853
-  CURRENT PLACE OF USE C-57837
-  CURRENT PLACE OF USE C-64186
-  CURRENT PLACE OF USE C-25853
-  CURRENT PLACE OF USE SUPPLEMENTAL RIGHTS C-64186

**APPLICATION MAP FOR  
 WATER RIGHT TRANSFER  
 CHANGE IN PLACE OF USE**

IN NAME OF  
**LAZY H LAND AND CATTLE COMPANY INC.**

BY  
**BAGETT-GRIFFITH & BLACKMAN  
 217 N. CANYON BLVD.  
 JOHN DAY, OREGON 97845  
 (541) 575-1251**

**SEPTEMBER 16, 2003**



**RECEIVED**  
 SEP 19 2003  
 WATER RESOURCES DEPT  
 SALEM, OREGON

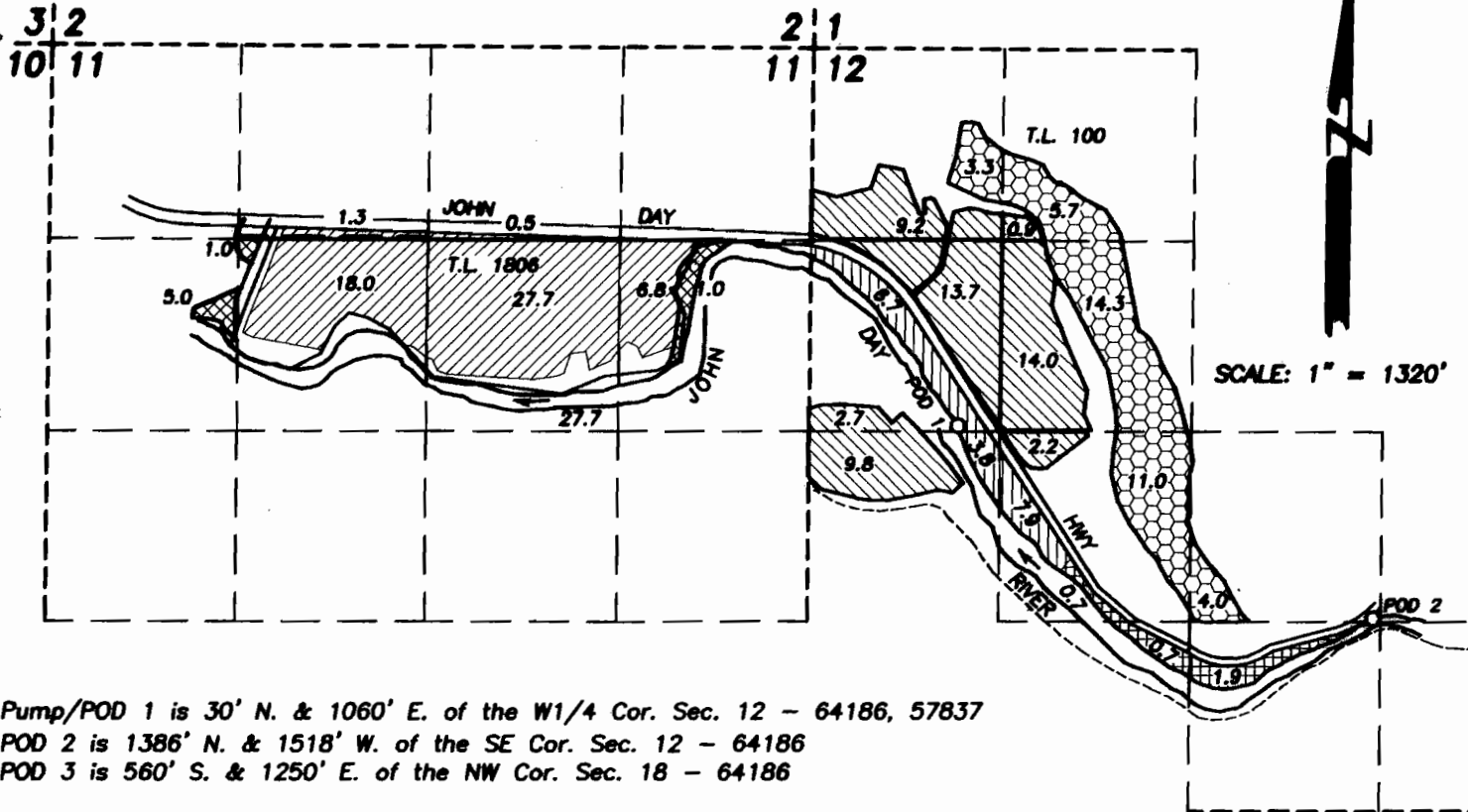
NOTE: THE PREPARATION OF THIS MAP WAS FOR THE PURPOSE OF IDENTIFYING THE LOCATION OF THE PROPOSED WATER RIGHT AND HAS NO INTENT TO PROVIDE DIMENSIONS OR LOCATION OF PROPERTY OWNERSHIP LINES.  
 NOTE: EXISTING WATER RIGHTS OF RECORD WERE USED TO LOCATE WATER RIGHT LOCATIONS.

Certified Water Right Examiner  
 # 008  
*Robert D. Bagett*  
 Robert D. Bagett  
 Nov. 19, 1987  
**STATE OF OREGON**







T-9551

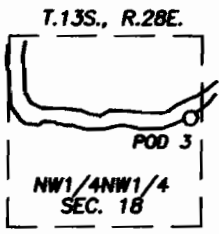
From

T.13S., R.27E., W.M.



Pump/POD 1 is 30' N. & 1060' E. of the W1/4 Cor. Sec. 12 - 64186, 57837  
 POD 2 is 1386' N. & 1518' W. of the SE Cor. Sec. 12 - 64186  
 POD 3 is 560' S. & 1250' E. of the NW Cor. Sec. 18 - 64186

-  PROPOSED PLACE OF USE C-57837
-  PROPOSED PLACE OF USE C-64186
-  PROPOSED PLACE OF USE C-25853
-  REMAINING RIGHTS C-64186
-  REMAINING RIGHTS C-25853
-  REMAINING RIGHTS C-64186 SUPPLEMENTAL



**APPLICATION MAP FOR  
 TRANSFER PLACE OF USE  
 IN NAME OF  
 LAZY H LAND AND CATTLE COMPANY INC.**

BY  
**BAGETT-GRIFFITH & BLACKMAN**  
 217 N. CANYON BLVD.  
 JOHN DAY, OREGON 97845  
 (541) 575-1251

SEPTEMBER 16, 2003

**RECEIVED**  
 SEP 19 2003  
 WATER RESOURCES DEPT  
 SALEM, OREGON

Certified Water Right Examiner  
 # 009  
*Robert D. Baggett*  
 Robert D. Baggett  
 Nov. 19, 1987  
**STATE OF OREGON**

NOTE: THE PREPARATION OF THIS MAP WAS FOR THE PURPOSE OF IDENTIFYING THE LOCATION OF THE PROPOSED WATER RIGHT AND HAS NO INTENT TO PROVIDE DIMENSIONS OR LOCATION OF PROPERTY OWNERSHIP LINES.

T-9551