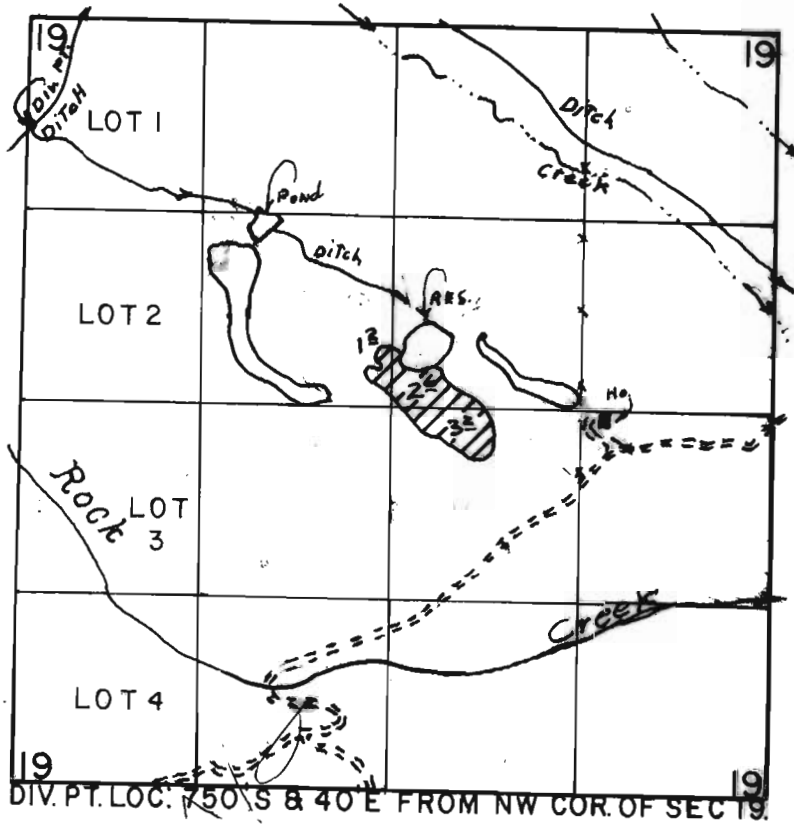


T.4S.,R.12E.,W.M.



SCALE: 1" = 1320'

**FINAL PROOF SURVEY**  
**UNDER**

OLD CERTIFICATE NO. **46367**  
TRANSFER NO. **4994**

Application No. **X.X.X.X** Permit No. **XXX.XXX.X**  
**IN NAME OF**

*Partially  
Assigned*

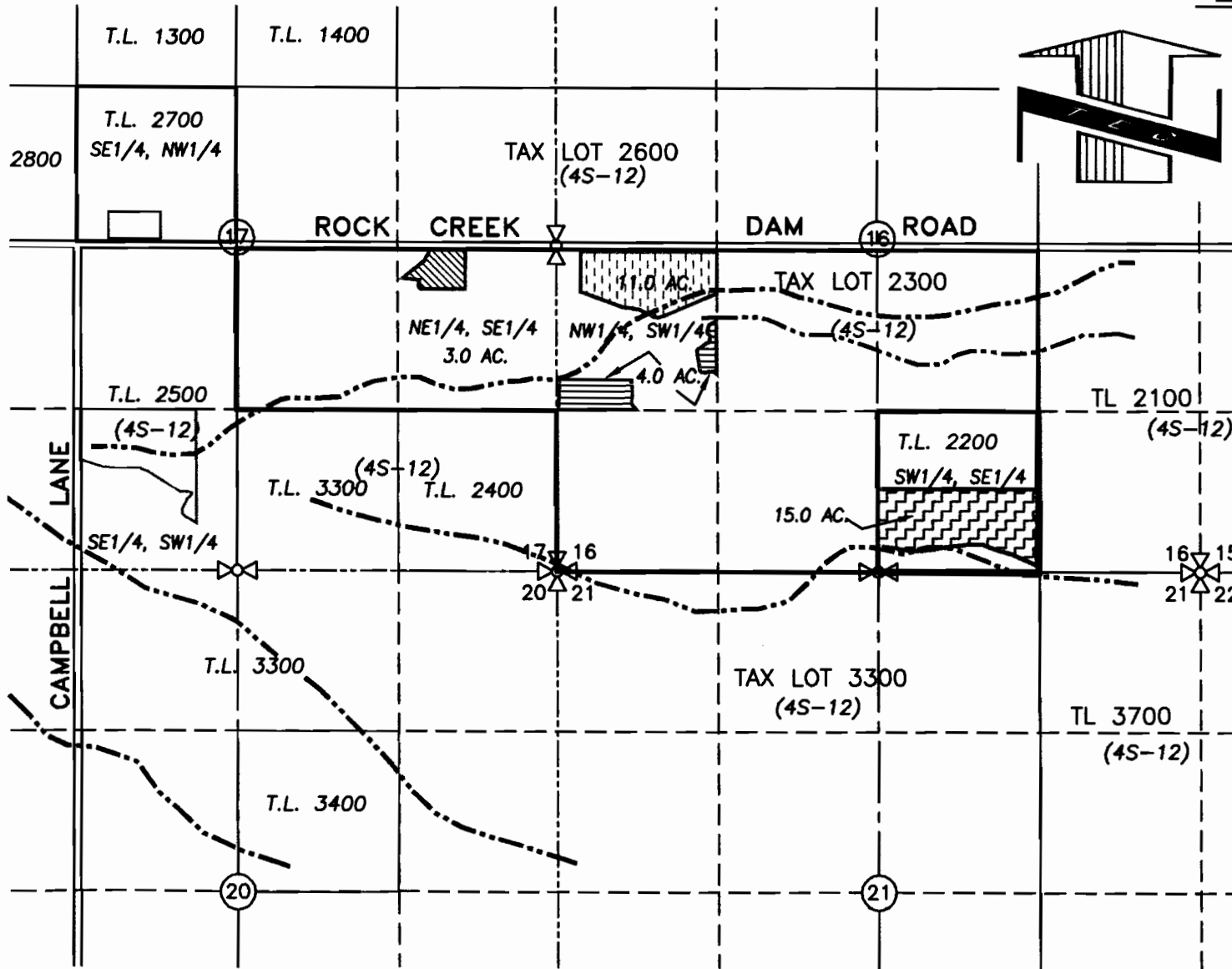
**PATRICK DAVIS**





Surveyed **JULY 18, 1995**, by **R.M. SUTTERFIELD**

SECTIONS 16 AND 17, TWP. 4 S., RANGE 12 E., W.M.  
 WASCO COUNTY, OREGON

APPLICATION FOR TRANSFER  
 AND PERMIT AMENDMENT  
 TRANSFER "FROM" MAP

SCALE: 1" = 1320'



-  3.0 AC. CERT. 74028 AND CERT. 73996
-  11.0 AC. CERT. 74031 AND CERT. 73996
-  4.0 AC. CERT. 74028
-  15.0 AC. PERMIT 50014

APPLICATION No. \_\_\_\_\_

PERMIT No. \_\_\_\_\_


IN THE NAME OF:  
 JACK STEVENS

DATE: OCTOBER 26, 2005

BY:  
**TENNESON ENGINEERING CORP.**  
 409 LINCOLN STREET,  
 THE DALLES, OREGON. 97058  
 PH. (541) 296-9177  
 FAX (541) 296-6657

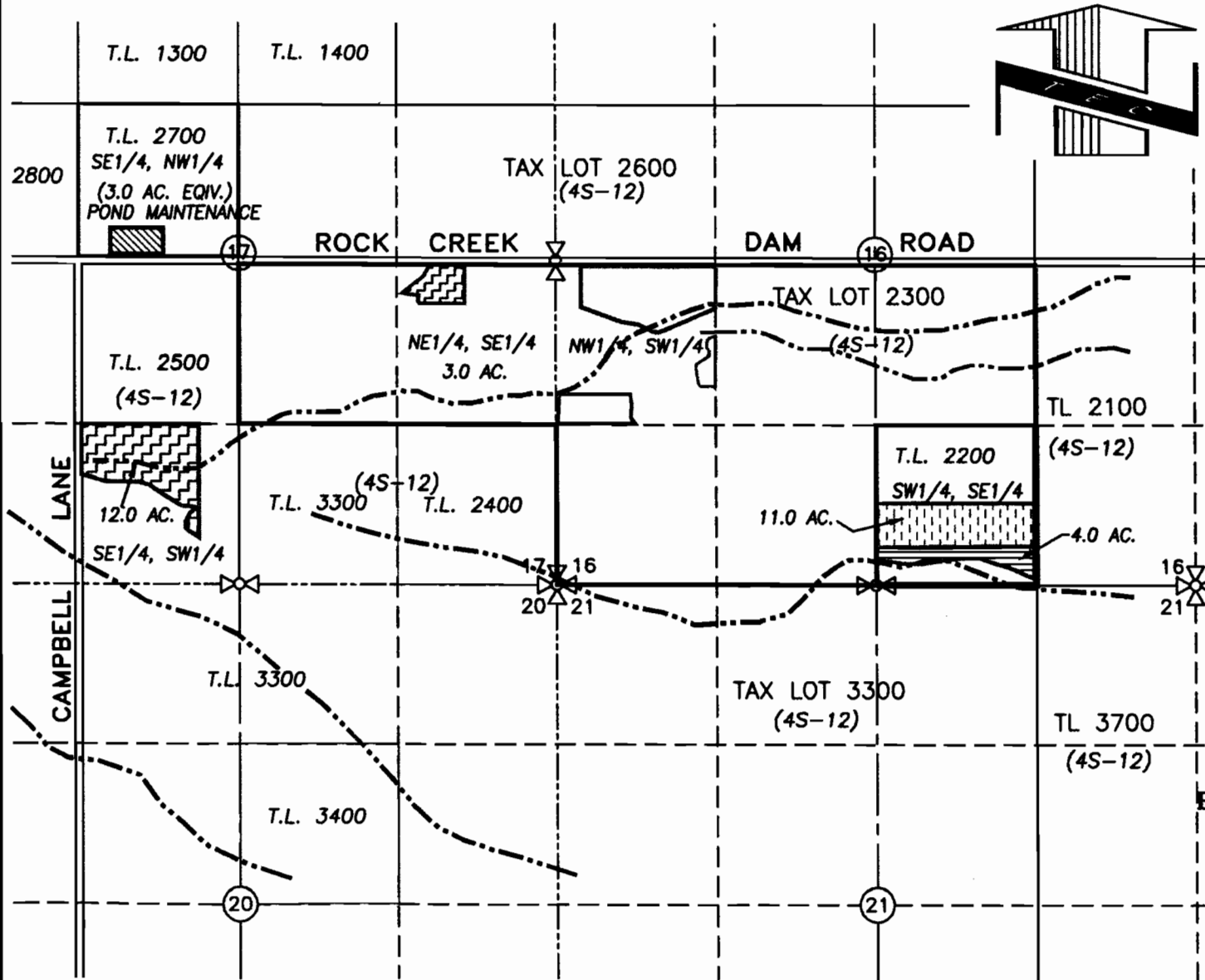


**NOTE:** EXPIRES: 06/30/06  
 "THIS MAP IS NOT INTENDED TO  
 PROVIDE DIMENSIONS OR LOCATIONS  
 OF PROPERTY OWNERSHIP LINES."







SECTIONS 16 AND 17, TWP. 4 S., RANGE 12 E., W.M.  
 WASCO COUNTY, OREGON

APPLICATION FOR TRANSFER  
 AND PERMIT AMENDMENT  
 TRANSFER "TO" MAP



SCALE: 1" = 1320'

-  3.0 AC. CHANGE TO MAINTENANCE OF POND CERT. 74028 AND CERT. 73996
-  11.0 AC. IRRIGATION CERT. 74031 AND CERT. 73996
-  4.0 AC. IRRIGATION, CERT. 74028
-  3.0 AC. AND 12.0 AC. BLOCKS OF IRRIGATION, PERMIT 50014

APPLICATION No. \_\_\_\_\_

PERMIT No. \_\_\_\_\_

IN THE NAME OF:  
 JACK STEVENS

DATE: OCTOBER 26, 2005

BY: **TENNESON ENGINEERING CORP.**  
 409 LINCOLN STREET,  
 THE DALLES, OREGON. 97058  
 PH. (541) 296-9177  
 FAX (541) 296-6657

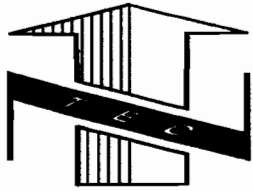
RECEIVED  
 OCT 27 2005  
 WASCO COUNTY, OREGON

Certified Water Right Examiner  
 #132  
*Larry M. Toll*  
 Larry M. Toll  
 November 19, 1987  
 STATE OF OREGON

EXPIRES: 06/30/06

**NOTE:**  
 "THIS MAP IS NOT INTENDED TO  
 PROVIDE DIMENSIONS OR LOCATIONS  
 OF PROPERTY OWNERSHIP LINES."





WASCO COUNTY, OREGON

**ROCK CREEK DISTRICT  
IMPROVEMENT COMPANY**

**DIVERSION POINTS**

SCALE: 1" = 1320'

APPLICATION No. \_\_\_\_\_

PERMIT No. \_\_\_\_\_

IN THE NAME OF:

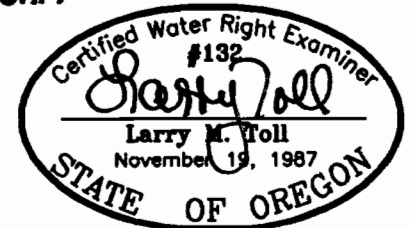
**JACK STEVENS**

DATE: **OCTOBER 26, 2005**

BY:

**TENNESON ENGINEERING CORP.**

409 LINCOLN STREET,  
THE DALLES, OREGON. 97058  
PH. (541) 296-9177  
FAX (541) 296-6657



EXPIRES: 06/30/06

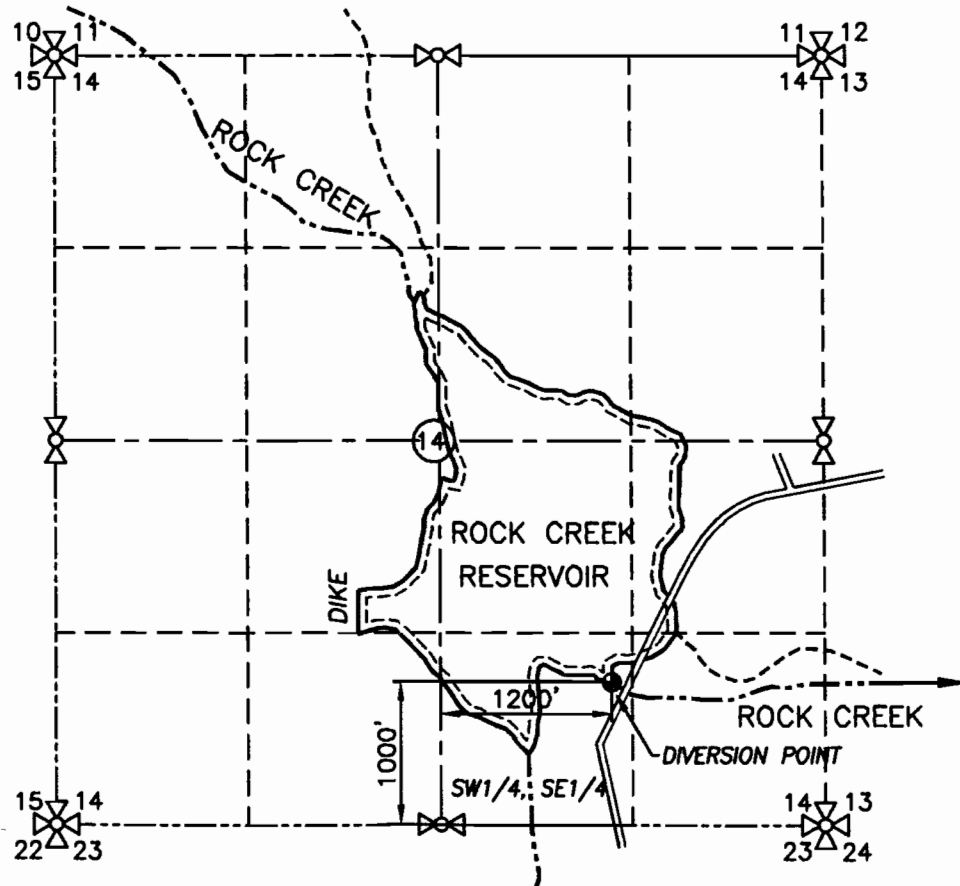
**NOTE:**

"THIS MAP IS NOT INTENDED TO  
PROVIDE DIMENSIONS OR LOCATIONS  
OF PROPERTY OWNERSHIP LINES."

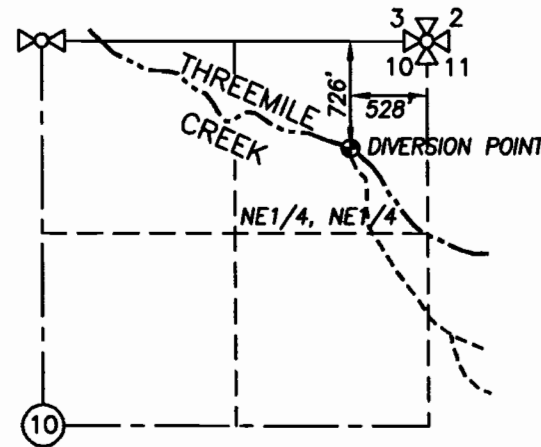
SHEET 3 OF 3

W.O. #11842

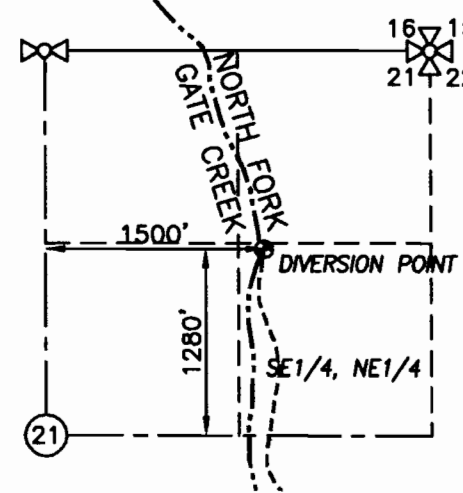
TWP.4S. RGE.11E. WM



TWP.4S. RGE.11E. WM



TWP.4S. RGE.11E. WM



RECEIVED  
OCT 27 2005  
RESOURCES DEPT  
SALEM, OREGON