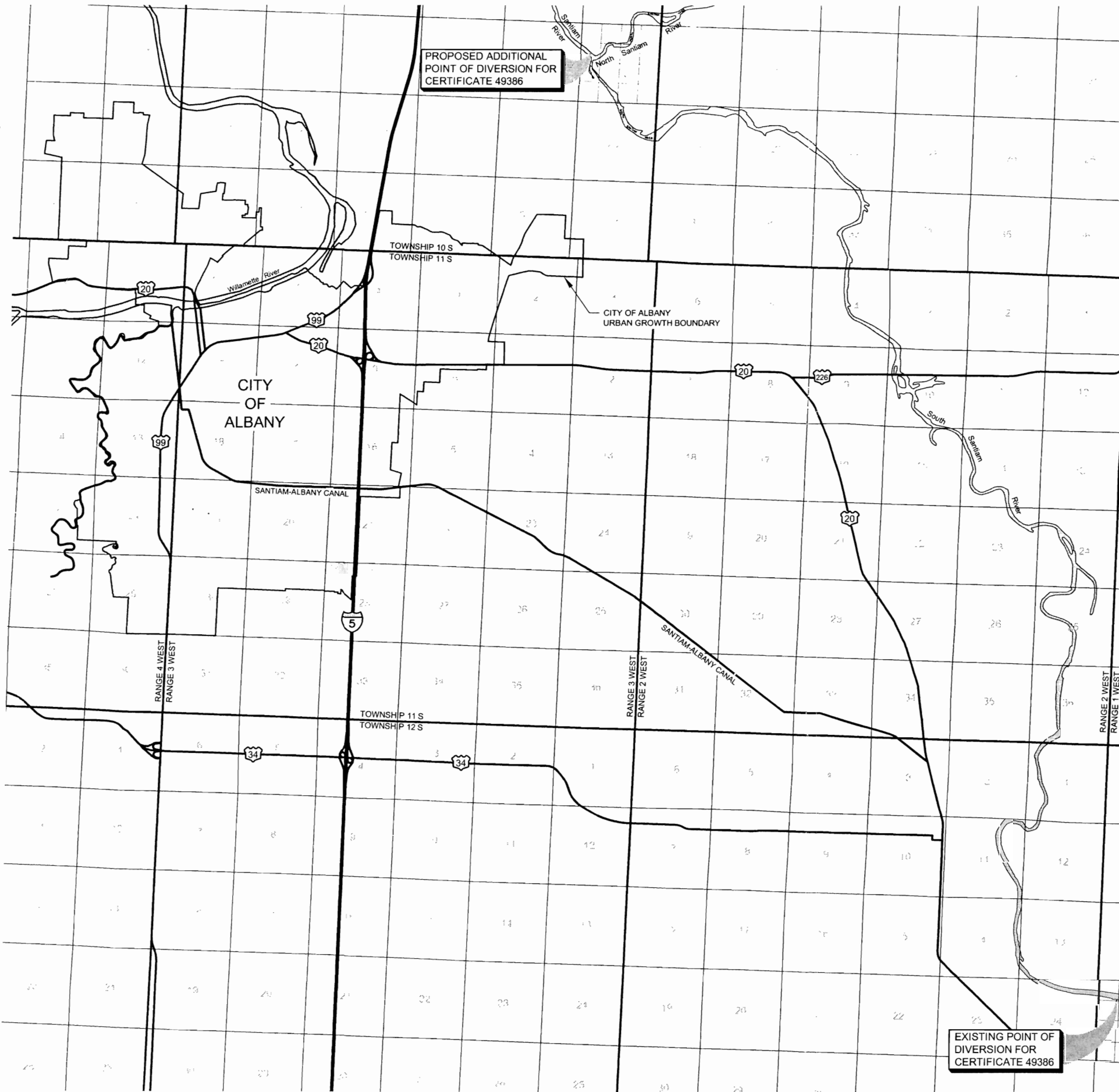


RECEIVED

SEP 11 2003

WATER RESOURCES DEPT  
SALEM, OREGON

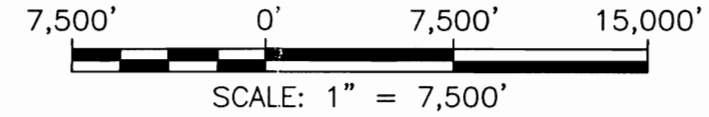

G:\563\142\Cad\Transfer Map\W563142\_F2 11:03 08/15/2003 SS



**NOTES:**

1. THIS MAP WAS PREPARED FOR THE PURPOSE OF IDENTIFYING THE LOCATION OF WATER RIGHTS ONLY AND IS NOT INTENDED TO PROVIDE LEGAL DIMENSIONS OR LOCATIONS OF PROPERTY OWNERSHIP LINES.

ADD POINT OF DIVERSION TO CERTIFICATE No. 49386 AT SW 1/4, NW 1/4, SECTION 24 T10S, R3W W.M.



RECEIVED  
SEP 28 2003  
WATER RESOURCES DEPT  
SALEM, OREGON



**NEWTON**  
CONSULTANTS INC.  
Earth, Water and Rock Specialists  
Ph: 503 228-7718  
Fax: 503 228-7781

Overview Map  
Water Right Transfer Map  
City of Albany, Oregon

DESIGNED BY:  
D.Newton

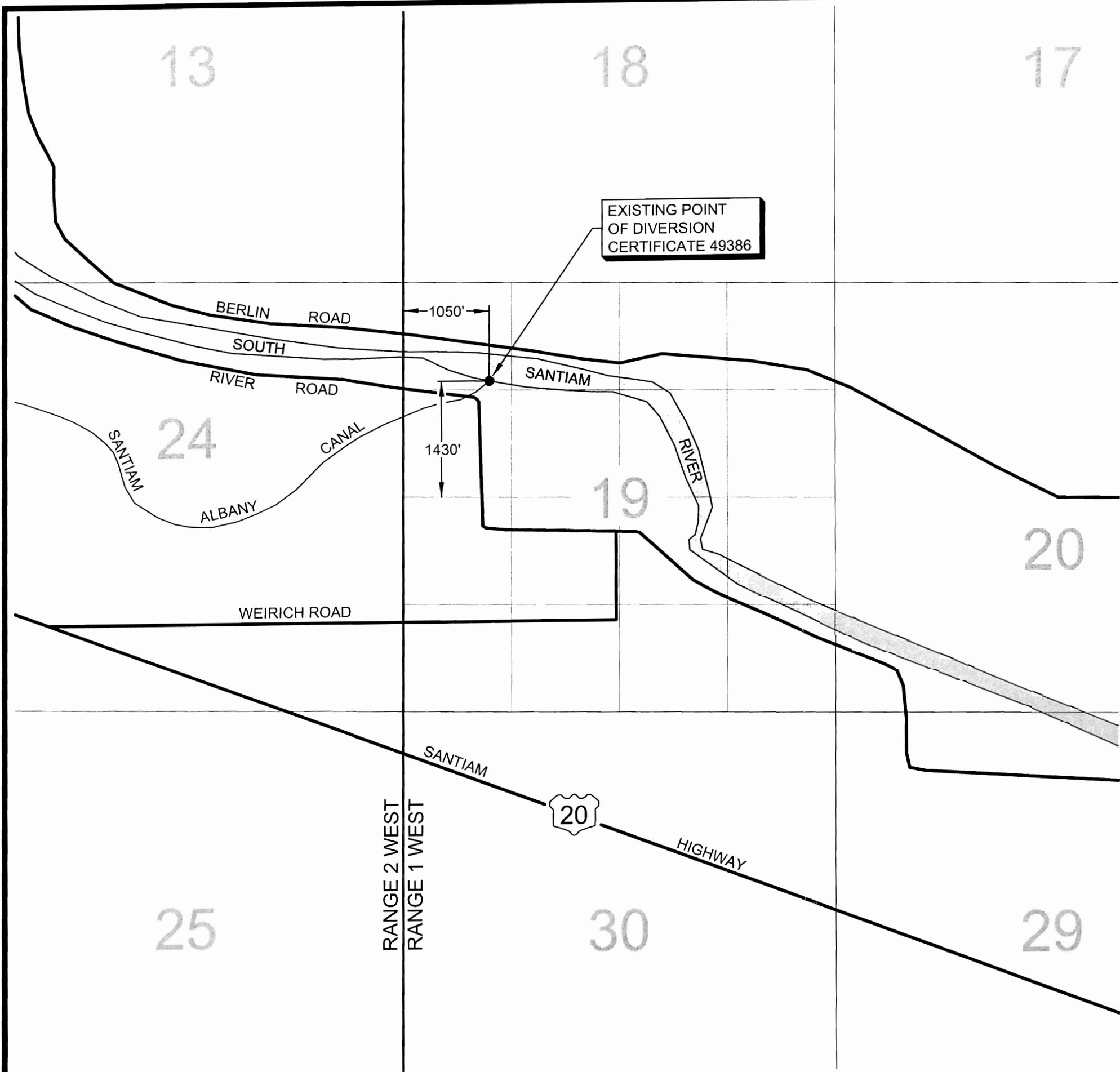
DRAWN BY:  
S.Schenck

DATE:  
AUG 2003

PROJECT NO.  
563 - 142

FIGURE  
1

T-95208



EXISTING POINT  
OF DIVERSION  
CERTIFICATE 49386

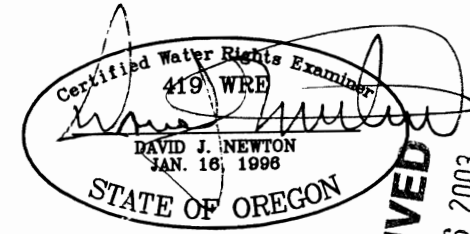
**NOTES:**

1. THIS MAP WAS PREPARED FOR THE PURPOSE OF IDENTIFYING THE LOCATION OF WATER RIGHTS ONLY AND IS NOT INTENDED TO PROVIDE LEGAL DIMENSIONS OR LOCATIONS OF PROPERTY OWNERSHIP LINES.

**EXPLANATION:**

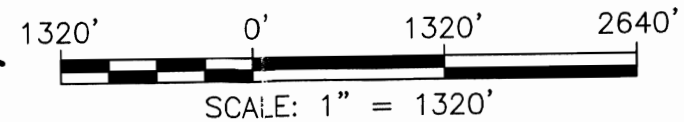
EXISTING SIXTEENTH LINES -----

SEC 19, T.12S., R.1W., W.M.



**RECEIVED**  
SEP 26 2003  
WATER RESOURCES DEPT.  
SALEM, OREGON

**RECEIVED**  
SEP 11 2003  
WATER RESOURCES DEPT.  
SALEM, OREGON



Existing Point of Diversion, Certificate 49386  
Water Right Transfer Map  
City of Albany, Oregon



**NEWTON**  
CONSULTANTS INC.  
Earth, Water and Rock Specialists  
Ph: 503 228-7718  
Fax: 503 228-7781

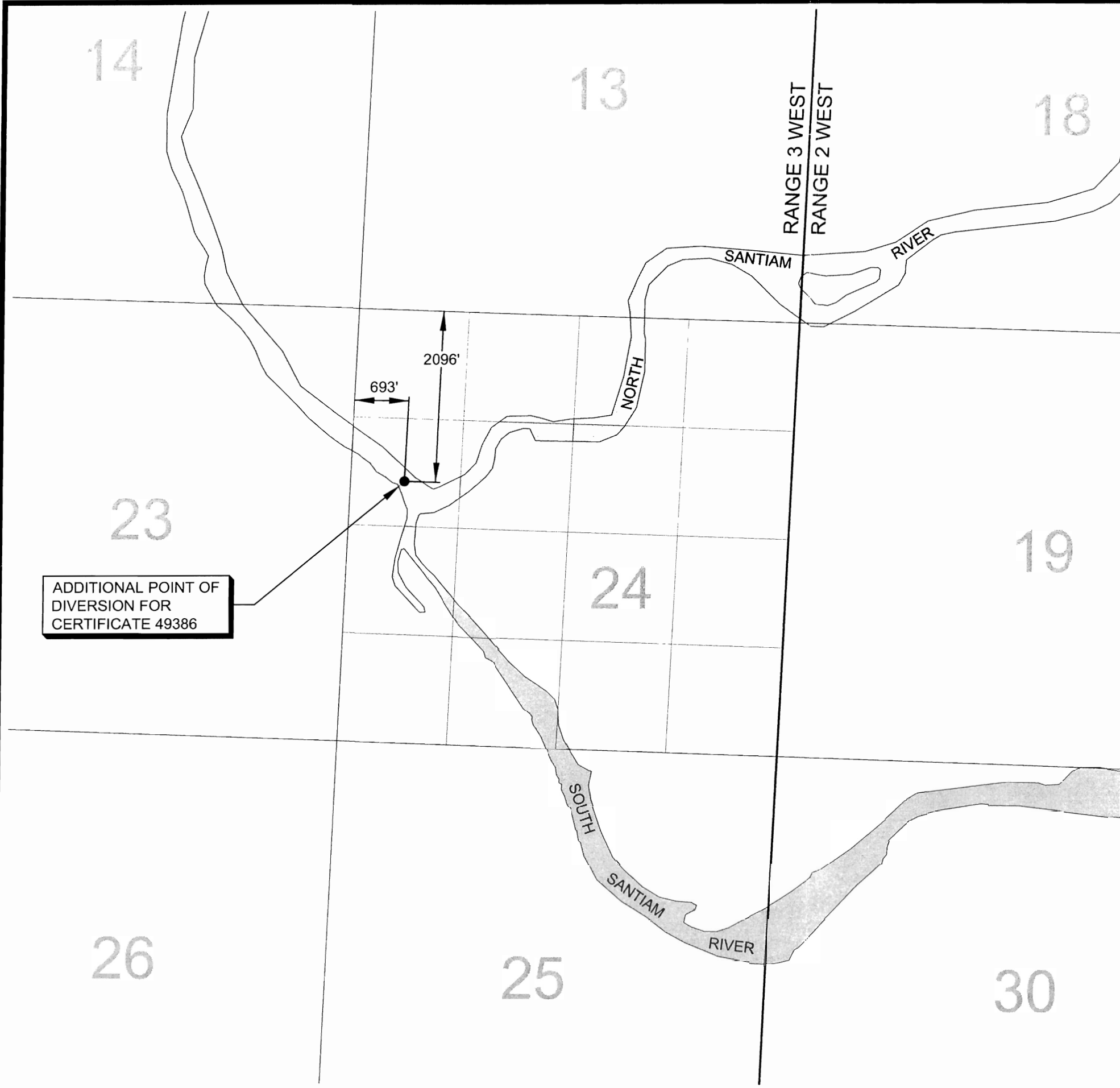
DESIGNED BY: D. Newton

DRAWN BY: S. Schenck

DATE: AUG 2003

PROJECT NO. 563 - 142

FIGURE 2




**NOTES:**

1. THIS MAP WAS PREPARED FOR THE PURPOSE OF IDENTIFYING THE LOCATION OF WATER RIGHTS ONLY AND IS NOT INTENDED TO PROVIDE LEGAL DIMENSIONS OR LOCATIONS OF PROPERTY OWNERSHIP LINES.

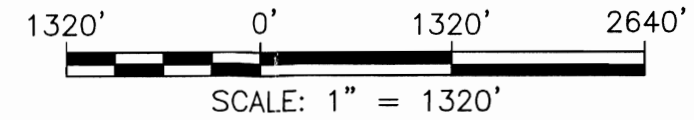
ADD POINT OF DIVERSION TO CERTIFICATE No. 49386 AT SW 1/4, NW 1/4, SECTION 24 T10S, R3W W.M.

ADDITIONAL POINT OF DIVERSION FOR CERTIFICATE 49386




**RECEIVED**  
SEP 26 2003  
WATER RESOURCES DEPT.  
SALEM, OREGON

**RECEIVED**  
SEP 11 2003  
WATER RESOURCES DEPT.  
SALEM, OREGON



Additional Point of Diversion for Certificate No. 49386  
Water Right Transfer Map  
City of Albany, Oregon



DESIGNED BY: D. Newton	DRAWN BY: S. Schenck	DATE: AUG 2003	PROJECT NO. 563 - 142	FIGURE 3
---------------------------	-------------------------	-------------------	--------------------------	-------------