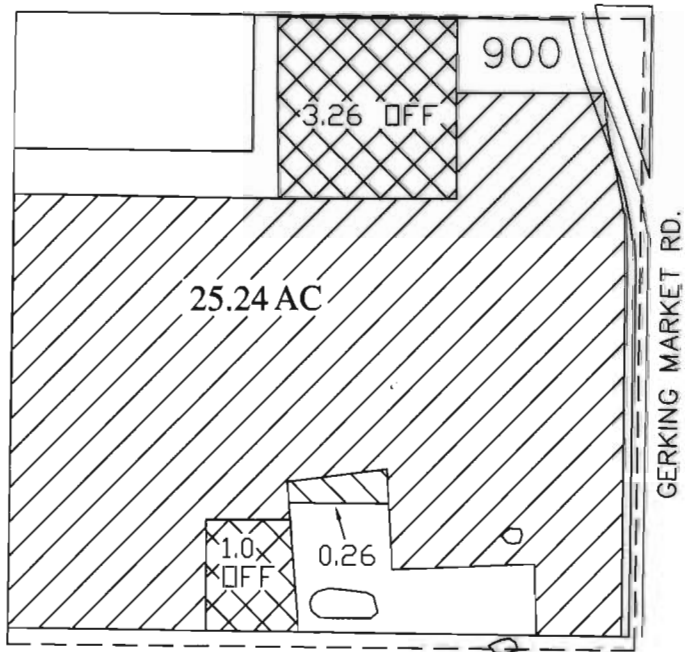





TUMALO IRRIGATION DISTRICT WATER RIGHT TRANSFER MAP

FOR
RON AND NYE MILLER

LOCATED IN THE SE 1/4 OF THE NE 1/4
OF SECTION 13, T. 16 S., R. 11 E., W.M.
TAX LOT 16-11-13 #900
DESCHUTES COUNTY, OREGON



SCALE: 1" = 400'
DATE: 7-12-05

-  EXIST WATER RIGHT REMAINING = 25.24 ACRES
CERT. NO. 74146, DATED 9/01/1900
-  WATER TRANSFERRED ON = 0.26 ACRES
CERT. NO. 74146, DATED 9/01/1900
-  WATER TRANSFERRED OFF = 4.26 ACRES
CERT. NO. 74146, DATED 9/01/1900

I, ROBERT E. BAXTER, CERTIFIED WATER RIGHT EXAMINER
IN THE STATE OF OREGON, HEREBY CERTIFY THAT THIS
WATER RIGHT SURVEY MAP WAS PREPARED BY ME.



THE PREPARATION OF THIS MAP IS FOR THE PURPOSE
OF IDENTIFYING THE LOCATION OF THE WATER RIGHT
ONLY AND HAS NO INTENT TO PROVIDE DIMENSIONS OR
LOCATIONS OF PROPERTY OWNERSHIP LINES.

