





TOWNSHIP 4 NORTH, RANGE 25, EAST W.M.



-  WATER RIGHTS TRANSFERRED TO THESE LOCATIONS FOR PERMIT #G-6876 (594.6 Acres)
-  WATER RIGHTS TRANSFERRED TO THESE LOCATIONS FOR PERMIT #G-10550 (391.5 Acres)
-  WATER RIGHTS TRANSFERRED TO THESE LOCATIONS FOR PERMIT #35694 (466.2 Acres)
-  WATER RIGHTS TRANSFERRED TO THESE LOCATIONS & DIMINISHED TO SUPPL. FOR PERMIT #35694 (35.0 Acres) IF NEW WATER RIGHTS APPLIED FOR AT THESE LOCATIONS APPL.# S-85867 (35.0 Acres) IS APPROVED

THIS MAP IS FOR THE PURPOSE OF IDENTIFYING THE LOCATION OF WATER RIGHTS ONLY AND IS NOT INTENDED TO PROVIDE THE LEGAL DIMENSIONS OR LOCATIONS OF PROPERTY OWNERSHIP LINES.

MORROW COUNTY
OREGON
SCALE 1" = 1320'

WATER RIGHTS TRANSFER MAP
IN NAME OF
Port of Morrow

RECEIVED
JAN 12 2004
WATER RESOURCES DEPT
SALEM, OREGON

Certified Water Right Examiner
#202 WKE
RONALD V. MCKINNIS
NOV. 29, 1988
STATE OF OREGON
EXP. 12-31-04
T-9601