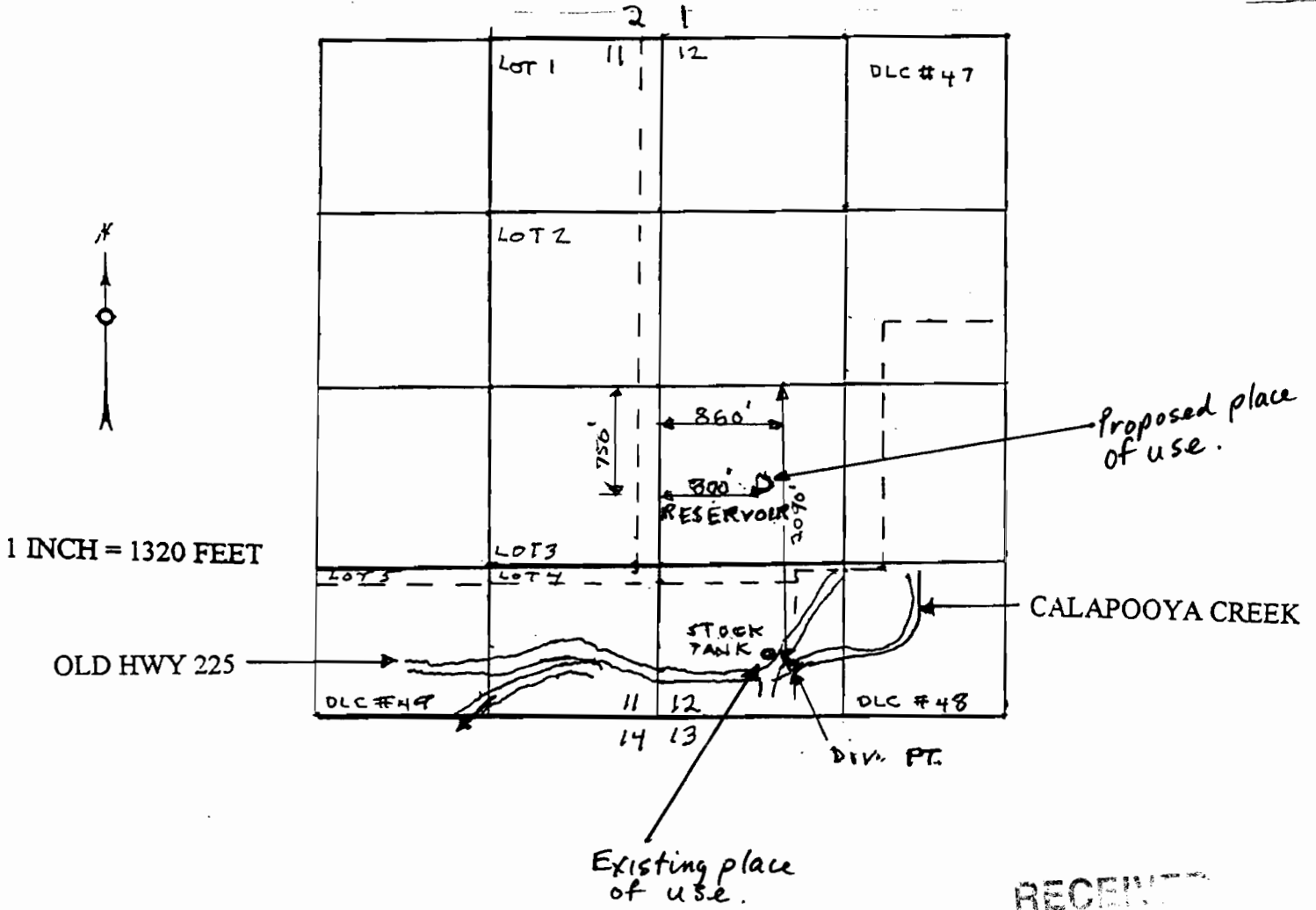


RECEIVED

JUN 27 2006

WATER RESOURCES DEPT.
SALEM, OREGON

TRANSFER
APPLICATION MAP
FOR
~~WORAN DECKLAND DECKARD~~
~~DEBBIE DECKLAND DEBORAH DECKARD~~
T25S, R6W W.M.




RECEIVED

FEB 09 2006

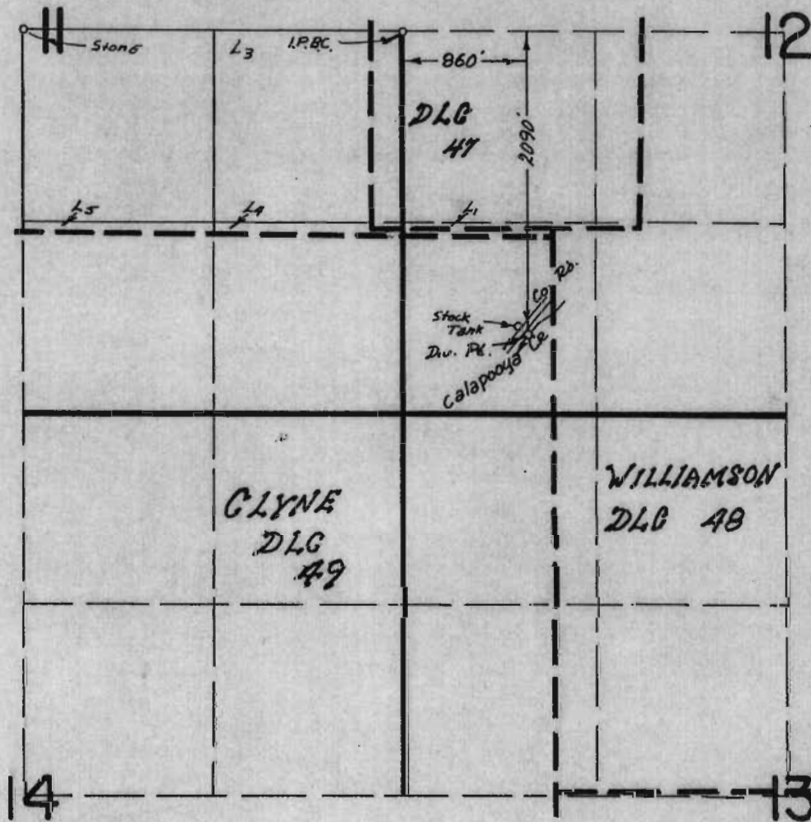
WATER RESOURCES DEPT.
SALEM, OREGON

T 10085

THE PURPOSE OF THIS MAP IS TO IDENTIFY THE LOCATION OF THE WATER RIGHT. IT IS NOT INTENDED TO PROVIDE INFORMATION RELATIVE TO THE LOCATION OF PROPERTY OWNERSHIP BOUNDARY LINES.



T.25S. R.6W. W.M.



FINAL PROOF SURVEY
UNDER

Application No. 40698 Permit No. 30304
IN NAME OF

Robert K. Speedy

Surveyed May 3 1972, by L. E. Gault