

Water Rights Transfer

"Off" Map

Certificate No. 79609



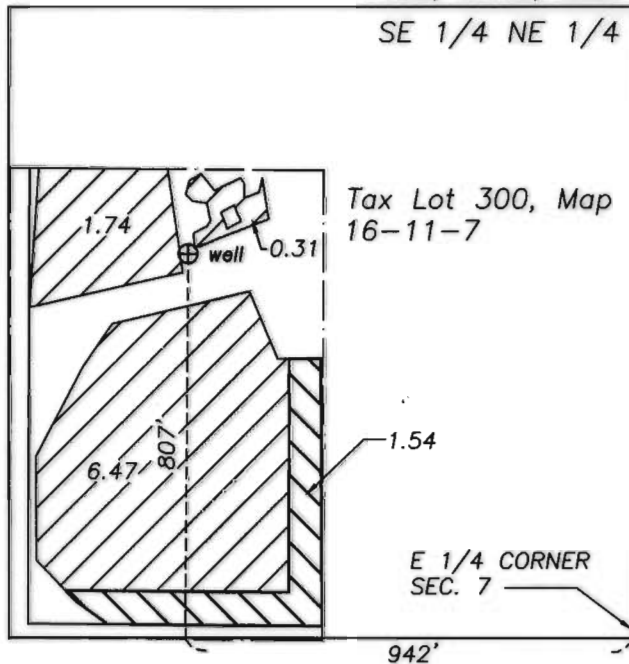
In the name of Cathleen Warner

Tax Lot 300, Map 16-11-7

Deschutes County, Oregon

Section 7
T16S, R11E, W.M.

SE 1/4 NE 1/4



400 0 400 800 1200



GRAPHIC SCALE - FEET

RECEIVED

FEB 21 2006

WATER RESOURCES DEPT.
SALEM, OREGON



Water to transfer off (Certificate No. 79609, priority date 8/11/1993)



Water to remain (Certificate No. 79609, priority date 8/11/1993)

THIS MAP IS FOR THE PURPOSE OF IDENTIFYING THE LOCATION OF THE WATER RIGHT. IT IS NOT INTENDED TO PROVIDE LEGAL DIMENSIONS OR LOCATIONS OF PROPERTY OWNERSHIP LINES.

Fred A. Ast Jr., & Assoc. P.O. Box 751 Sisters, OR 97759 541-549-7851