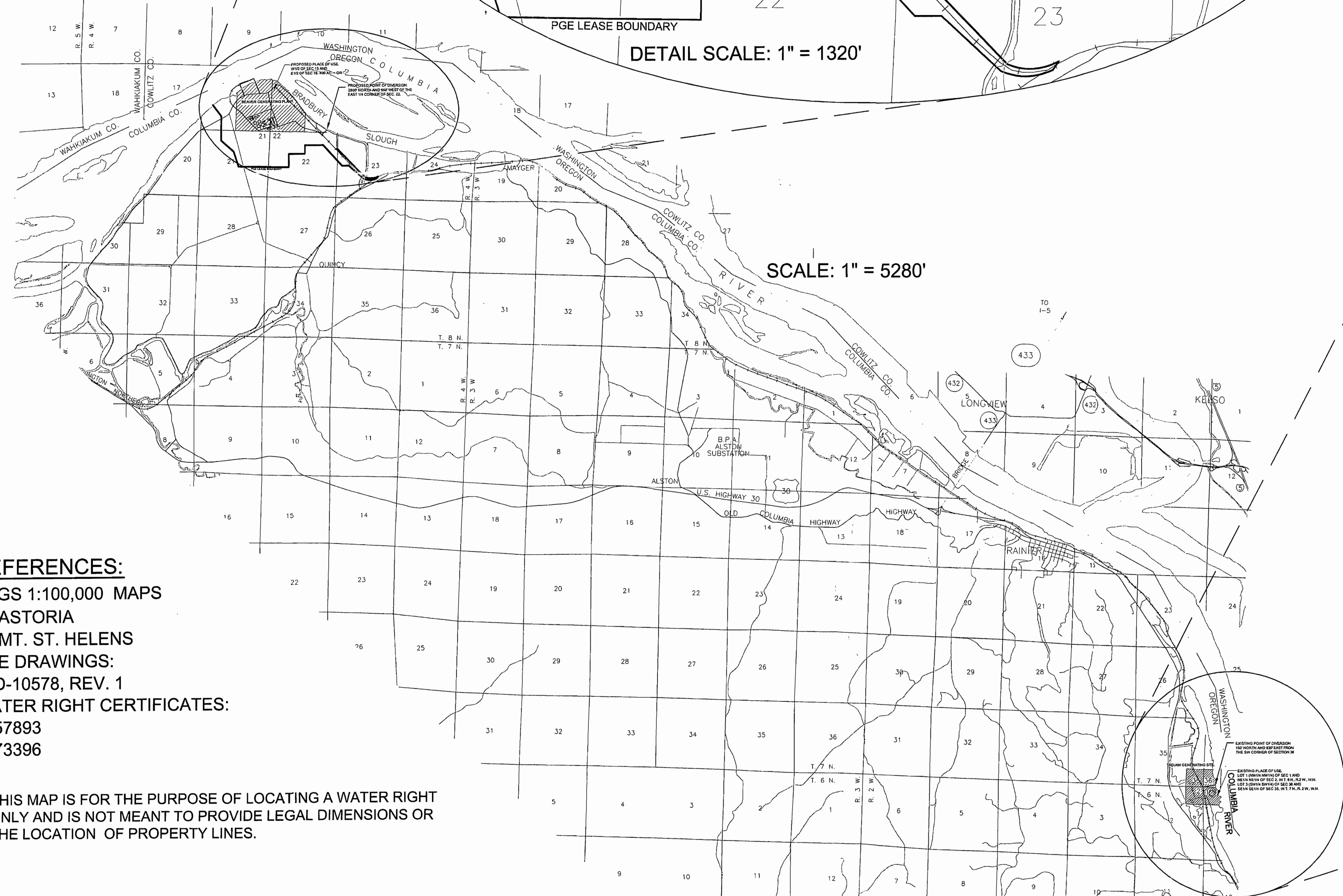
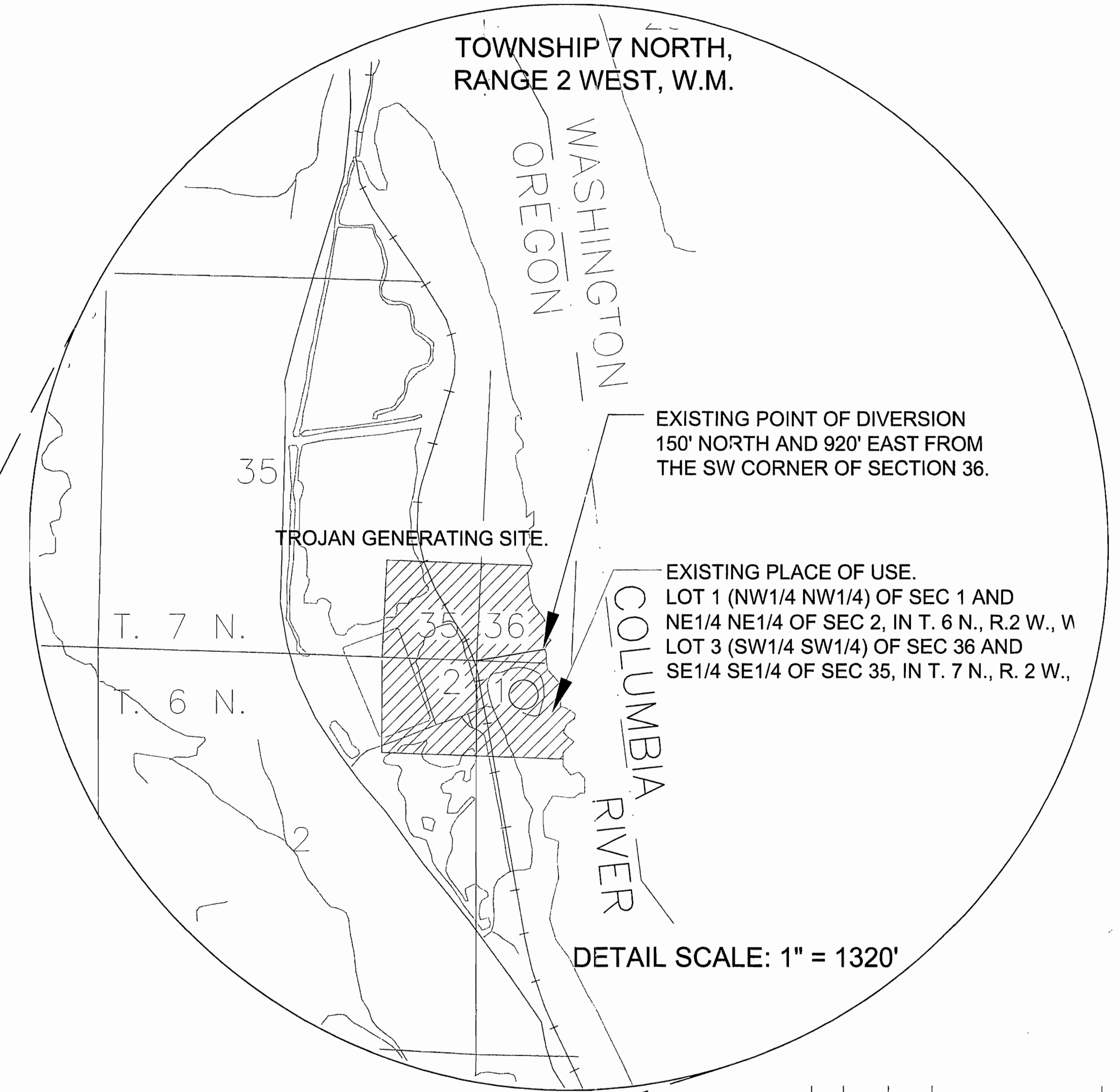
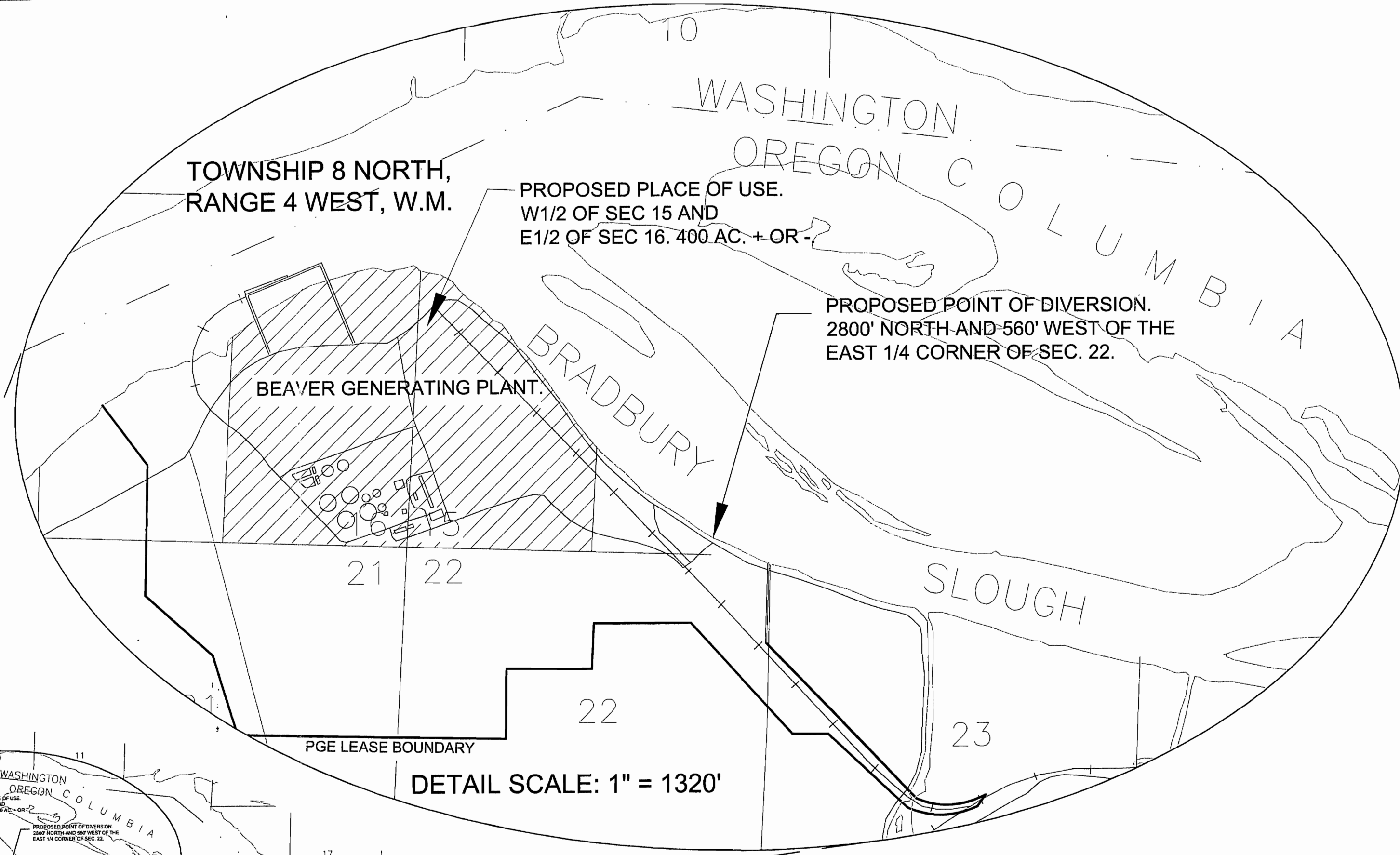
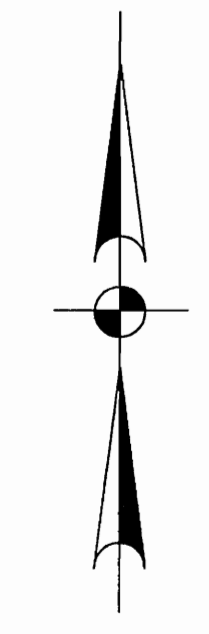
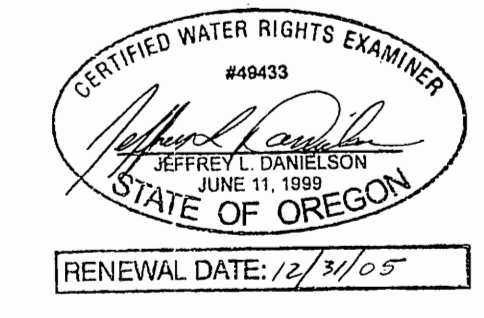


RECEIVED  
 SEP 27 2005  
 WATER RESOURCES DIVISION  
 SALEM, OREGON



**REFERENCES:**  
 USGS 1:100,000 MAPS  
 ASTORIA  
 MT. ST. HELENS  
 PGE DRAWINGS:  
 D-10578, REV. 1  
 WATER RIGHT CERTIFICATES:  
 57893  
 73396

THIS MAP IS FOR THE PURPOSE OF LOCATING A WATER RIGHT ONLY AND IS NOT MEANT TO PROVIDE LEGAL DIMENSIONS OR THE LOCATION OF PROPERTY LINES.



REV	DATE	BY	DESCRIPTION	CHKD	SURV	MGR
0	2/1/05	JLD	ISSUED FOR APPLICATION			
REVISIONS						
PORTLAND GENERAL ELECTRIC CO. PORTLAND, OREGON						
BEAVER PROJECT						
<b>TRANSFER APPLICATION MAP FOR PORTLAND GENERAL ELEC. CERTIFICATE 73396</b>						
FIELD CREW			SCALE 1" = 5280'			
DRAWING DATE 1/27/05			CHECKED BY			
DRAWN BY JLD			C-37063			
MANAGER						