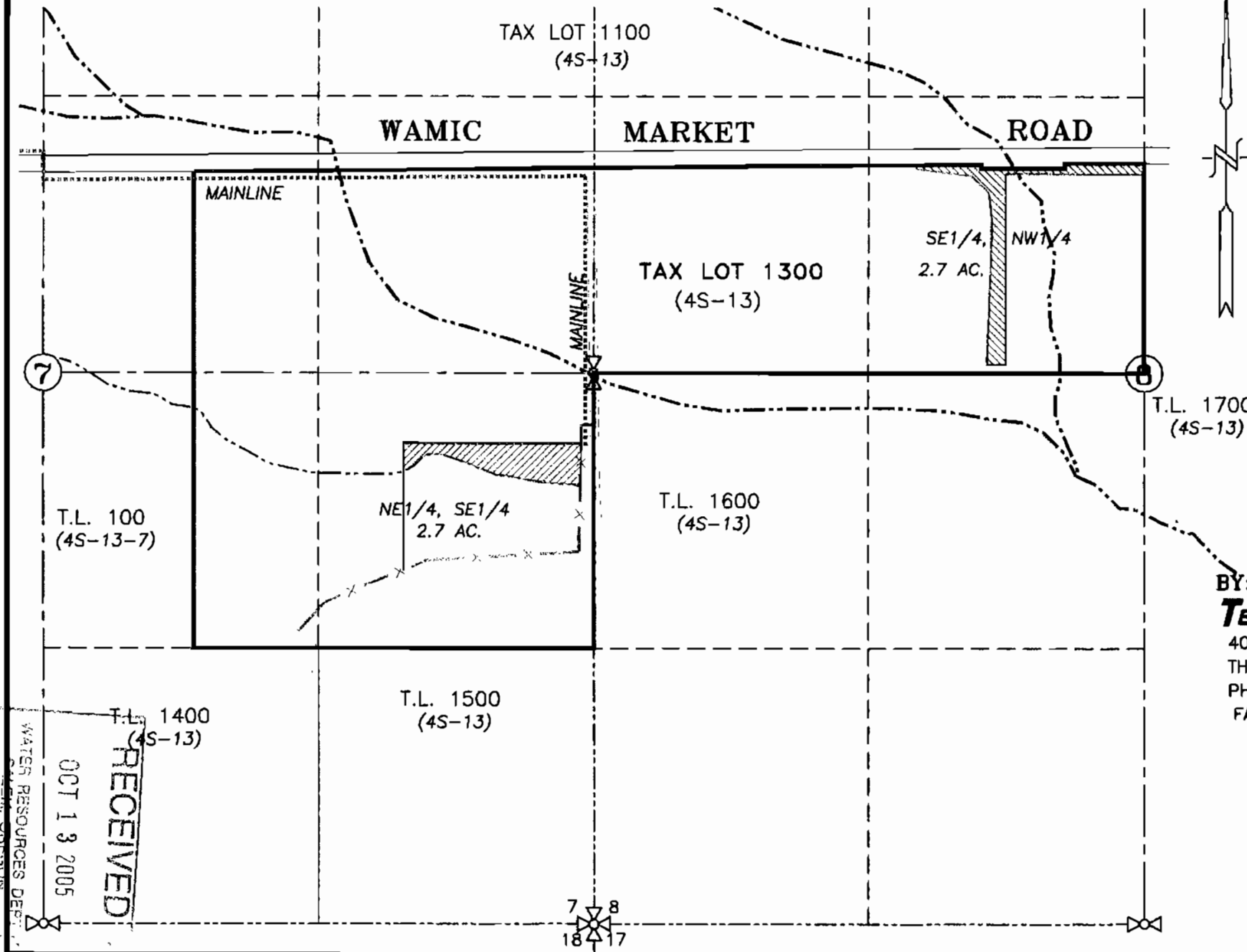




SECTIONS 7 AND 8, TWP.4 S. RANGE 13 E. W.M. WASCO COUNTY, OREGON



**WATER RIGHT
TRANSFER MAP**

SCALE: 1" = 660'

-  TRANSFER OUT AREA - 2.7 AC.
-  TRANSFER IN AREA - 2.7 AC.

APPLICATION No. _____

PERMIT No. _____

IN THE NAME OF:

BILL McALLISTER

DATE: SEPTEMBER 28, 2005

BY:

TENNESON ENGINEERING CORP.

409 LINCOLN STREET,
THE DALLES, OREGON. 97058
PH. (541) 296-9177
FAX (541) 296-6657



EXPIRES: 06/30/06

NOTE:

"THIS MAP IS NOT INTENDED TO PROVIDE DIMENSIONS OR LOCATIONS OF PROPERTY OWNERSHIP LINES."

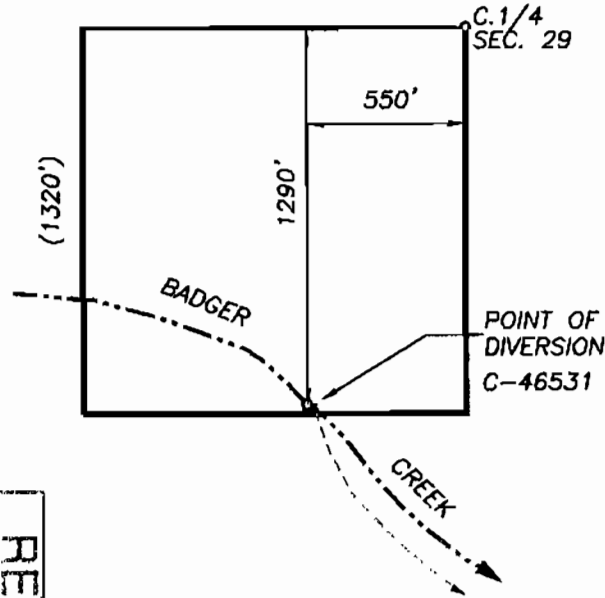
SHEET 1 OF 2

W.O. #11823wr2

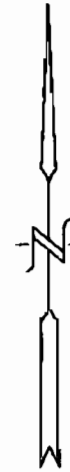
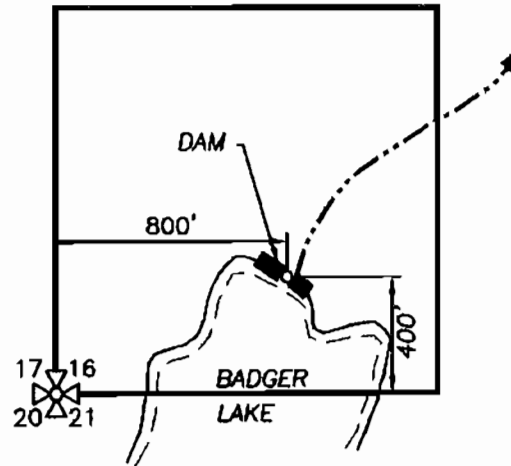
RECEIVED
 OCT 13 2005
 WATER RESOURCES DEPT.
 WASCO, OREGON

11-10-05

BADGER CREEK
TWP. 3 S., RANGE 11 E. W.M.
NE.1/4, SW.1/4, SEC. 29



BADGER LAKE RESERVOIR
TWP. 3 S., RANGE 10 E. W.M.
SW.1/4, SW.1/4, SEC. 16




BY: **TENNESON ENGINEERING CORP.**
409 LINCOLN STREET,
THE DALLES, OREGON. 97058
PH. (541) 296-9177
FAX (541) 296-6657



WATER RIGHT TRANSFER MAP

SCALE: 1" = 660'



EXPIRES: 06/30/06

NOTE:

"THIS MAP IS NOT INTENDED TO
PROVIDE DIMENSIONS OR LOCATIONS
OF PROPERTY OWNERSHIP LINES."

SHEET 2 OF 2

W.O. #11823

RECEIVED
OCT 13 2005
WATER RESOURCES DEPT
SALEM, OREGON

APPLICATION No. _____

PERMIT No. _____

IN THE NAME OF:

BILL McALLISTER

DATE: SEPTEMBER 26, 2005