

WATER RIGHT TRANSFER APPLICATION MAP

TRANSFER NO. _____

T. 40 S., R. 4 E., W.M.

APPLICANT:

OREGON WATER TRUST
 III SW NAITO PARKWAY
 SUITE 404
 PORTLAND, OREGON 97204

ON BEHALF OF LANDOWNERS:

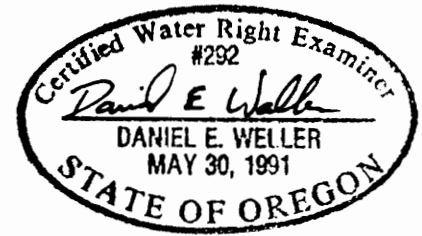
BUREAU OF LAND MANAGEMENT
 3040 BIDDLE ROAD
 MEDFORD, OREGON 97504

RECEIVED

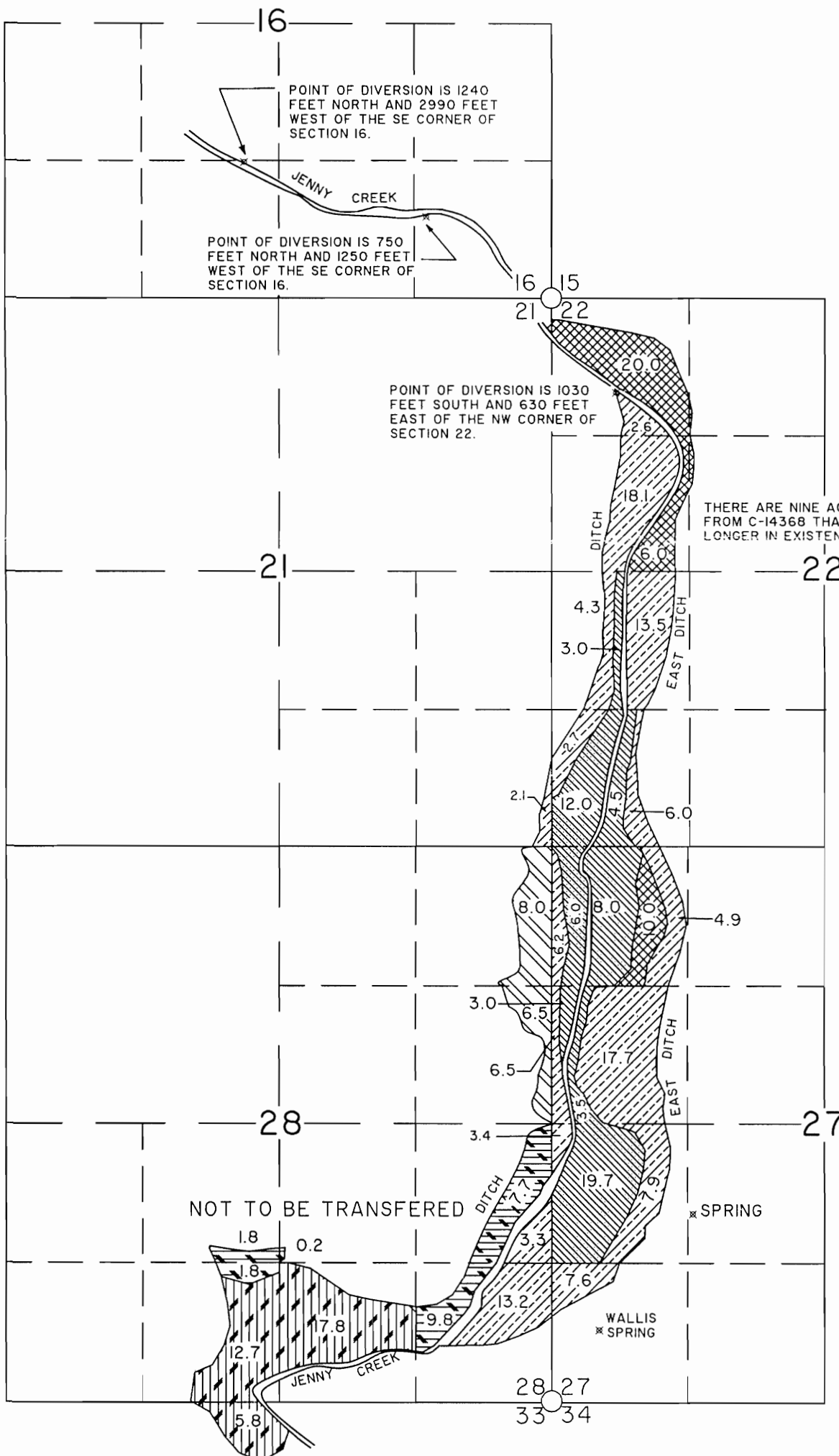
APR 27 2000

WATER RESOURCES DEPT.
 SALEM, OREGON

T-8504



EXPIRES 6/30/00



1" = 1320'

THE PURPOSE OF THIS MAP IS FOR IDENTIFYING THE LOCATION OF THE WATER RIGHT ONLY AND IS NOT INTENDED TO PROVIDE LEGAL DIMENSIONS OR LOCATION OF PROPERTY OWNERSHIP LINES.

- C-8982 NOT TO BE TRANSFERRED
- C-38956 NOT TO BE TRANSFERRED
- C-14368 TO TRANSFER
- T-2943 TO TRANSFER
- C-8982 TO TRANSFER
- C-38956 TO TRANSFER

U.S. BUREAU OF LAND MANAGEMENT - OSO
 BRANCH OF CADASTRAL SURVEY
 DWG: BOX-0 SURVEYED: 5-12-99

EXECUTED BY:
 DANIEL E. WELLER, PLS, CWRE
 P.O. BOX 2965
 PORTLAND, OREGON 97208

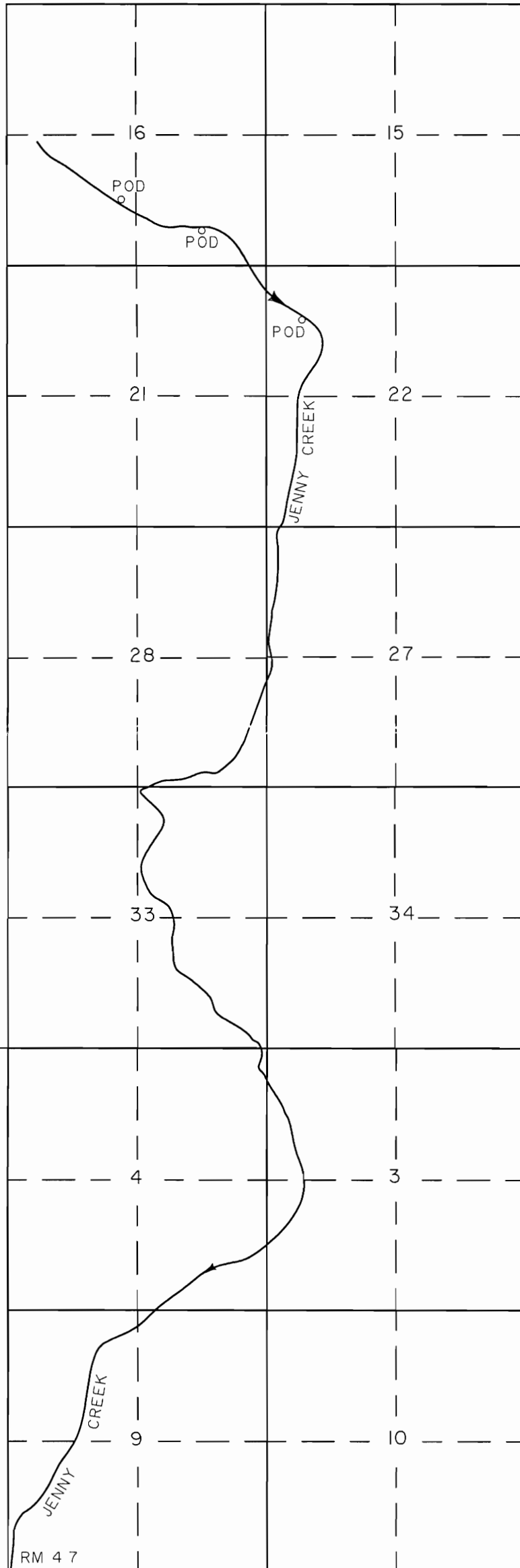
RECEIVED

APR 9 7 2001

WATER RESOURCES DEPT
SALEM, OREGON

WATER RIGHT TRANSFER APPLICATION MAP

TRANSFER NO. 8504



T. 40 S., R. 4 E., W.M.



1" = 2640'

THE PURPOSE OF THIS MAP IS FOR IDENTIFYING THE LOCATION OF THE WATER RIGHT ONLY AND IS NOT INTENDED TO PROVIDE LEGAL DIMENSIONS OR LOCATION OF PROPERTY OWNERSHIP LINES

PROPOSED PLACE OF USE:


RM 4.7 AT THE OREGON-CALIFORNIA BORDER.
T41S, R4E, SECTION 9, SW4,SW4

APPLICANT:

OREGON WATER TRUST
III SW NAITO PARKWAY
SUITE 404
PORTLAND, OR. 97204

ON BEHALF OF LANDOWNERS:

BUREAU OF LAND MANAGEMENT
3040 BIDDLE ROAD
MEDFORD, OREGON 97504



EXPIRES 6/30/00

U.S. BUREAU OF LAND MANAGEMENT - OSO
BRANCH OF CADASTRAL SURVEY

DWG: JENNY

SURVEYED: 5-12-99

EXECUTED BY:
DANIEL E. WELLER, PLS, CWRE
P.O. BOX 2965
PORTLAND, OREGON 97208