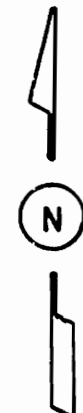


T. 9 S. R. 4 W., W. M.

**FINAL PROOF SURVEY**  
UNDER

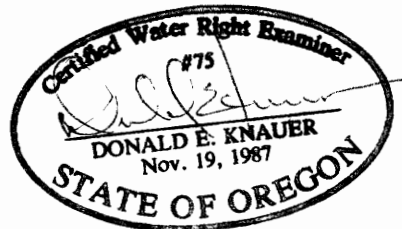
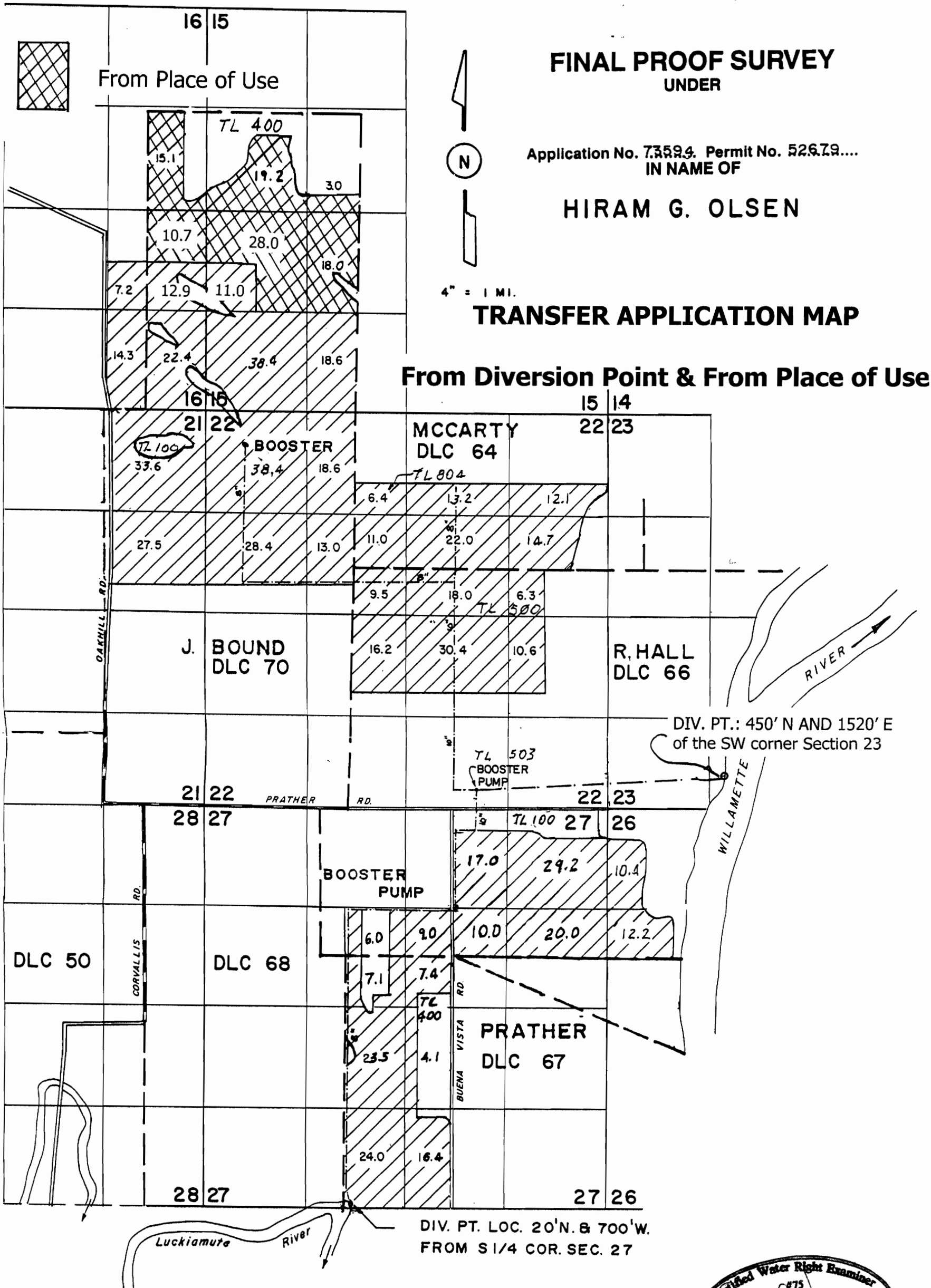
Application No. 73594. Permit No. 52679....  
IN NAME OF

**HIRAM G. OLSEN**



4" = 1 MI.

**TRANSFER APPLICATION MAP**



MAR 5 2004

THIS MAP WAS PREPARED FOR THE PURPOSE OF IDENTIFYING THE LOCATION OF A WATER RIGHT ONLY AND IS NOT INTENDED TO PROVIDE LEGAL DIMENSIONS OR LOCATION OF PROPERTY OWNERSHIP LINES.