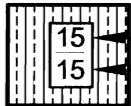
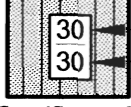

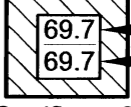




Explanation

- Existing Lost Creek Water Rights.
-  Total Authorized Water Rights
Total Amount to be Transferred to Dick Dam Lake
 -  Total Authorized Water Rights
Total Amount to be Transferred to Lost Creek
Certificate 648
 -  Total Authorized Water Rights
Total Amount to be Transferred to Lost Creek
Certificate 75211
 -  Total Authorized Storage Rights
Total Amount to be Transferred to Lake for other uses
Certificate 28809

 Juniper Preserve Property Boundary

Sections 26, 27, 34 & 35
Township 16 and 17 South, Range 20 East W.M.
Crook County, Oregon



Scale: 1" = 1,320'

- Notes**
1. This map was prepared for the purpose of identifying the location of water rights only and is not intended to provide legal dimensions or locations of property ownership lines.
 2. This map is based on the Prairie Hill USGS Quadrangle map and information contained in the respective certificates.
 3. Pastures 2 & 3 were leased by Nature Conservancy to outside party for grazing and irrigation in 1998 & 1999.

NEWTON
CONSULTANTS INC.
Earth, Water and Rock Specialists
Ph 503 742-1800 Fax 503 742-1801

Water Right Transfer Map
The Juniper Preserve
Crook County, Oregon *T-9702*

DESIGNED BY: D. Newton	DRAWN BY: S. Schenck	DATE: February 2004	PROJECT NO. 977 - 101	SHEET 1 OF 1
---------------------------	-------------------------	------------------------	--------------------------	--------------

RECEIVED
 APR 23 2004
 WATER RESOURCES DEPT
 SALEM OREGON
 G:\977\101\CAD\Drawings\W977101_F\1004_SS