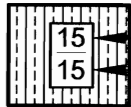
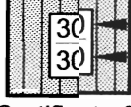
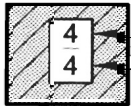
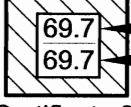




**Explanation**

- Existing Lost Creek Water Rights.
-  Total Authorized Water Rights  
Total Amount to be Transferred to Dick Dam Lake
-  Total Authorized Water Rights  
Total Amount to be Transferred to Lost Creek
- Certificate 648
-  Total Authorized Water Rights  
Total Amount to be Transferred to Lost Creek
- Certificate 75211
-  Total Authorized Storage Rights  
Total Amount to be Transferred to Lake for other uses
- Certificate 28809
-  Juniper Preserve Property Boundary

Sections 26, 27, 34 & 35  
Township 16 and 17 South, Range 20 East W.M.  
Crook County, Oregon



Scale: 1" = 1,320'

- Notes**
1. This map was prepared for the purpose of identifying the location of water rights only and is not intended to provide legal dimensions or locations of property ownership lines.
  2. This map is based on the Prairie Hill USGS Quadrangle map and information contained in the respective certificates.
  3. Pastures 2 & 3 were leased by Nature Conservancy to outside party for grazing and irrigation in 1998 & 1999.

RECEIVED  
 APR 23 2004  
 WATER RESOURCES DEPT  
 SALEM, OREGON

**NEWTON CONSULTANTS INC.**  
 Earth, Water and Rock Specialists  
 Ph. 503 742-1800 Fax. 503 742-1801

**Water Right Transfer Map**  
 The Juniper Preserve  
 Crook County, Oregon T-9704

DESIGNED BY: D. Newton	DRAWN BY: S. Schenck	DATE: February 2004	PROJECT NO. 977 - 101	SHEET 1 OF 1
---------------------------	-------------------------	------------------------	--------------------------	--------------