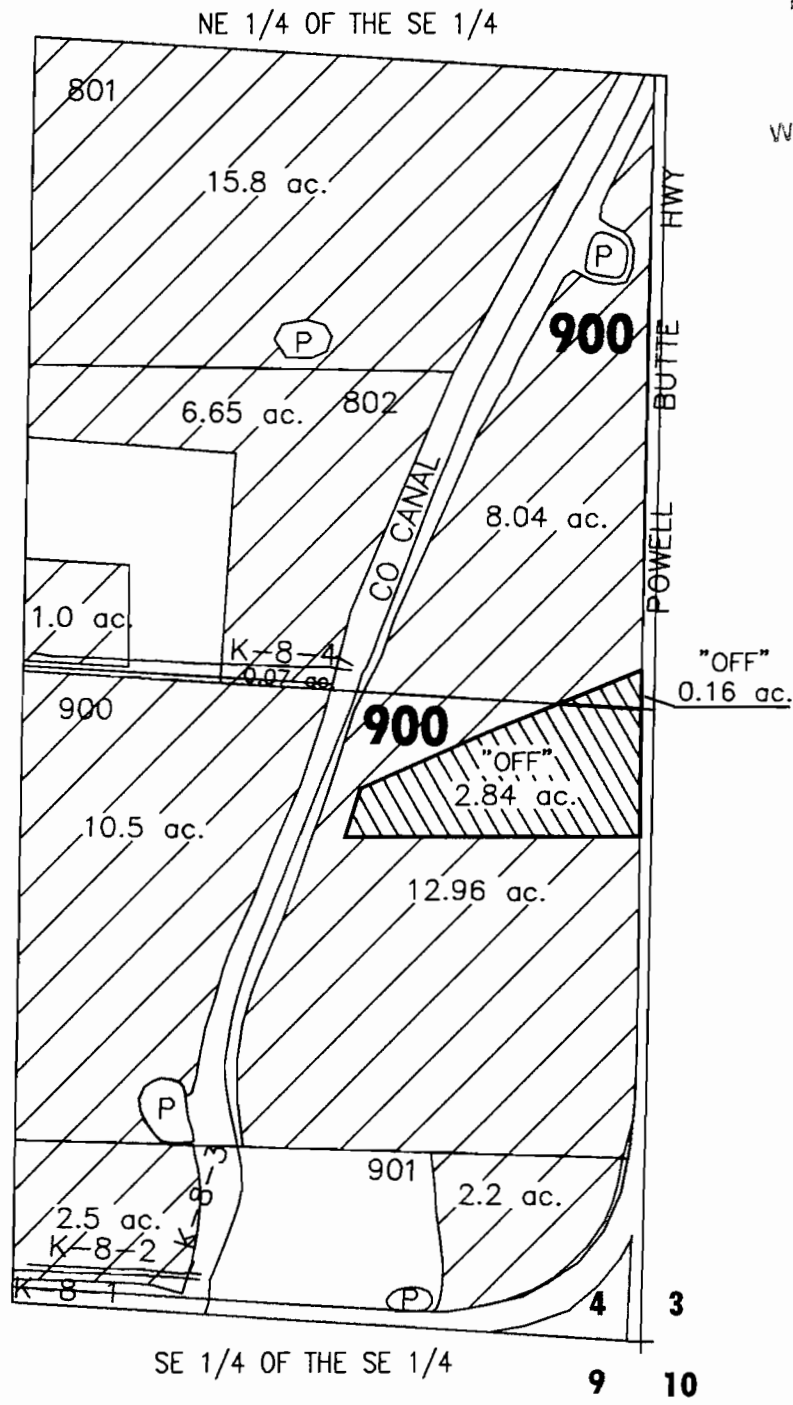


CROOK COUNTY
SEC.04 T16S. R14E. W.M.
SCALE - 1" = 400'



RECEIVED
MAY 13 2004
WATER RESOURCES DEPT
SALEM, OREGON



SE 1/4 OF THE SE 1/4
APPLICATION FOR WATER RIGHT TRANSFER
C/OID FOR THEODORE C. LYSTER IV & SHONA M. LYSTER /
/ DELBERT L. BARBER JR. - 3.0 ACRES

T-9722

"OFF" MAP

DESCHUTES COUNTY
SEC.27 T17S. R14E. W.M.

SCALE - 1" = 400'

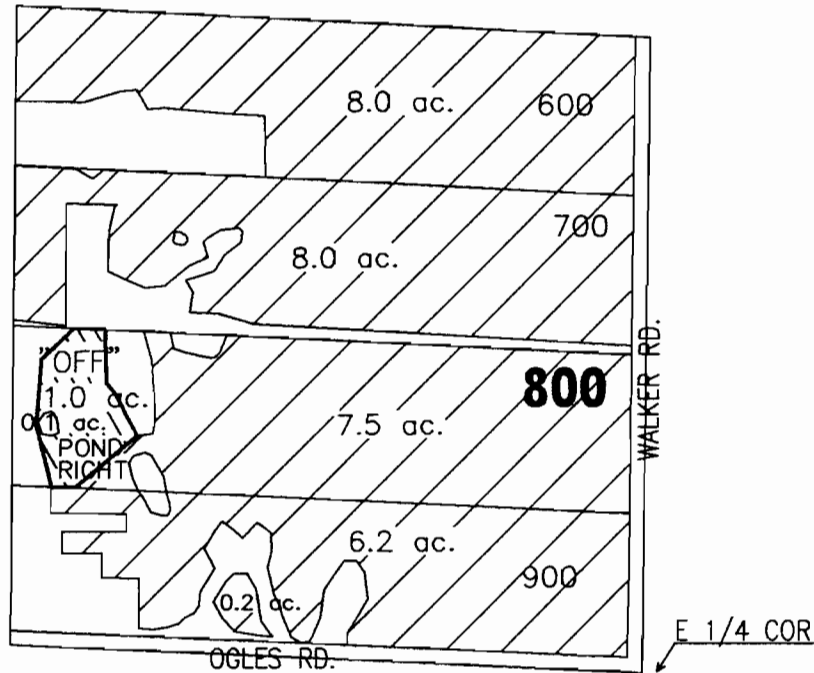


SE 1/4 OF THE NE 1/4

RECEIVED

MAY 13 2004

WATER RESOURCES DEPT
SALEM, OR



APPLICATION FOR WATER RIGHT TRANSFER

COID FOR MELINDA J. HANNA / DAVID L. & MIRIAM E. BLAIR - 1.0 ACRES

"OFF" MAP

T-9722

DESCHUTES COUNTY
SEC.03 T18S. R12E. W.M.

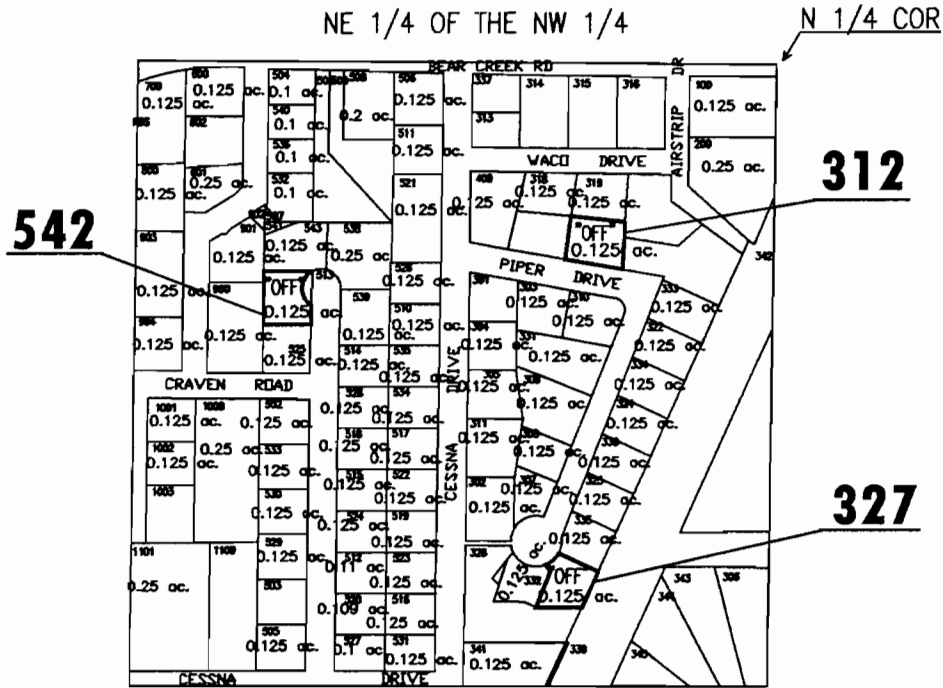
SCALE - 1" = 400'



RECEIVED

MAY 13 2004

WATER RESOURCES DEPT
SALEM OREGON



APPLICATION FOR WATER RIGHT TRANSFER

COID FOR:

MARJORIE LUSSIER

CHARLES & HEATHER L. PRICE

ELAYNE LOGAN CURRIE & ROBERT CURRIE/

/KELLY & LORITTA E. COFFELT - 0.375 ACRES

"OFF" MAP

T-9722

DESCHUTES COUNTY
SEC.30 T17S. R13E. W.M.

SCALE - 1" = 400'

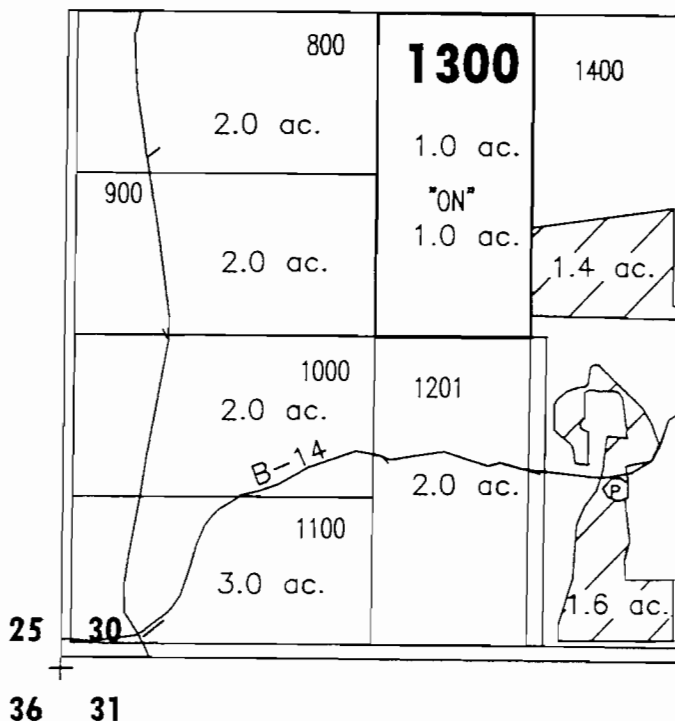


RECEIVED

MAY 13 2004

WATER RESOURCES DEPT
SALEM, OREGON

SW 1/4 OF THE SW 1/4



APPLICATION FOR WATER RIGHT TRANSFER

COID FOR JOYCE ZITNIK / DONALD & MARIE MC GREGOR - 1.0 ACRES

"ON" MAP

T-9722

DESCHUTES COUNTY
SEC.31 T17S. R13E. W.M.

SCALE - 1" = 400'

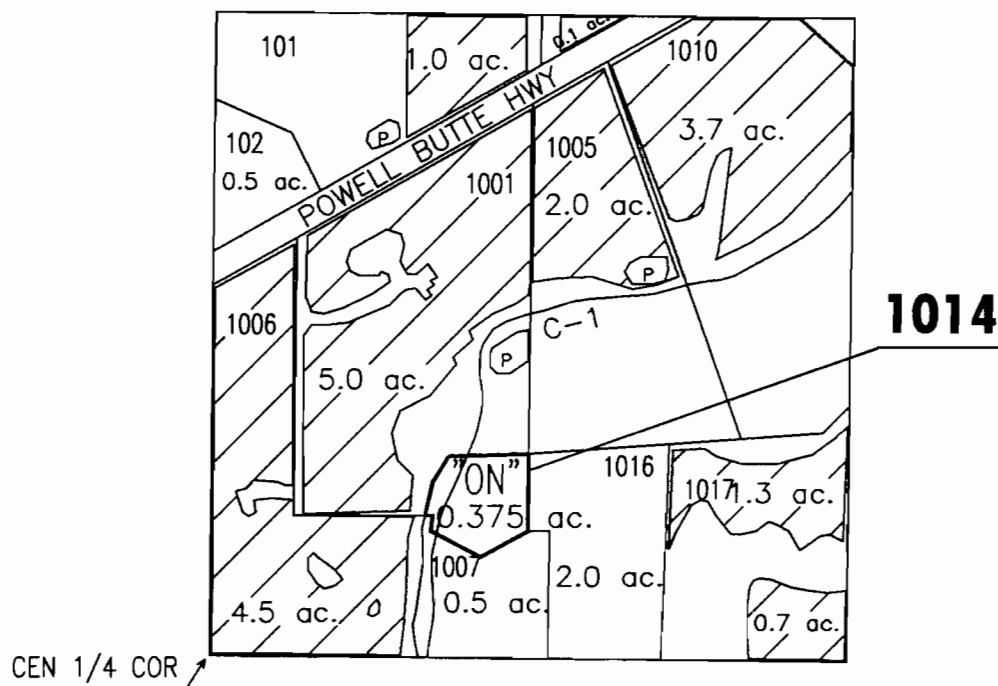


RECEIVED

MAY 13 2004

WATER RESOURCES DEPT
SALEM, OREGON

SW 1/4 OF THE NE 1/4



APPLICATION FOR WATER RIGHT TRANSFER

COID FOR:

MARJORIE LUSSIER

CHARLES & HEATHER L. PRICE

ELAYNE LOGAN CURRIE & ROBERT CURRIE/

/KELLY & LORITTA E. COFFELT - 0.375 ACRES

"ON" MAP

T-9722

DESCHUTES COUNTY
SEC. 21 T17S. R14E. W.M.

SCALE - 1" = 400'

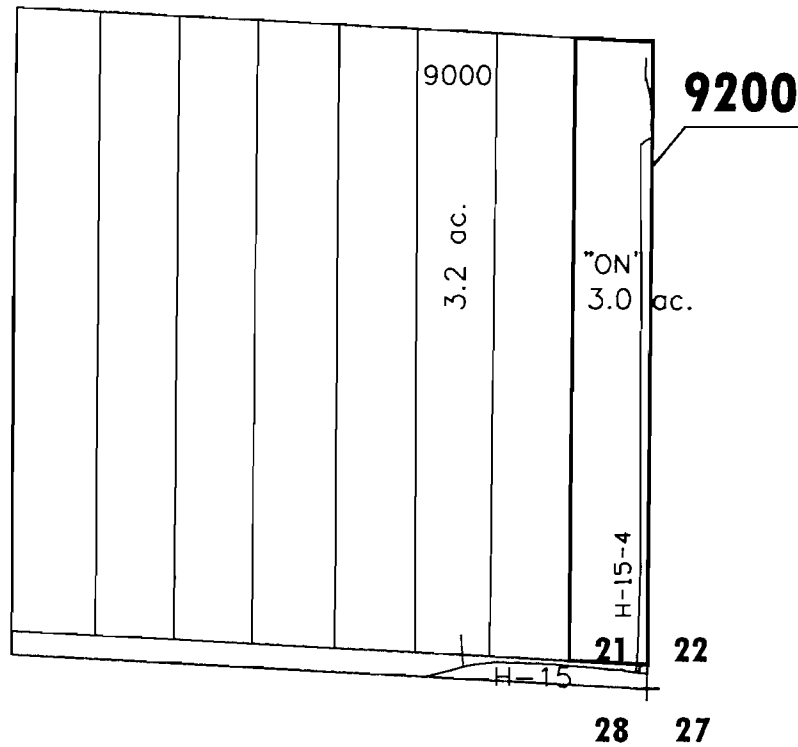


RECEIVED

MAY 13 2004

WATER RESOURCES DEPT.
SALEM OREGON

SE 1/4 OF THE SE 1/4



APPLICATION FOR WATER RIGHT TRANSFER

COID FOR THEODORE C. LYSTER IV & SHONA M. LYSTER /
/ DELBERT L. BARBER JR. - 3.0 ACRES

"ON" MAP

1.9722

DESCHUTES COUNTY
SEC.34 T17S. R14E. W.M.

SCALE - 1" = 400'

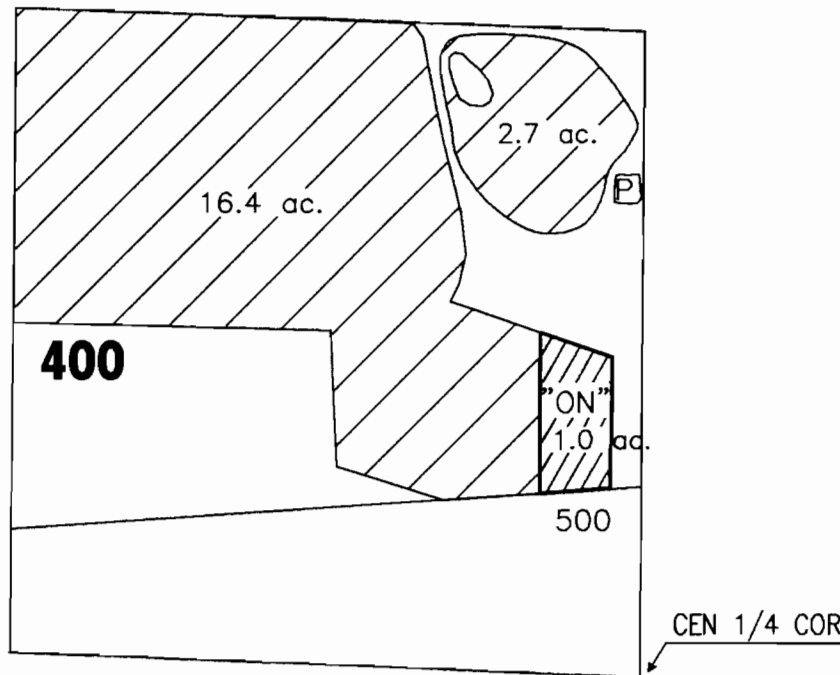


RECEIVED

MAY 3 2004

WATER RESOURCES DEPT
SALEM, OREGON

SE 1/4 OF THE NW 1/4



APPLICATION FOR WATER RIGHT TRANSFER

COID FOR MELINDA J. HANNA / DAVID L. & MIRIAM E. BLAIR - 1.0 ACRES

"ON" MAP

T-97222