

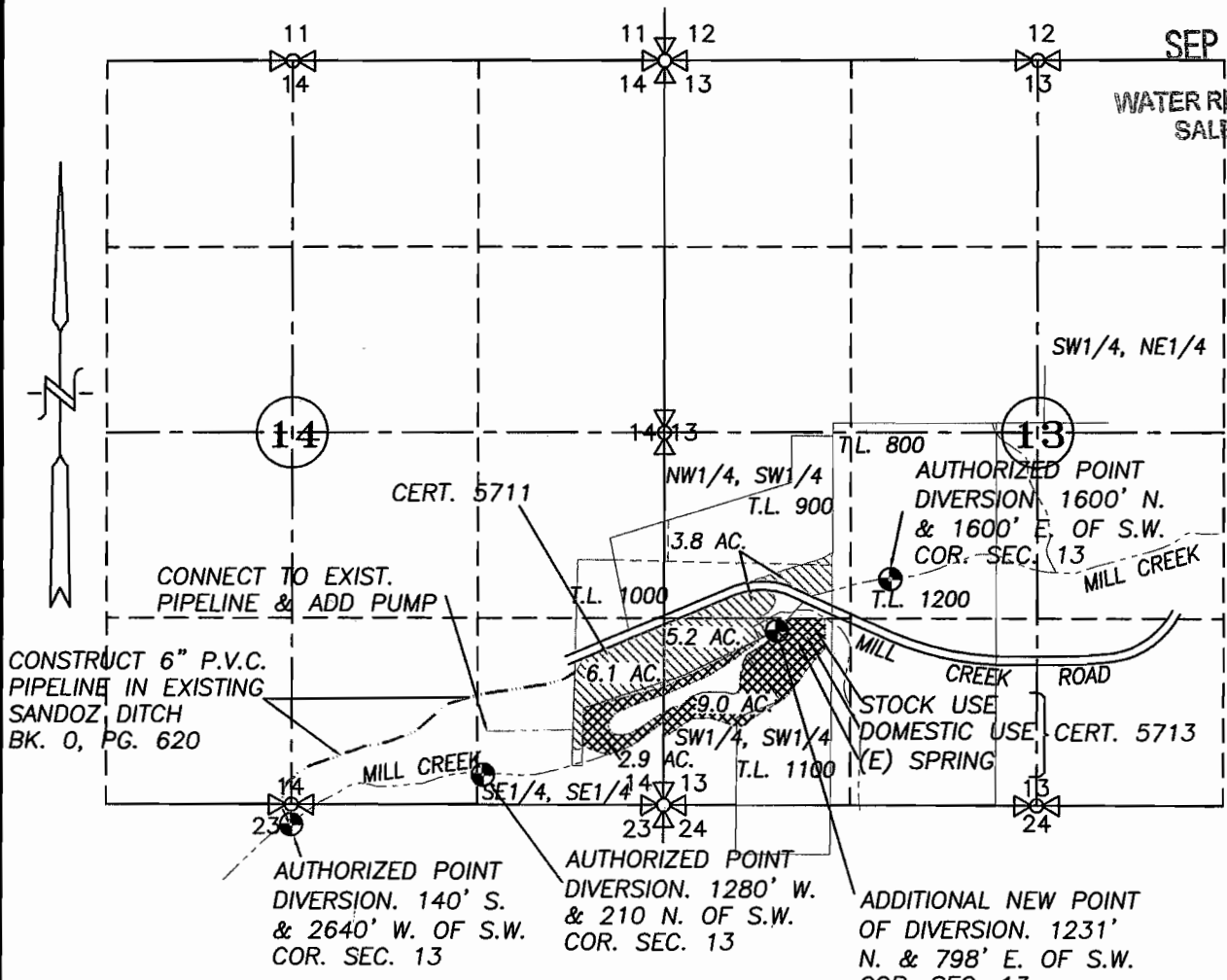
SECTION 13, TWP.1 N. RANGE 12 E. W.M.



WASCO COUNTY, OREGON

RECEIVED

SEP 20 2004

WATER RESOURCES DEPT  
SALEM, OREGON



- DIVERSION POINT
-  CERT 5711 = 15.1 ACRES
-  CERT 5713 = 11.9 ACRES

----- EXISTING 6" IRRIGATION MAIN

**APPLICATION MAP FOR  
ADDITIONAL POINT OF DIVERSION**

SCALE: 1" = 1320'

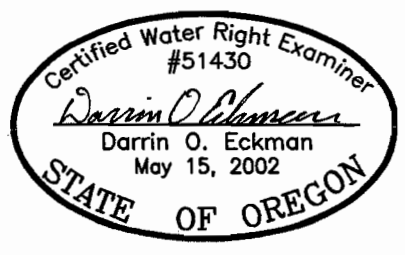
APPLICATION No. 1-9789

PERMIT No. \_\_\_\_\_

IN THE NAME OF:  
CHARLES SANDOZ

DATE: JANUARY 14, 2004

BY: **TENNESON ENGINEERING CORP.**  
409 LINCOLN STREET,  
THE DALLES, OREGON. 97058  
PH. (541) 296-9177  
FAX (541) 296-6657



EXPIRES: 12/31/05

**NOTE:**

"THIS MAP IDENTIFIES THE LOCATION OF THE WATER RIGHT ONLY AND IS NOT INTENDED TO PROVIDE DIMENSIONS OR LOCATE PROPERTY OWNERSHIP LINES."

W.O. #10827