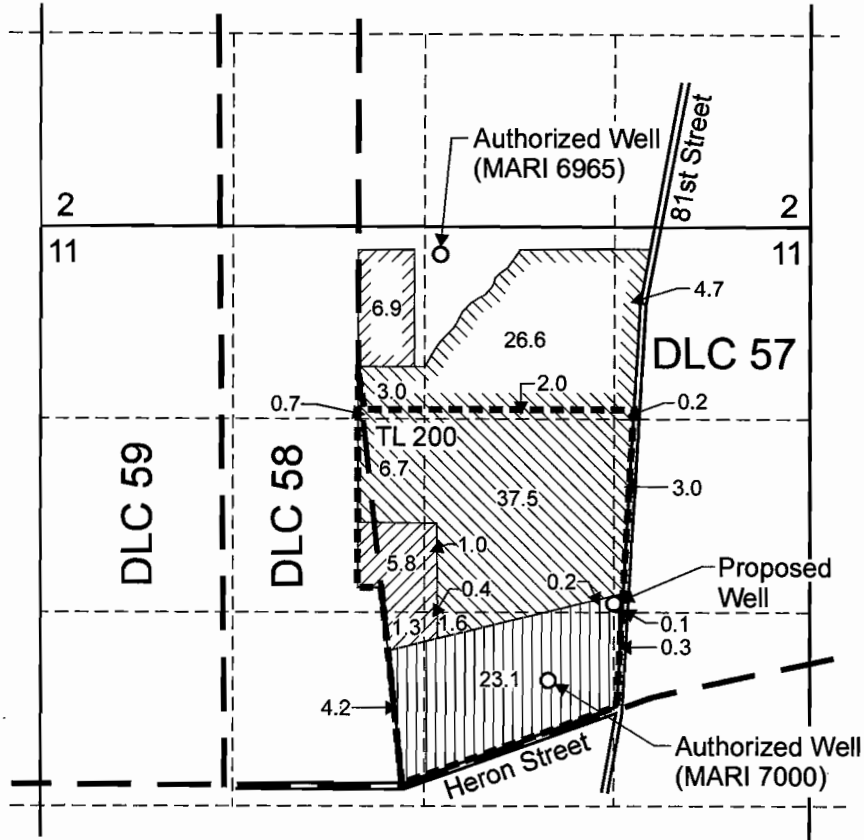


RECEIVED






AUG 30 2004


WATER RESOURCES DEPT
SALEM, OREGON

T.7S. R.2W. Section 11



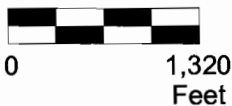
Authorized Well (MARI 6965) is located 3,630 feet north and 270 feet east from the SW corner of DLC 57.
 Authorized Well (MARI 7000) is located 720 feet north and 1,000 feet east from the SW corner of DLC 57.
 Proposed Well is located 1,240 feet north and 1,450 feet east from the SW corner of DLC 57.

-  Area (8.5 Acres) irrigated under Application G-6224, Permit G-5877, Certificate 49073.
-  Area (51.7 Acres) irrigated under Transfer T-4390, Certificate 59982.
-  Area (27.9 Acres) irrigated under Application G-202, Permit G-124, Certificate 24371.
-  Remaining Certificate 49073 (6.9 Acres)
-  Remaining Certificate 59982 (34.3 Acres)



EXPIRATION DATE: 6/30/05

Scale: 1" = 1,320'



This map was prepared for the purpose of identifying the location of a water right only and is not intended to provide legal dimensions or location of property ownership lines.



Map to Accompany a Water Right Transfer

David Steffen

Pacific Hydro-Geology Inc.

T-9774

T.7S. R.2W. Sec. 11, Tax Lot 200