







J. DONALD HALL
 Transfer of
 POD and Place of use
 T39S, R2W, Sec 19, WM
 Tax Lot 392W19-201

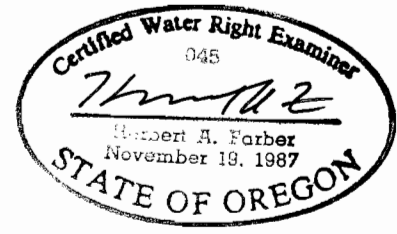
13 18
 24 19

18
 19

Legend

-  Water right unchanged
-  Transfer from
-  Transfer to and add POD
-  Cancel
-  Existing underground pipeline
-  Little Applegate River

Note: This map prepared for water right purposes only and not for property boundary locations



RENEWAL DATE 12-31-2005

SW NW

SE NW

RECEIVED

SEP 20 2004

WATER RESOURCES DEPT
 SALEM, OREGON



200 0 200 400 Feet

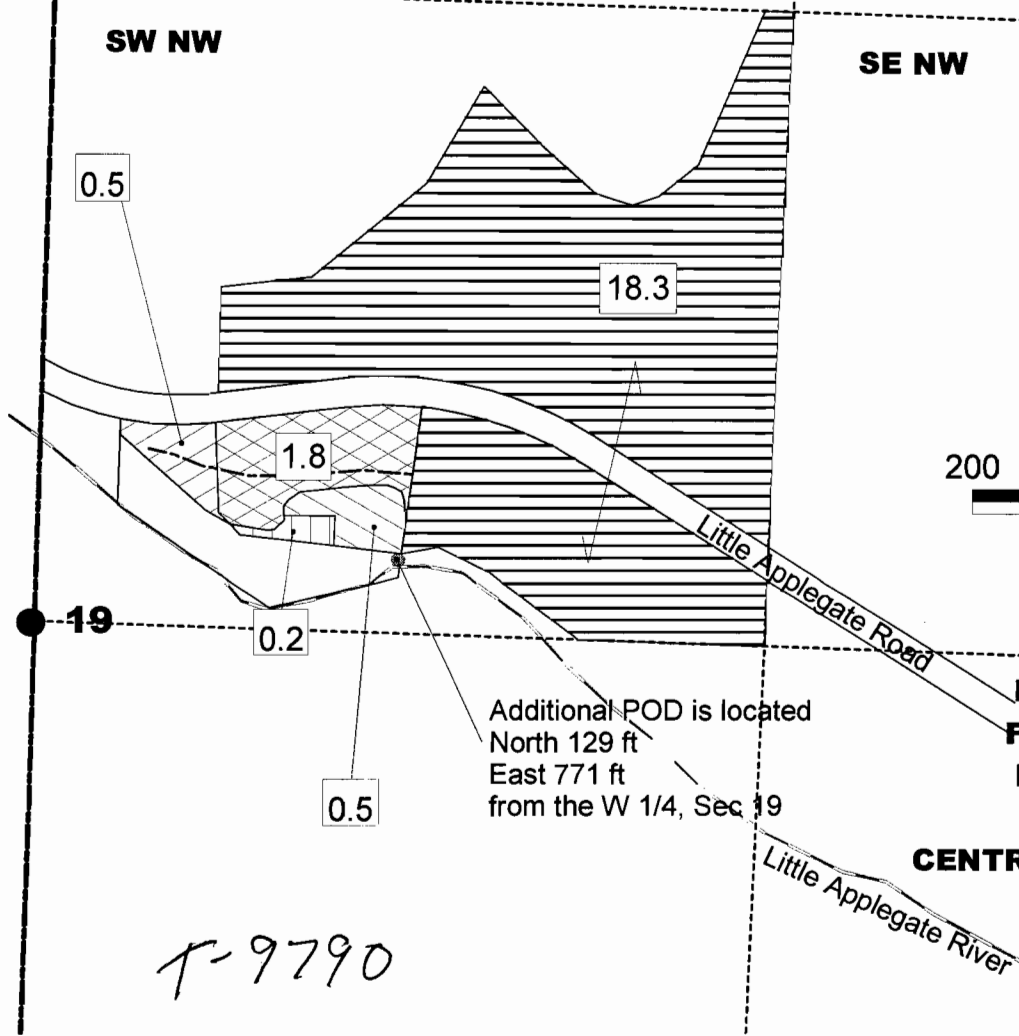


9-16-04

Prepared by

HERBERT A. FARBER
FARBER & SONS, INC.
FARBER SURVEYING
431 OAK STREET
CENTRAL POINT, OREGON 97502

541-664-5599



T-9790