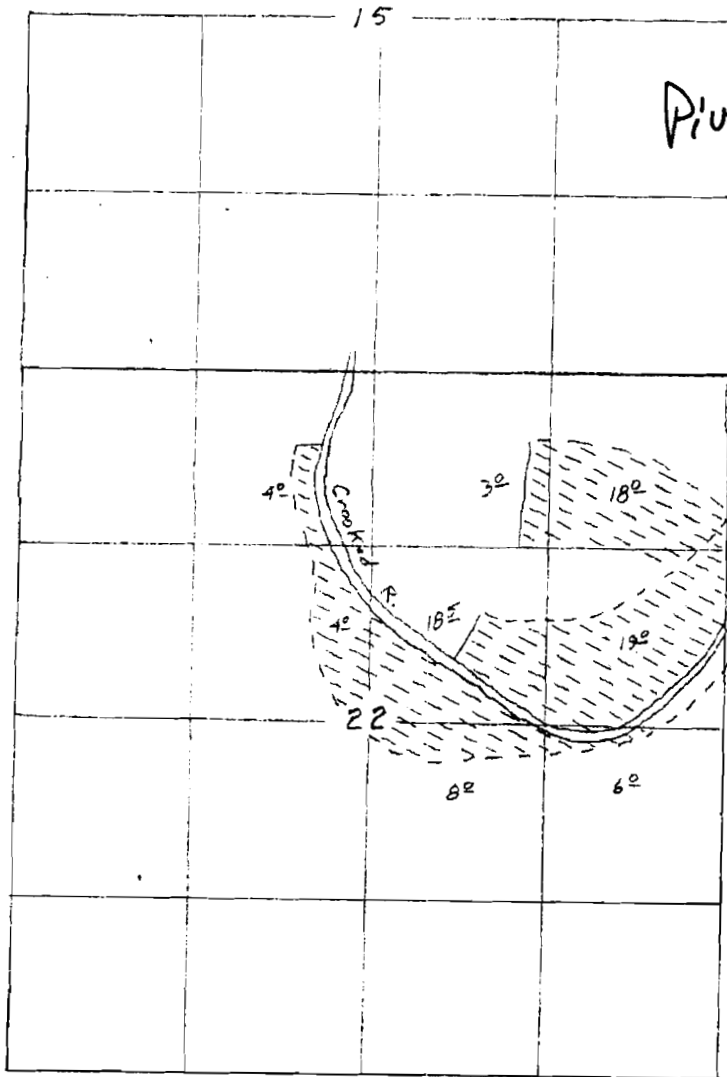
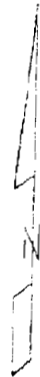


TOWNSHIP 17 SOUTH, RANGE 22 EAST, W.M.

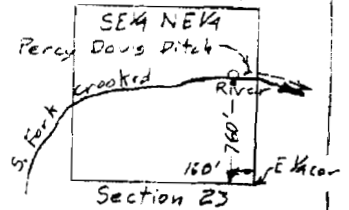


Pivot



Scale 1" = 1320'

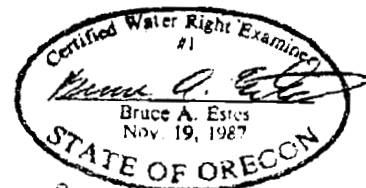
T. 17S., R. 22E., W.M.



FROM C-617

T-8544

Transfer Application Map
for
TWIN BUTTES RANCH



Renewal Dec 31, 1994

Sheet 1 of 2

This map is for the purpose of locating a water right only and has no intent to provide legal dimensions or the location of property lines.

ESTES SURVEYS

PO Box 17519
Salem, OR 97305-7519
(503) 585-7593

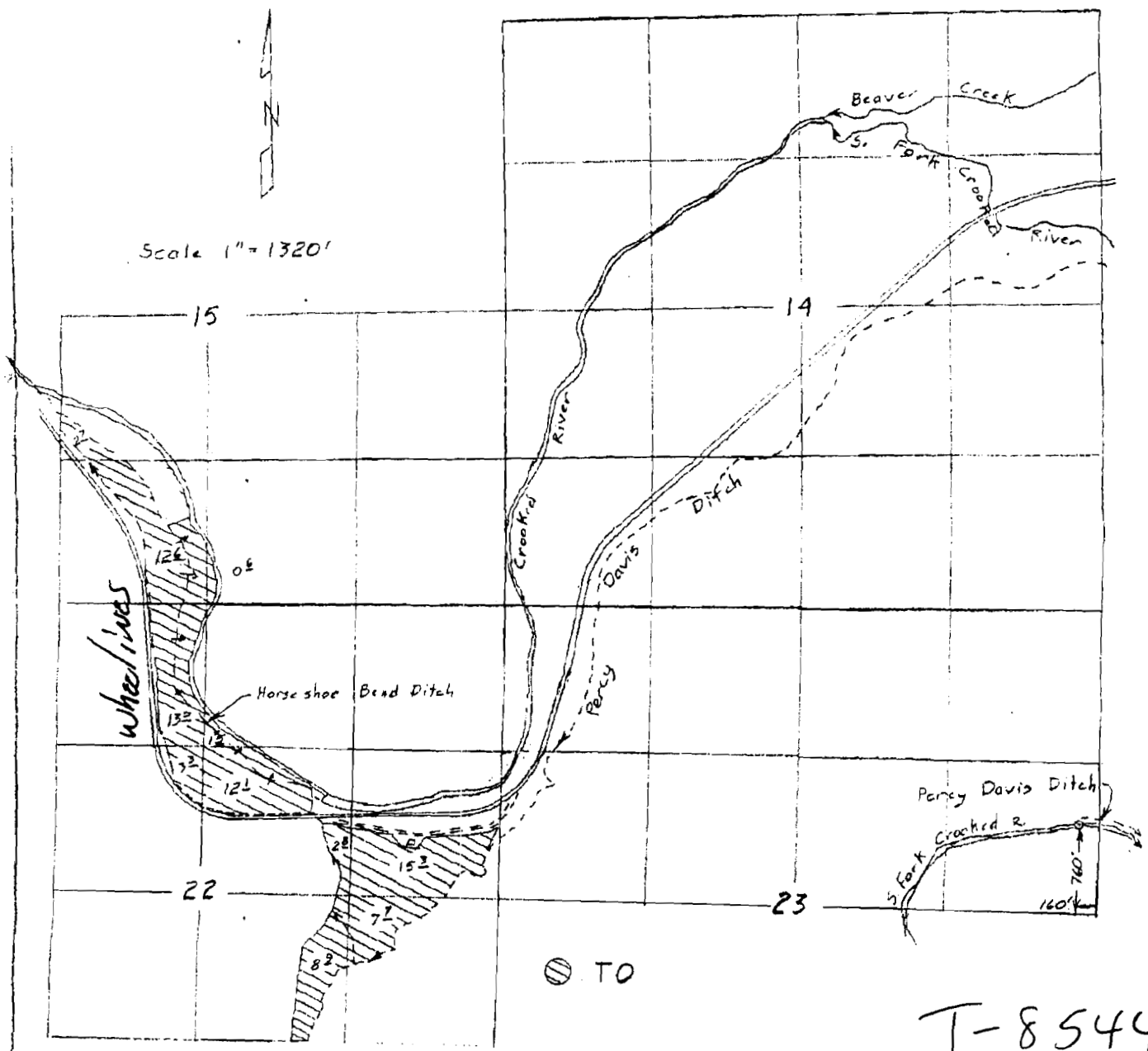
60382 Arnold Rd
Bend, OR 97702
(541) 382-7391

RECEIVED

JUN 08 2000

WATER RESOURCES DEPT.
SALEM, OREGON

TOWNSHIP 17 SOUTH, RANGE 22 EAST, W.M.



T-8544

Transfer Application Map
for
TWIN BUTTES RANCH



Renewal Dec 31, 1999
Sheet 2 of 2

ESTES SURVEYS
 PO Box 17519 60382 Arnold Rd
 Salem, OR 97305-7519 Bend, OR 97702
 (503) 585-7593 (541) 382-7391

RECEIVED

JUN 08 2000

This map is for the purpose of locating a water right only and has no intent to provide legal dimensions or the location of property lines.