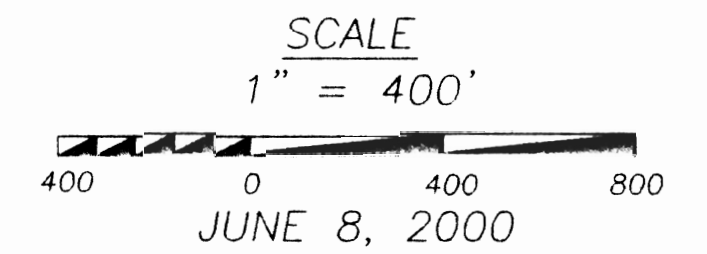


WATER RIGHT TRANSFER MAP
 LOCATED IN THE SE1/4 SW1/4 OF
 SECTION 36, T.14S., R.15E., W.M.,
 CROOK COUNTY, OREGON



BROADWATER ESTATES P.U.D.
 CROOK COUNTY, OREGON



PREPARED FOR
 W. BROADWATER
 3201 SW HOUSTON LAKE ROAD
 PRINEVILLE, OR 97754
 541-441-7434

PREPARED BY
 ARMSTRONG SURVEYING
 & ENGINEERING, INC.
 238 NE SECOND STREET
 PRINEVILLE, OR 97754
 541-441-1791



-  WATER TRANSFERRED OFF
 107 A.C. ± TOTAL
 107 A.C. ± TOTAL
 107 A.C. ± TOTAL
-  WATER TRANSFERRED OFF
 27 A.C. ± TOTAL
 27 A.C. ± TOTAL
 27 A.C. ± TOTAL

T-8548

MAP NOTE

THE PREPARATION OF THIS MAP IS FOR THE PURPOSE OF IDENTIFYING THE
 LOCATION OF THE WATER RIGHT ONLY AND HAS NO INTENT TO PROVIDE
 DIMENSIONS OR LOCATIONS OF PROPERTY OWNERSHIP LINES

NOTE

IF THE WATER RIGHT IS BEING TRANSFERRED OFF THEN IT IS BEING TRANSFERRED
 OFF OF THE SUBDIVISION AS SHOWN ON SHEET 2

David B. Armstrong
 6/8/00
 Renew 12/31/01

