

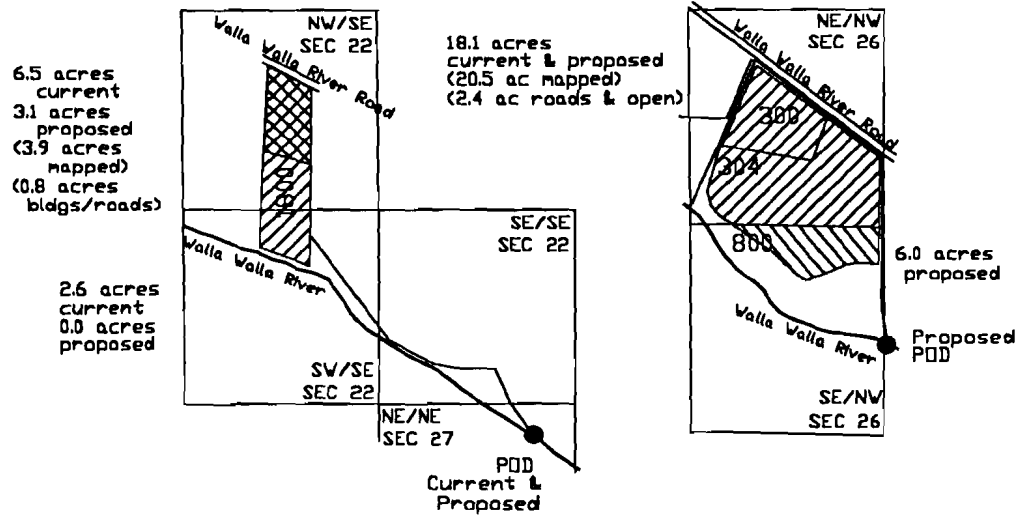
T-8561

RECEIVED

JUL 06 2000

T5N, R36E, WM

WATER RESOURCES DEPT.
SALEM, OREGON



POD for this parcel located
300 feet W and
200 feet S from the
NE corner of the
NE1/4 NE1/4 Sec 27

POD for this parcel located
40 feet E and
630 feet N from the
SE corner of the
SE1/4 NW1/4 Sec 26


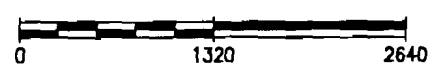
RECEIVED

JUN 7 7 2000

WATER RESOURCES DEPT.
SALEM, OREGON



SCALE: 1 inch = 1320 feet



TRANSFER MAP

Transfer of Place of Use
and Point of Diversion

IN THE NAME OF
Larry Elliott

Surveyed 10 APR 2000
by John Warinner, CWRE

Project Name:
Bob Baker
Milton-Freewater, OR
Project No.
Date:
15 JUN 00



**Fountainhead
Irrigation, Inc.**

PO Box 2187 Walla Walla, WA 99362
Phone (509) 529-2646 Fax (509) 522-5251