

T-8589


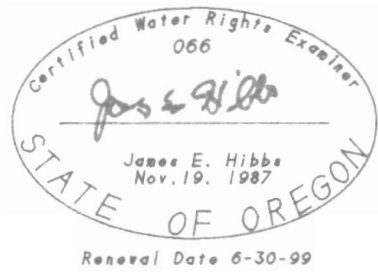
MAP TO ACCOMPANY APPLICATION FOR CHANGE IN POINT OF DIVERSION



SECTION 33, T.39 S., R.3 W., W.M.
JACKSON COUNTY, OREGON

IN THE NAME OF:

ED STEVENS
P.O. BOX 1566
JACKSONVILLE, OR 97530
PH: (541) 899-2037

BY: L.J. FRIAR & ASSOCIATES P.C.
CONSULTING LAND SURVEYORS
816 WEST EIGHTH STREET
MEDFORD, OR 97501
PH: 772-2782



-  - IRRIG. PER T-5722 UNDER THIS TRANSFER
-  - IRRIG. PER T-5722 NOT UNDER THIS TRANSFER

THE PREPARATION OF THIS MAP WAS FOR THE PURPOSE OF IDENTIFYING THE WATER RIGHT ONLY & HAS NO INTENT TO PROVIDE DIMENSION OR LOCATION OF PROPERTY OWNERSHIP LINES.

