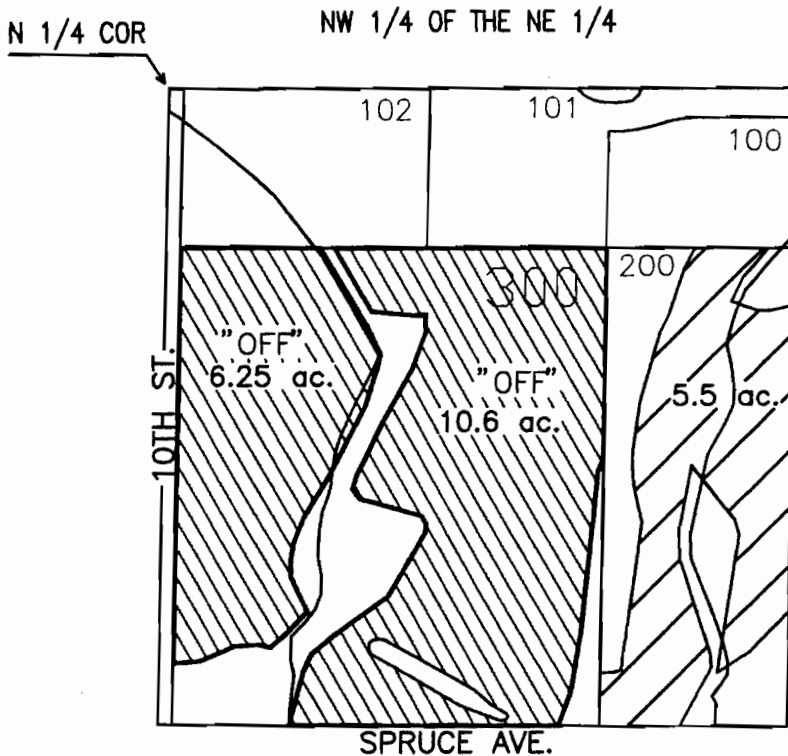
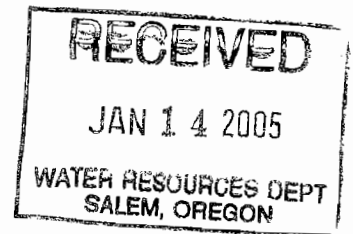


DESCHUTES COUNTY  
SECTION 4 T.15S., R.13E., W.M.  
SCALE - 1" = 400'



APPLICATION FOR WATER RIGHT TRANSFER


DIVISION 380 TRANSFER TO BE FILED WITH OWRD  
TO CHANGE POINT OF DIVERSION AND PLACE OF USE



REDMOND INVESTMENTS, LLC / TUMALO IRRIGATION DISTRICT - 16.85 ACRES  
"OFF" MAP

I, Robert R. Povey, Oregon Certified Water Right Examiner #106, hereby certify the above application map was prepared under my direct supervision.

The preparation of this map is for the purpose of identifying the location of the water right only and has no intent to provide dimensions or locations of property ownership lines.



10-8-2004

POVEY AND ASSOC., LAND SURVEYORS  
P.O. BOX 131, REDMOND, OR 97756  
(541) 548-6778

G: \04-286W\TUMALO.DWG

T-9849