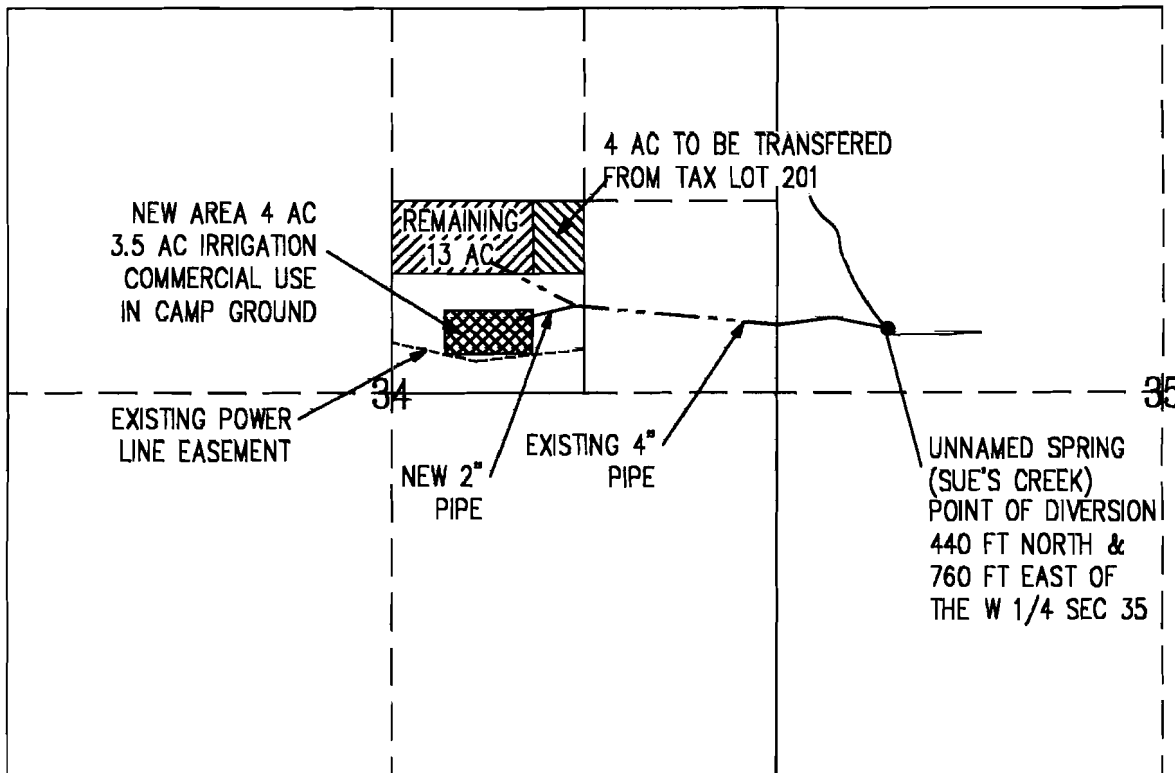





RECEIVED

JUL 20 2001

WATER RESOURCES DEPT.  
SALEM, OREGON

WATER TRANSFER IN  
SEC 34, T 1 N, R 10 E, WM  
COUNTY OF HOOD RIVER, STATE OF OREGON



-  = EXISTING WATER RIGHT (17 AC)
-  = WATER TO BE TRANSFERED (4 AC)
-  = NEW AREA OF WATER RIGHT (3.5 AC)

SCALE: 1" = 1320'

CERTIFICATE:

I, ANTHONY C. KLEIN, THE WITHIN REGISTERED WATER RIGHT EXAMINER DO HEREBY CERTIFY THAT THIS MAP WAS PREPARED BY ME AND IS FOR THE PURPOSE OF IDENTIFYING THE LOCATION OF THE WATER RIGHT ONLY AND HAS NO INTENT TO PROVIDE DIMENSIONS OR LOCATION OF PROPERTY OWNERSHIP LINES.



EXPIRES JUN 30, 2001

**Klein & Assoc.**

LAND SURVEYING  
1203 12TH STREET, SUITE H  
Hood River, Oregon 97031  
Tele: (541)386-3322  
Job No: 00047  
Date: AUG 4, 2000

WATER RIGHT TRANSFER  
FOR  
MICHAEL FAULKENDER

REVISED: JUNE 19, 2001  
July 18, 2001

T-8578