

WASCO COUNTY, OREGON

INDEX:

- SHEET 1 COVER & VICINITY MAP
- SHEET 2 EXISTING DIVERSION POINT
(TO BE TRANSFERRED OUT) IN TAX LOT 100, 2N-13-16C
GOV'T LOT 2, SEC. 16, TWP.2 N., R.13 E. W.M.
(DISCOVERY CENTER)
- SHEET 3 NEW DIVERSION POINT #1
TAX LOT 600, 2N-15, IN THE NW.1/4 OF THE S.E.1/4,
SECTION 22, TWP.2 N., RANGE 15 E. W.M.
(DESCHUTES RIVER PARK)
- SHEET 4 NEW DIVERSION POINT #2
TAX LOT 100, 1N-13-3A IN THE S.E.1/4 OF THE
N.E.1/4, SEC. 3, TWP.1 N., RANGE 13 E. W.M.
(THE DALLES MARINA)
- SHEET 5 NEW DIVERSION POINT #3
TAX LOTS 200 & 300, 2N-13-34CC IN THE SW.1/4
OF SW.1/4, SEC. 34, TWP.2 N., RANGE 13 E. W.M.
(THE DALLES IRRIGATION DIST.) PERMIT #28546
- SHEET 6 NEW DIVERSION POINT #4
TAX LOT 200, 2N-12-2C IN THE S.E.1/4 OF
S.W.1/4, SEC. 2, TWP.2 N., RANGE 12 E. W.M.
(MAYER STATE PARK, ROWENA)
- SHEET 7 TRANSFER AREA OF PLACE OF USE
(ALL OF WASCO COUNTY PUBLIC ROAD SYSTEM)

WATER RIGHT TRANSFER OF DIVERSION
POINT & PLACE OF USE

(TO COVER ALL PUBLIC ROADS IN WASCO COUNTY)

SCALE: 1" = 3 MILES

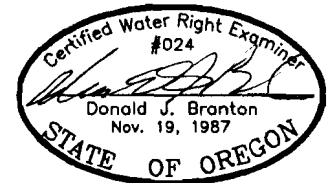
CERTIFICATE No. 27244

PERMIT No. 20946

IN THE NAME OF:
WASCO COUNTY

DATE: JULY 10, 2000

BY: TENNESON ENGINEERING CORP.
409 LINCOLN STREET,
THE DALLES, OREGON. 97058
PH. 541-296-9177
FAX 541-296-6657



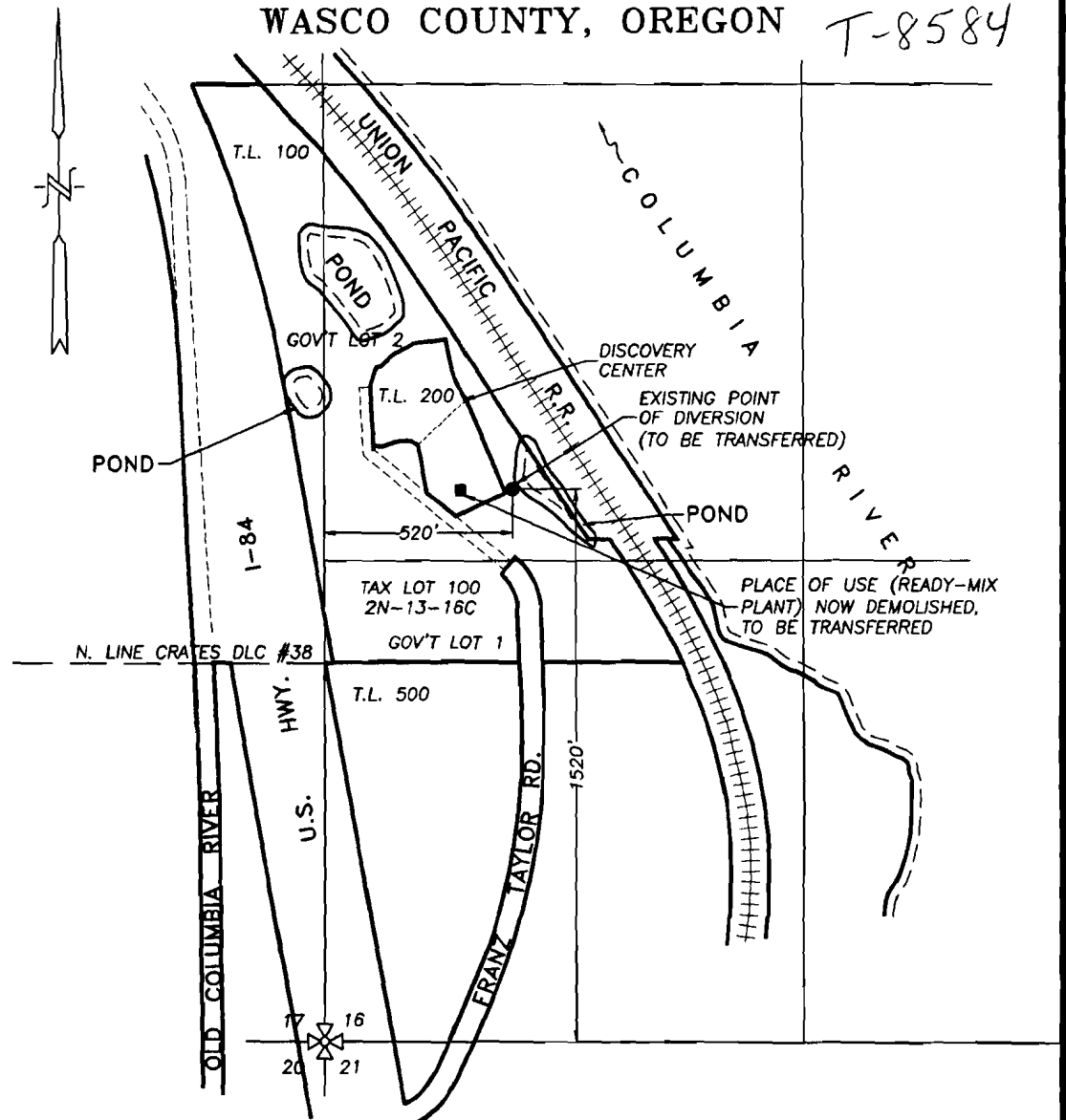
RENEW: 12/31/01

NOTE:

"THIS MAP IDENTIFIES THE LOCATION OF
THE WATER RIGHT ONLY AND IS NOT
INTENDED TO PROVIDE DIMENSIONS OR
LOCATE PROPERTY OWNERSHIP LINES."

SECTION 16, TWP.2 N. RANGE 13 E. W.M.
 WASCO COUNTY, OREGON

T-8584



**WATER RIGHT TRANSFER OF DIVERSION
 POINT & PLACE OF USE**

(EXISTING DIVERSION POINT & PLACE OF USE)

SCALE: 1" = 400'

CERTIFICATE No. 27244

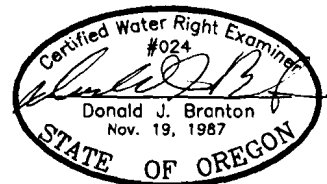
PERMIT No. 20946

IN THE NAME OF:

WASCO COUNTY

DATE: JULY 10, 2000

BY: TENNESON ENGINEERING CORP.
 409 LINCOLN STREET,
 THE DALLES, OREGON. 97058
 PH. 541-296-9177
 FAX 541-296-6657



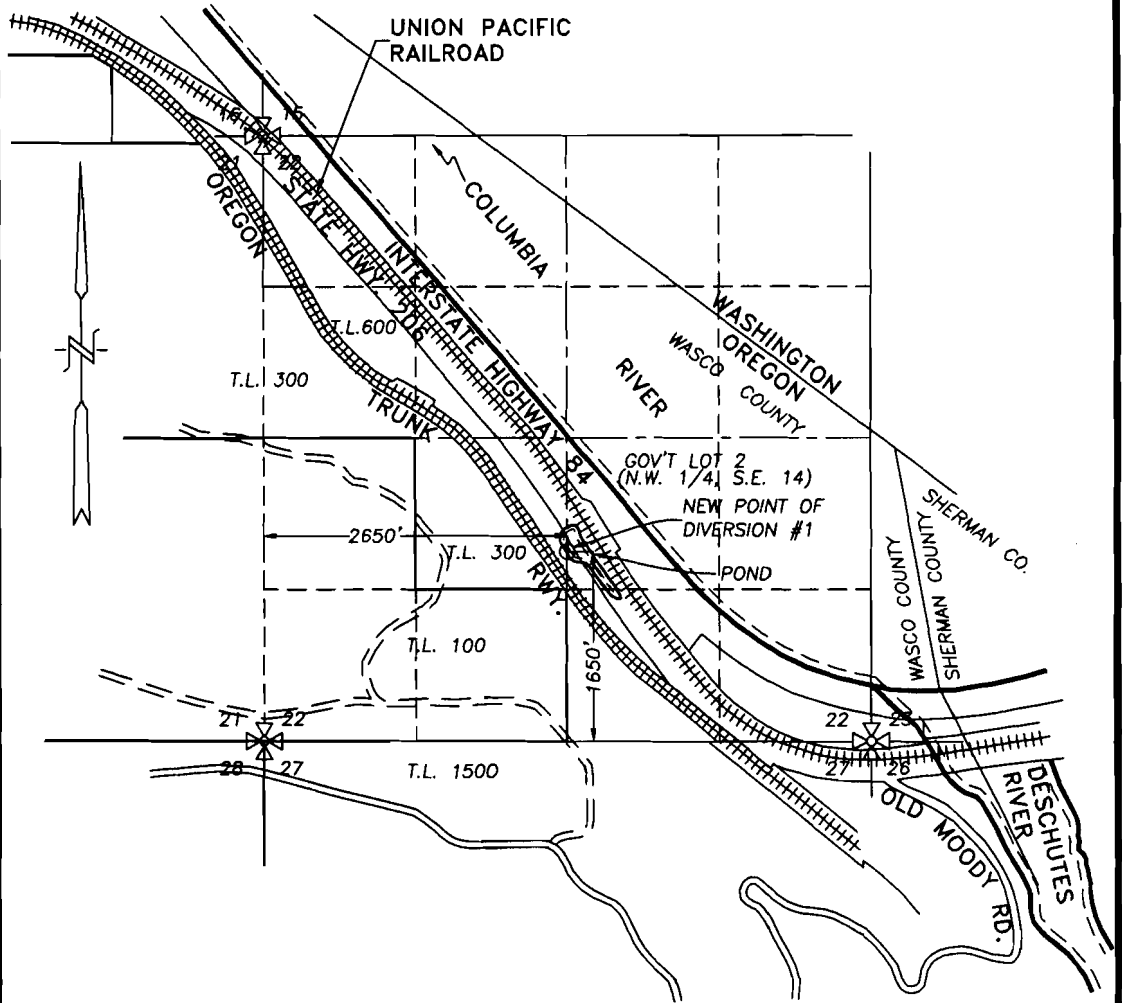
RENEW: 12/31/01

NOTE:

"THIS MAP IDENTIFIES THE LOCATION OF THE WATER RIGHT ONLY AND IS NOT INTENDED TO PROVIDE DIMENSIONS OR LOCATE PROPERTY OWNERSHIP LINES."

SECTION 22, TWP.2 N. RANGE 15 E. W.M.
 WASCO COUNTY, OREGON

T-8584



WATER RIGHT TRANSFER OF DIVERSION
POINT & PLACE OF USE
(NEW POINT OF DIVERSION #1)

SCALE: 1" = 1320'

CERTIFICATE No. 27244

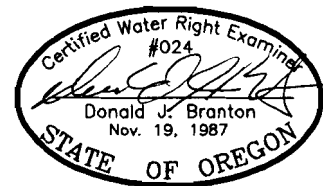
PERMIT No. 20946

IN THE NAME OF:

WASCO COUNTY

DATE: JULY 10, 2000

BY: TENNESON ENGINEERING CORP.
 409 LINCOLN STREET,
 THE DALLES, OREGON. 97058
 PH. 541-296-9177
 FAX 541-296-6657

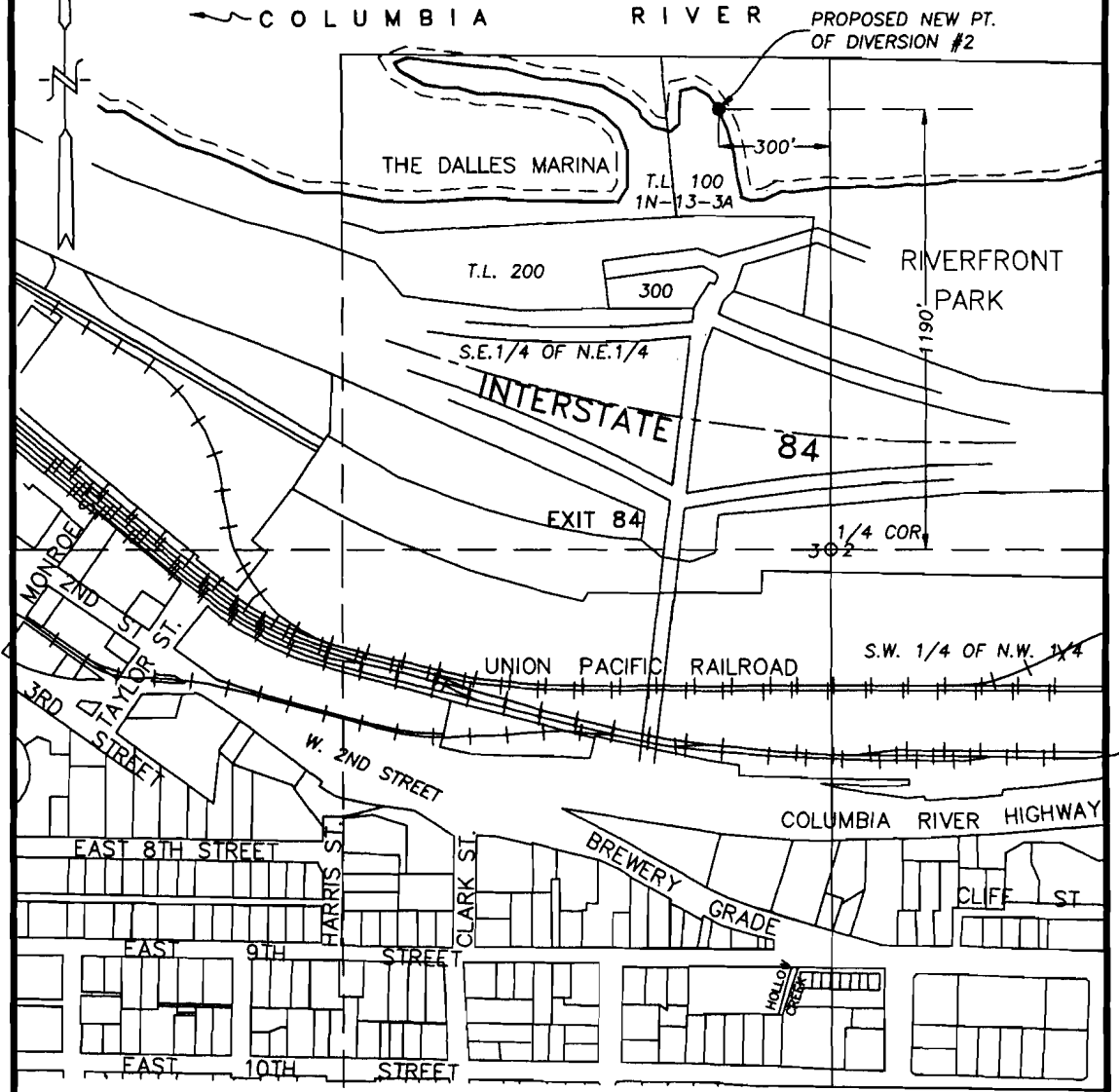


RENEW: 12/31/01

NOTE:

"THIS MAP IDENTIFIES THE LOCATION OF THE WATER RIGHT ONLY AND IS NOT INTENDED TO PROVIDE DIMENSIONS OR LOCATE PROPERTY OWNERSHIP LINES."

SECTION 3, TWP.1 N. RANGE 13 E. W.M.
 THE DALLES, WASCO COUNTY, OREGON T8584



WATER RIGHT TRANSFER OF DIVERSION
POINT & PLACE OF USE
(NEW DIVERSION POINT #2)

SCALE: 1" = 400'

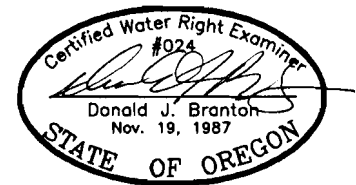
CERTIFICATE No. 27244

PERMIT No. 20946

IN THE NAME OF:
WASCO COUNTY

DATE: JULY 10, 2000

BY: TENNESON ENGINEERING CORP.
 409 LINCOLN STREET,
 THE DALLES, OREGON. 97058
 PH. 541-296-9177
 FAX 541-296-6657



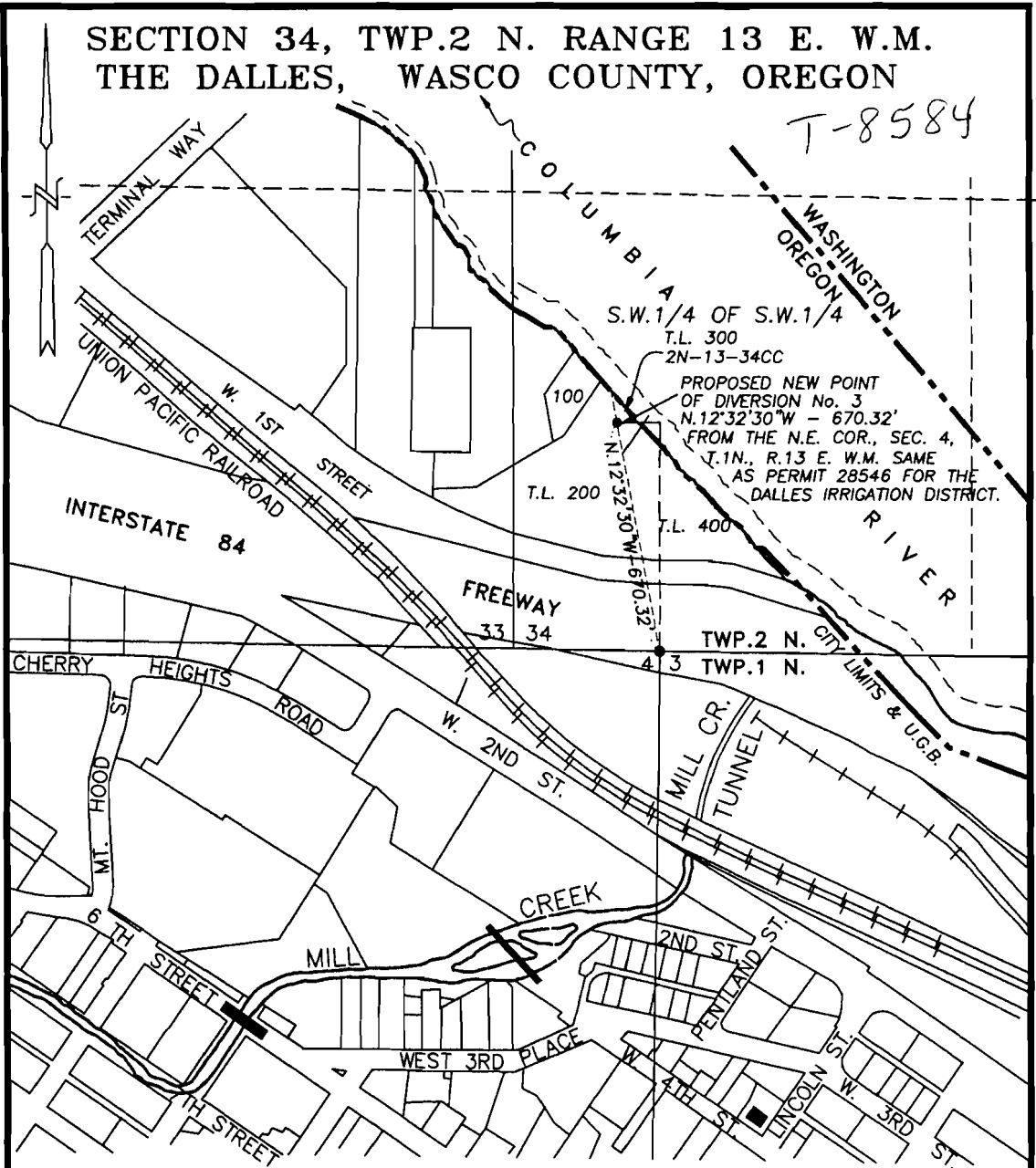
RENEW: 12/31/01

NOTE:

"THIS MAP IDENTIFIES THE LOCATION OF THE WATER RIGHT ONLY AND IS NOT INTENDED TO PROVIDE DIMENSIONS OR LOCATE PROPERTY OWNERSHIP LINES."

SECTION 34, TWP.2 N. RANGE 13 E. W.M.
THE DALLES, WASCO COUNTY, OREGON

T-8584



WATER RIGHT TRANSFER OF DIVERSION

**POINT & PLACE OF USE
(NEW DIVERSION POINT #3)**

SCALE: 1" = 400'


CERTIFICATE No. 27244

PERMIT No. 20946

IN THE NAME OF:
WASCO COUNTY

DATE: JULY 10, 2000

BY: TENNESON ENGINEERING CORP.
409 LINCOLN STREET,
THE DALLES, OREGON. 97058
PH. 541-296-9177
FAX 541-296-6657

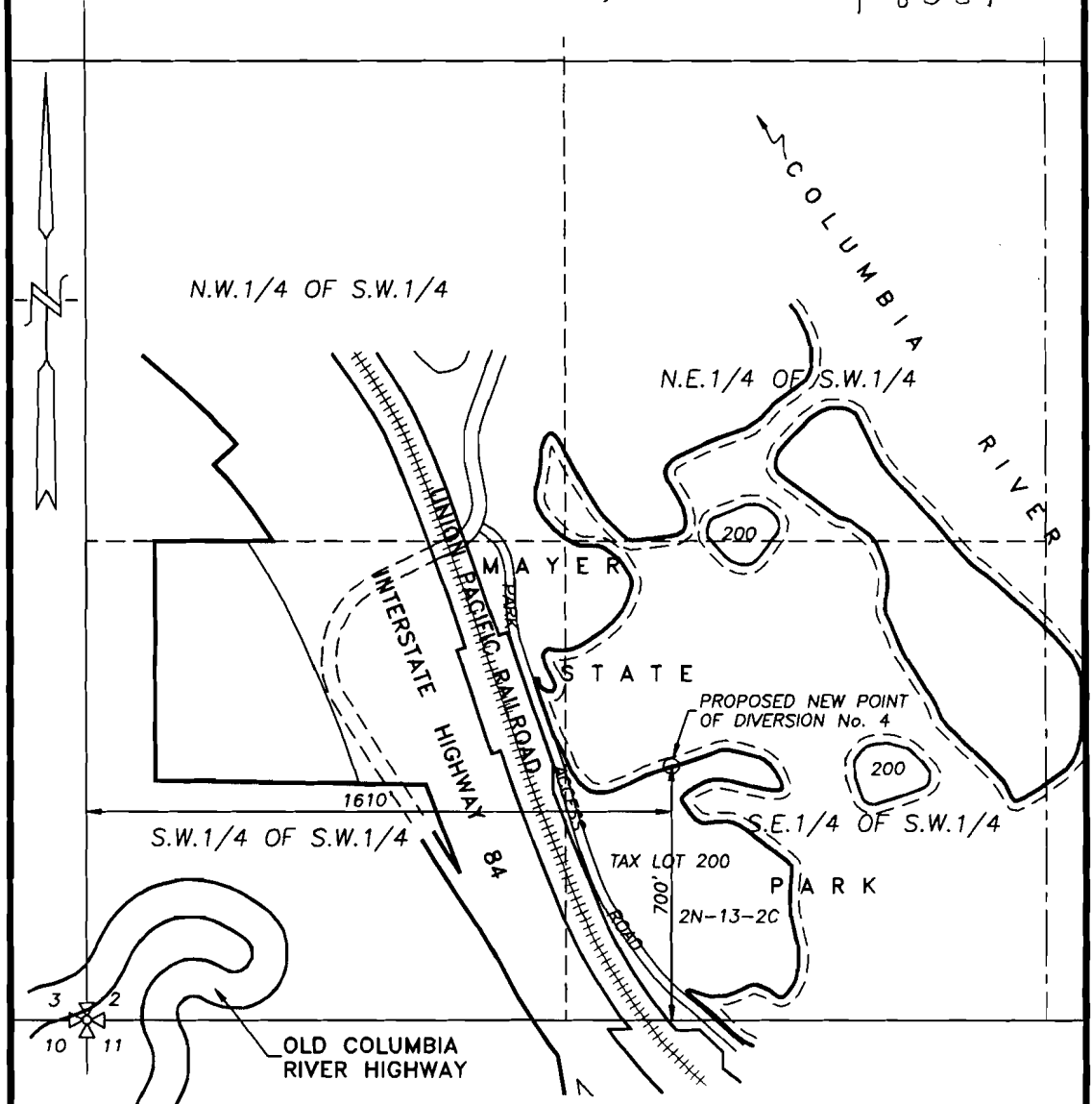


RENEW: 12/31/01

NOTE:

"THIS MAP IDENTIFIES THE LOCATION OF THE WATER RIGHT ONLY AND IS NOT INTENDED TO PROVIDE DIMENSIONS OR LOCATE PROPERTY OWNERSHIP LINES."

SECTION 2, TWP.2 N. RANGE 12 E. W.M.
 WASCO COUNTY, OREGON T-8584



**WATER RIGHT TRANSFER OF DIVERSION
 POINT & PLACE OF USE
 (NEW DIVERSION POINT #4)**

SCALE: 1" = 400'

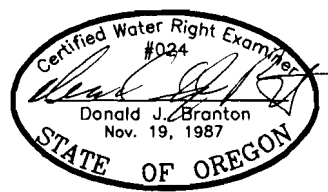
CERTIFICATE No. 27244

PERMIT No. 20946

IN THE NAME OF:
WASCO COUNTY

DATE: JULY 10, 2000

BY: TENNESON ENGINEERING CORP.
 409 LINCOLN STREET,
 THE DALLES, OREGON. 97058
 PH. 541-296-9177
 FAX 541-296-6657

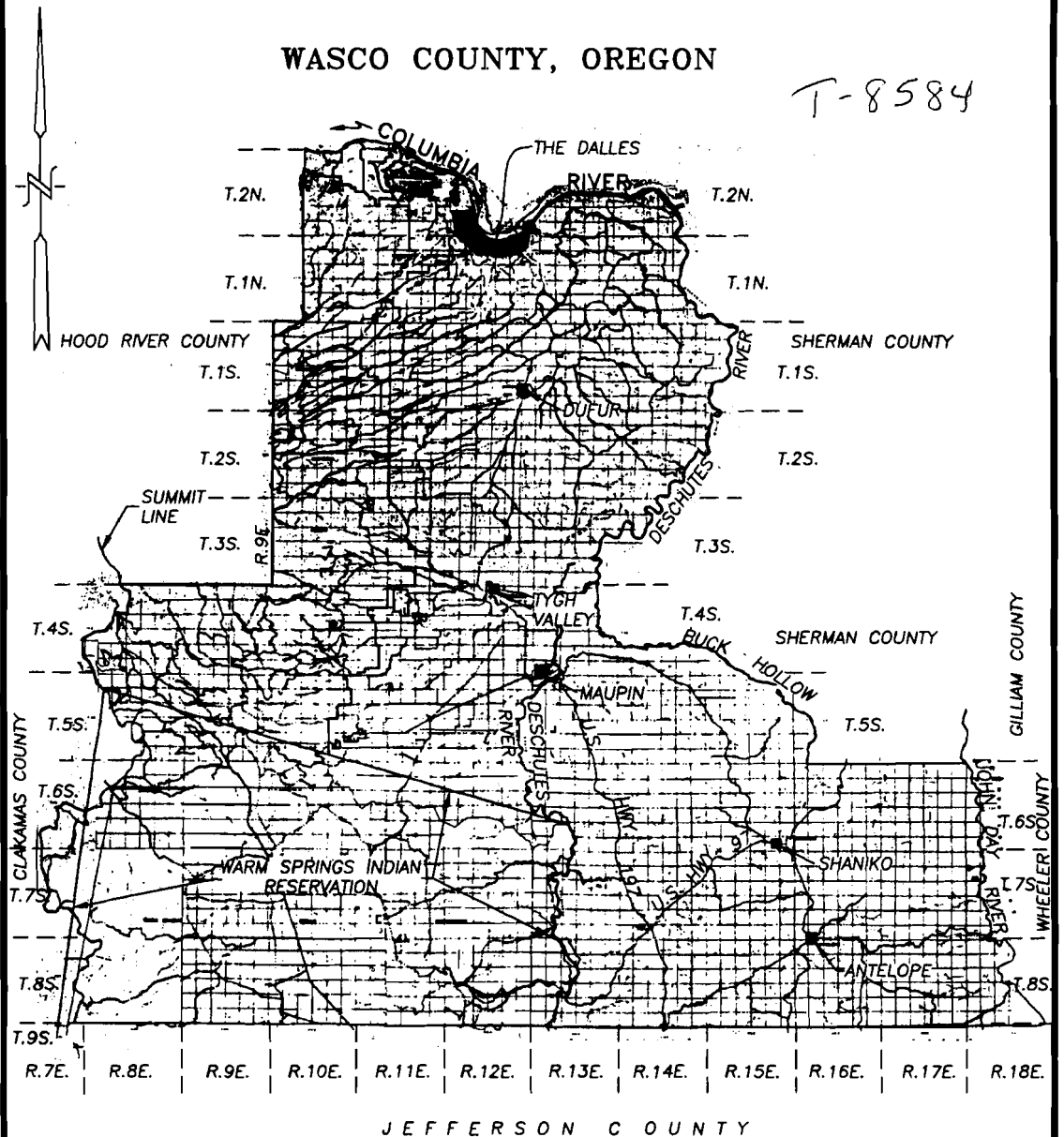


RENEW: 12/31/01

NOTE:
 "THIS MAP IDENTIFIES THE LOCATION OF THE WATER RIGHT ONLY AND IS NOT INTENDED TO PROVIDE DIMENSIONS OR LOCATE PROPERTY OWNERSHIP LINES."

WASCO COUNTY, OREGON

T-8584



WATER RIGHT TRANSFER OF DIVERSION
POINT & PLACE OF USE

(TO COVER ALL PUBLIC ROADS IN WASCO COUNTY)

SCALE: 1" = 10 MILES

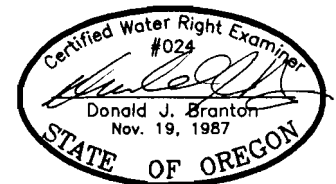
CERTIFICATE No. 27244

PERMIT No. 20946

IN THE NAME OF:
WASCO COUNTY

DATE: JULY 10, 2000

BY: TENNESON ENGINEERING CORP.
 409 LINCOLN STREET,
 THE DALLES, OREGON. 97058
 PH. 541-296-9177
 FAX 541-296-6657



RENEW: 12/31/01

NOTE:

"THIS MAP IDENTIFIES THE LOCATION OF THE WATER RIGHT ONLY AND IS NOT INTENDED TO PROVIDE DIMENSIONS OR LOCATE PROPERTY OWNERSHIP LINES."