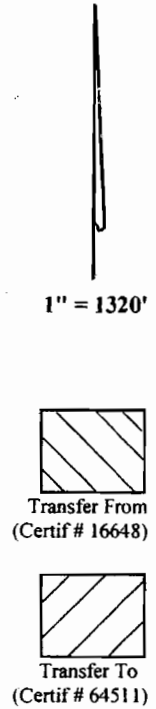
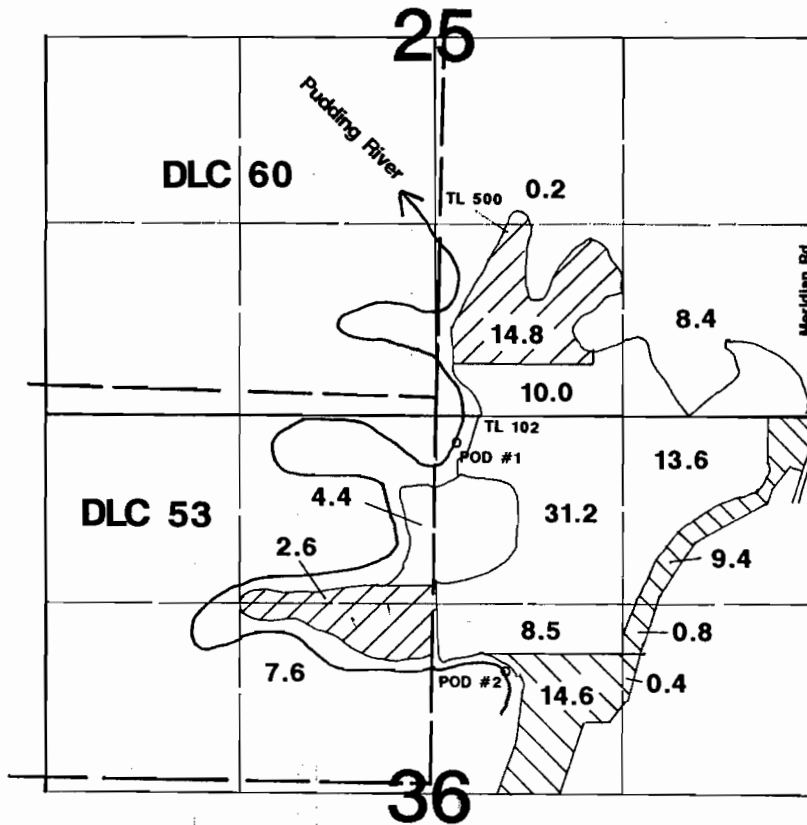


T.4S., R.1W., W.M.



Exchange Transfer

POD #1 is located 210'S & 190'E
 POD #2 is located 1780'S & 550'E--both from the N1/4 of Section 36.

Application Map

Eric & Lynda Strom


Transfer #:

RECEIVED

FEB 17 2005

WATER RESOURCES DEPT
 SALEM, OREGON

This Map was Prepared for the Purpose of Identifying the Location of a Water Right Only and is Not Intended to Provide Legal Dimensions or Location of Property Ownership Lines.



T-9868