

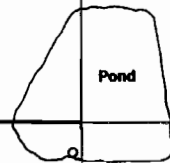
This Map was Prepared for the Purpose of Identifying the Location of a Water Right Only and is Not Intended to Provide Legal Dimensions or Location of Property Ownership Lines.



Application Map Slegers Farms Inc.

Transfer #:

T.4 & 5S., R.3W., W.M.



POD (add'l)

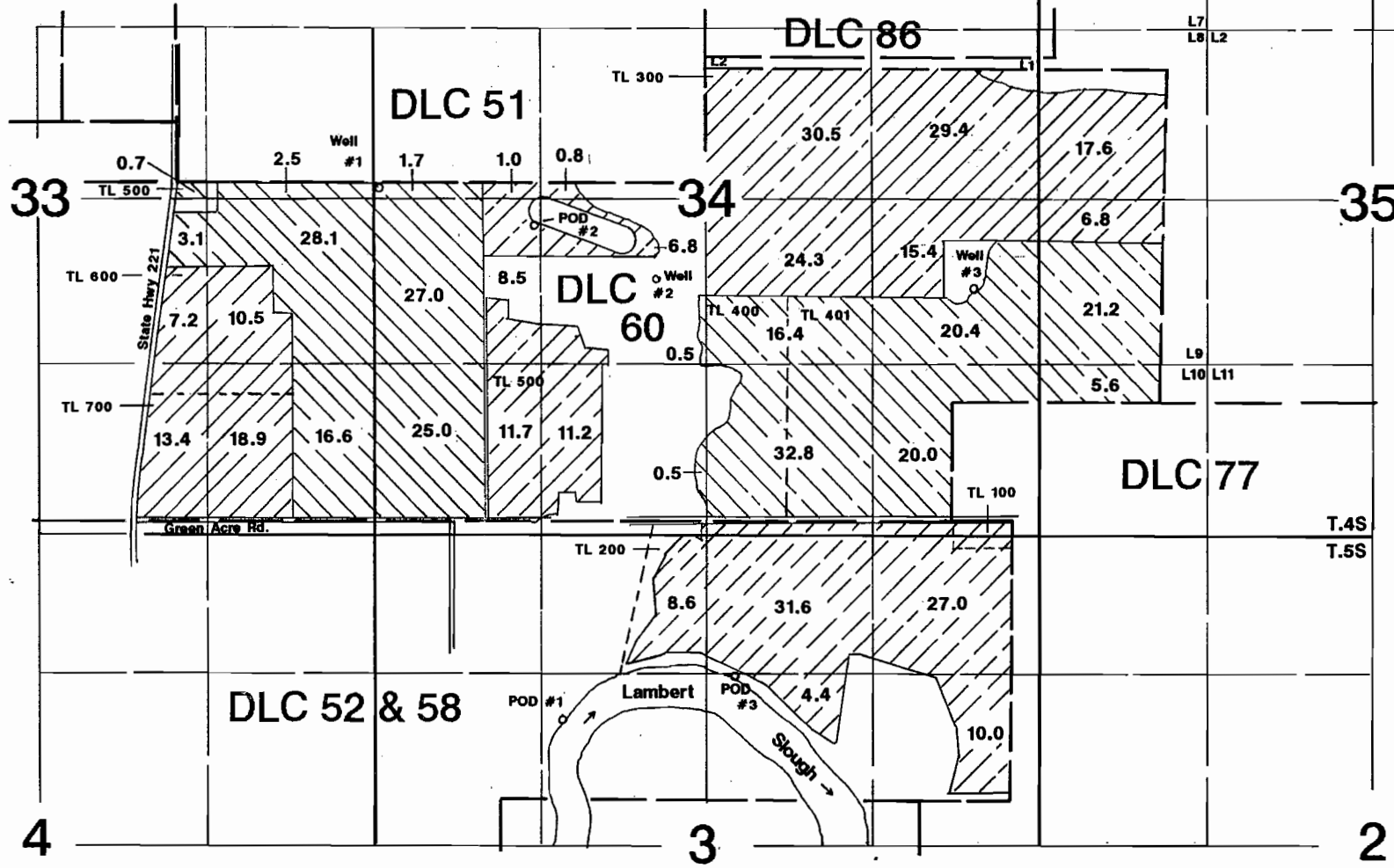
1" = 1320'






WATER RESOURCES DEPT
SALEM, OREGON

FEB 11 2005

RECEIVED

1986



-  Permit 27589
POD #1
-  Permit G-3154
Well #1
-  Permit R-6572
41510 POD #2
G-7472 W' #2
-  Permit G-3553
Well #3
-  Permit 16159
POD #3

POD (add'l) is located 200'S & 2600'E from the NW corner of Section 35.
 POD #1 is located in the SE1/4 NW1/4 of Section 3.
 POD #2 is located 2450' N & 1300' E from the SW corner of Section 34.
 POD #3 is located in the SW1/4 NE1/4 of Section 3.

Well #1 is located 20's & 1630'E from the SW corner of DLC 51.
 Well #2 is located 2025'N & 2200'E from the SW corner of Section 34.
 Well #3 is located 860'N & 1490'W from the easterly SE corner of DLC 60.