

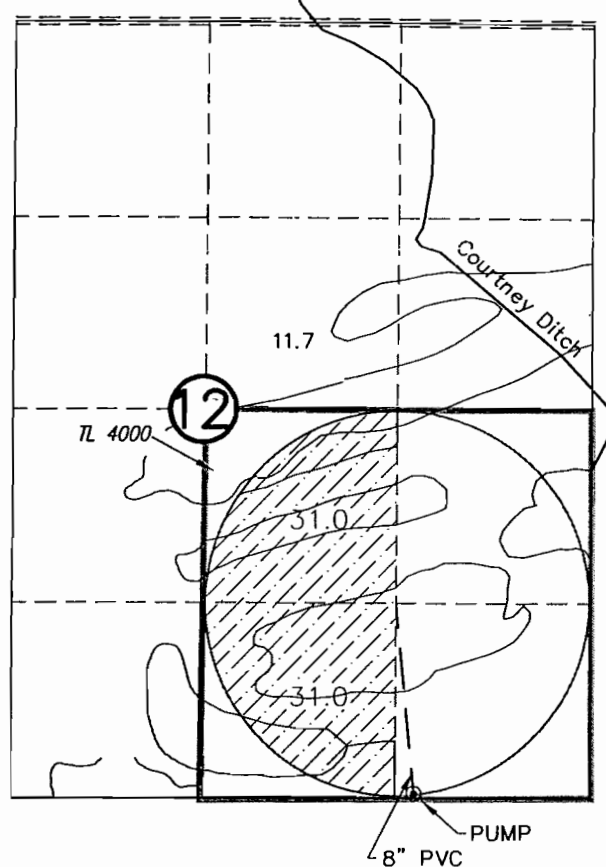
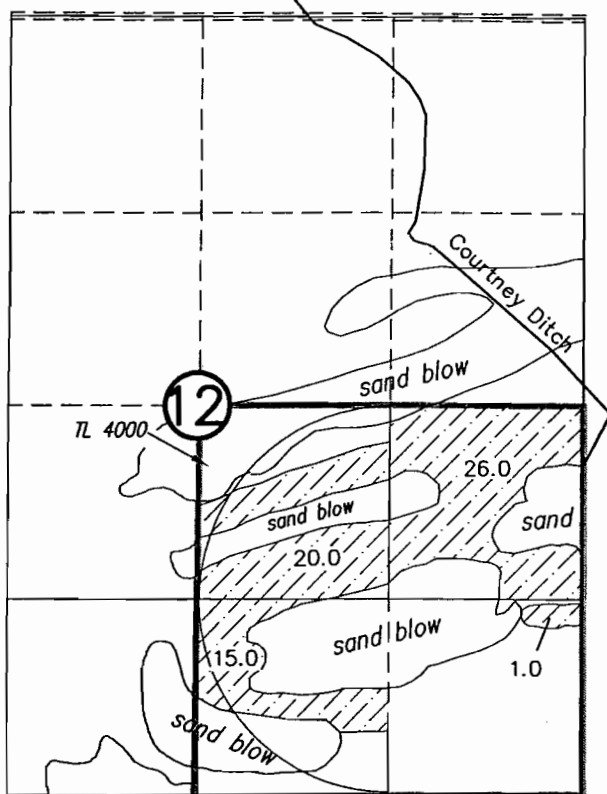
# David Correa


## WATER RIGHTS TRANSFER MAP UMATILLA COUNTY

T. 3N. R. 28E.W.M.

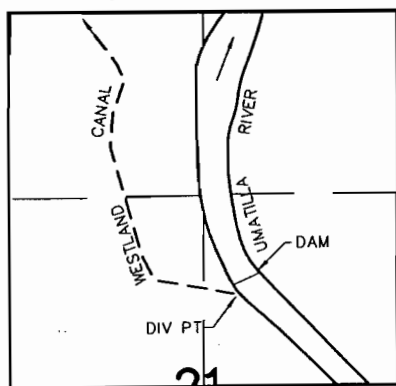
FROM

TO

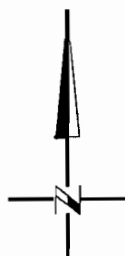


 62.0 COURTNEY IRR CO  
T J SMITH

T.3N., R.29E., W.M.

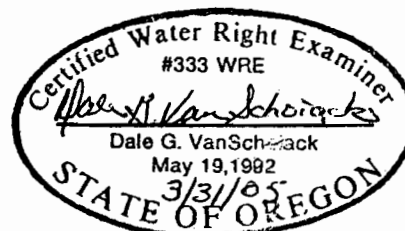


DIV PT LCT N.76°45'56"E. 2913.19' FROM W.1/4 COR. SEC 21



0 1320 2640

SCALE IN FEET



RECEIVED

APR 08 2005

WATER RESOURCES DEPT.  
SALEM, OREGON

DRAWING: H:\CAD\AG\3522\078\3522078.tl.DWG  
PRINTED BY: RogerW on 03/31/05 12:47 PM

NOTE:  
THE PURPOSE OF THIS MAP IS TO IDENTIFY THE APPROXIMATE LOCATION  
OF THE WATER RIGHT. IT IS NOT INTENDED TO PROVIDE INFORMATION  
RELATIVE TO THE LOCATION OF PROPERTY OWNERSHIP BOUNDARY LINES.

**SCM** Consultants, Inc.  
A Tetra Tech Company