

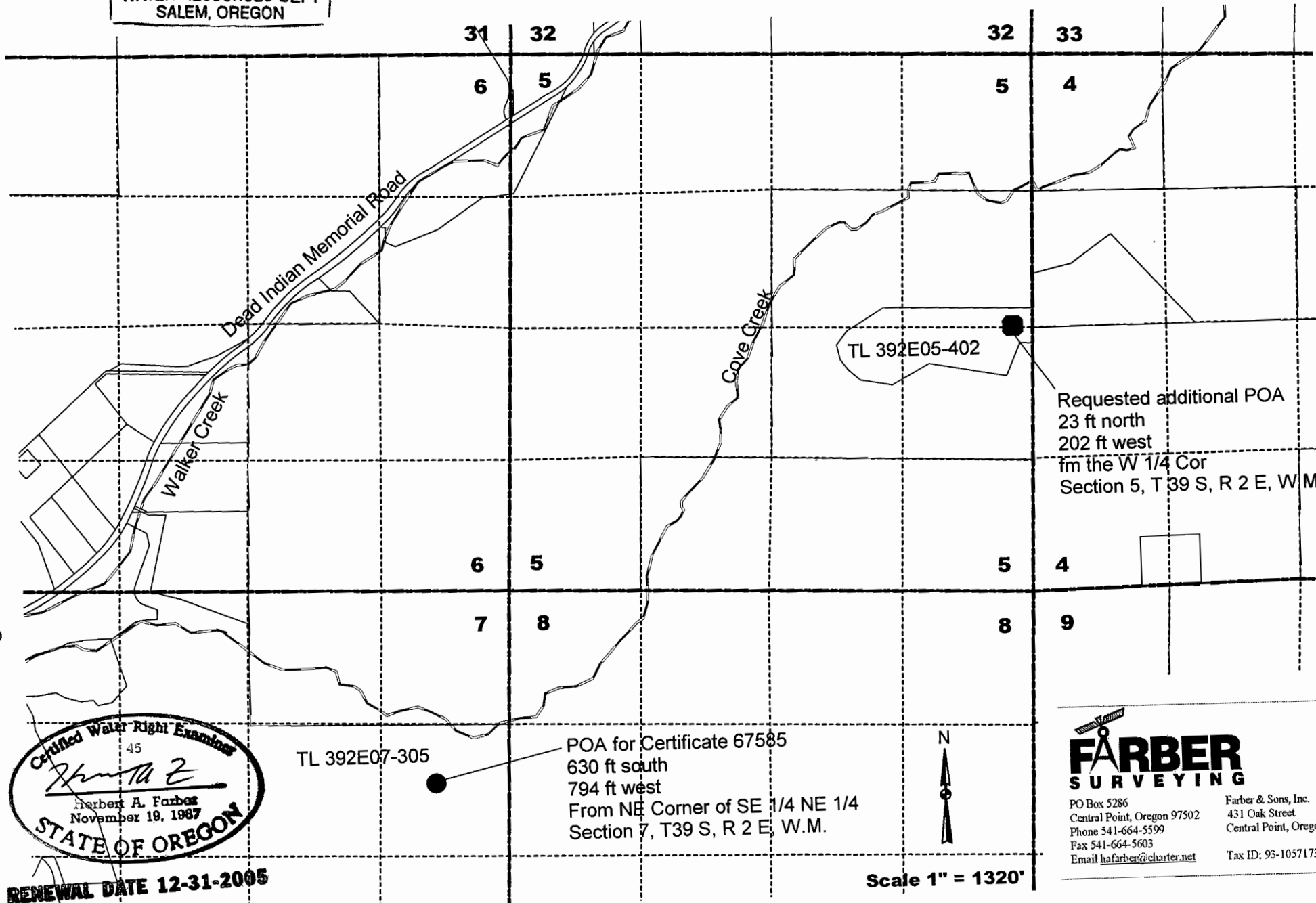
RECEIVED

APR 26 2005

WATER RESOURCES DEPT
SALEM, OREGON

Application for Transfer Additional Point of Appropriation To Certificate 67585

T 39 S, R 2 E, Section 5, W.M.



Requested additional POA
23 ft north
202 ft west
from the W 1/4 Cor
Section 5, T 39 S, R 2 E, W.M.

POA for Certificate 67585
630 ft south
794 ft west
From NE Corner of SE 1/4 NE 1/4
Section 7, T39 S, R 2 E, W.M.

FARBER SURVEYING
 PO Box 5286
 Central Point, Oregon 97502
 Phone 541-664-5599
 Fax 541-664-5603
 Email hafarber@charter.net

Farber & Sons, Inc.
 431 Oak Street
 Central Point, Oregon
 Tax ID: 93-1057173

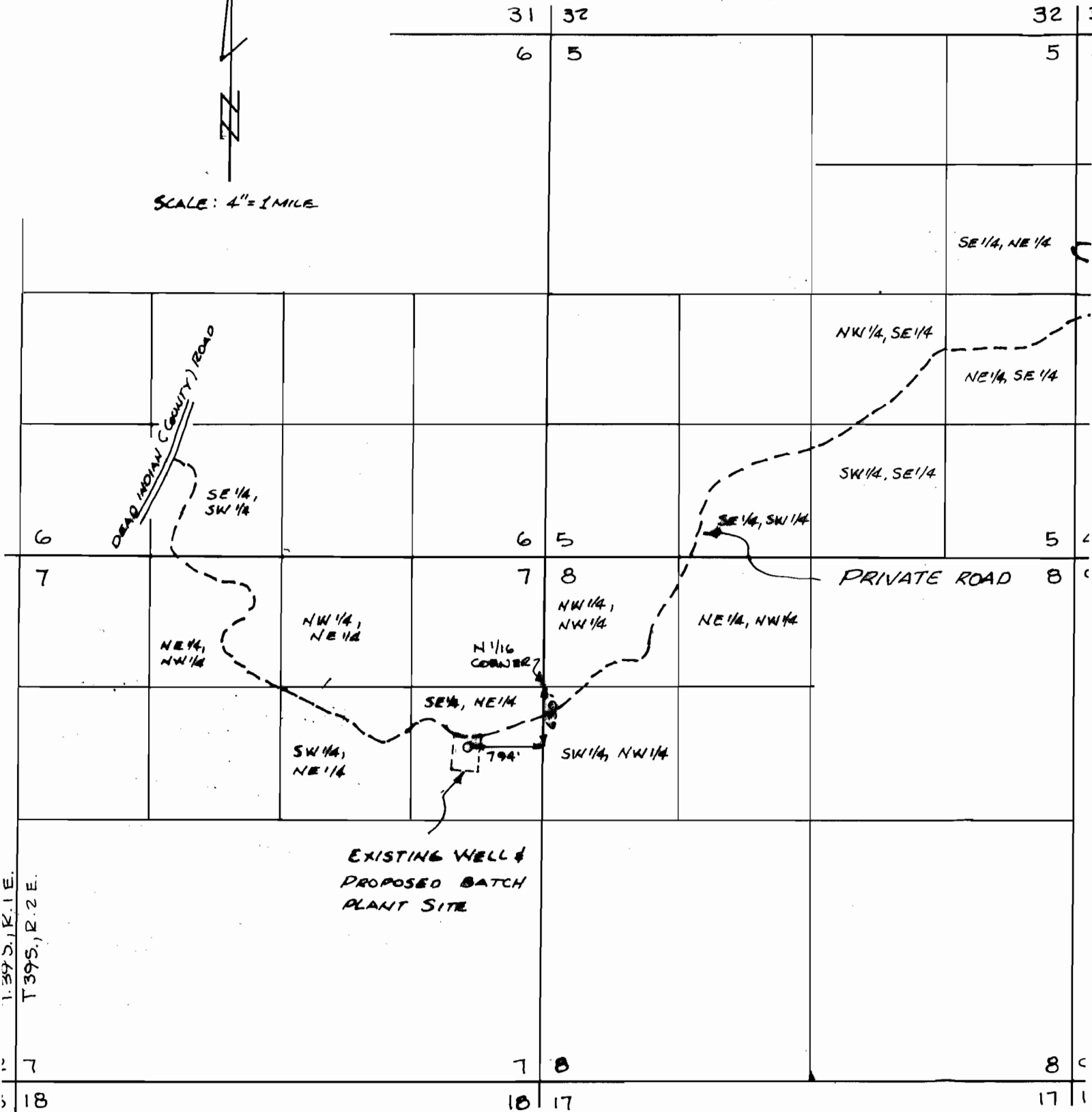
Certified Water Right Examiner
 45
Herbert A. Farber
 Herbert A. Farber
 November 19, 1987
 STATE OF OREGON

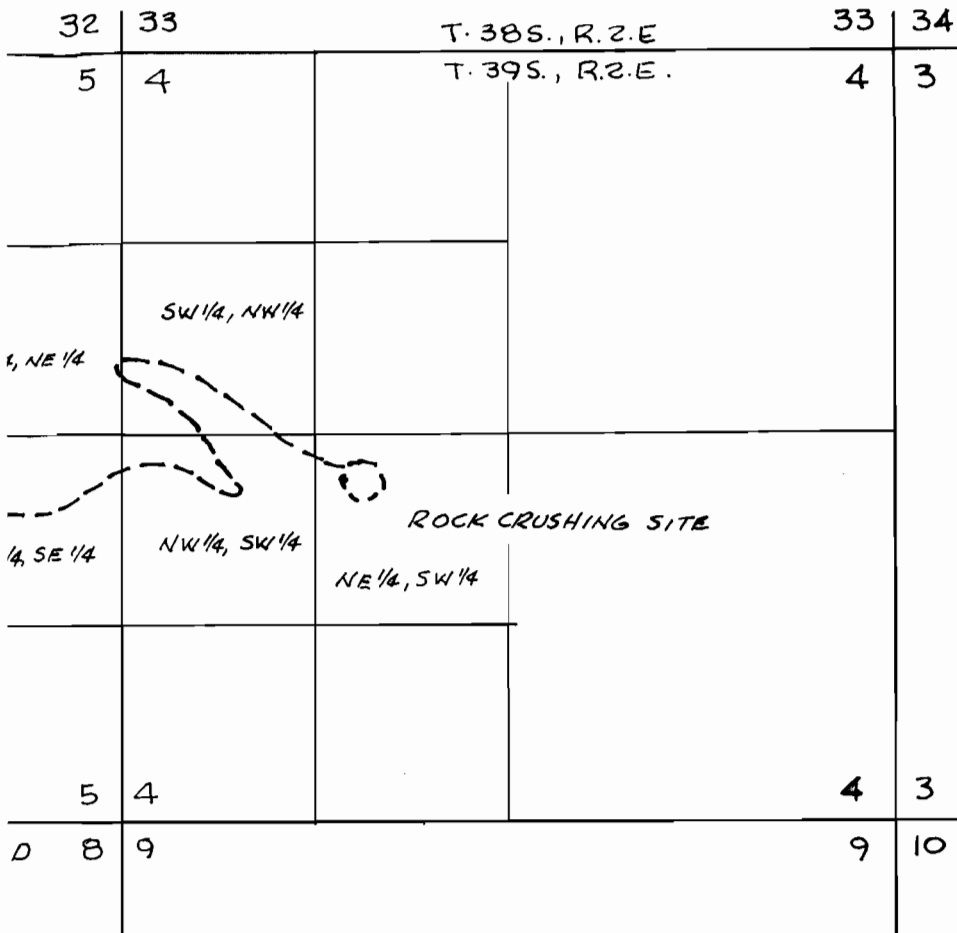
RENEWAL DATE 12-31-2005

61619-1919




SCALE: 4" = 1 MILE





THE PREPARATION OF THIS MAP WAS FOR THE PURPOSE OF IDENTIFYING THE WATER RIGHT ONLY & HAS NO INTENT TO PROVIDE DIMENSION OR LOCATION OF PROPERTY OWNERSHIP LINES.



FINAL PROOF MAP
 UNDER
 APPLICATION No. G11808, PERMIT No. G10809
 IN THE NAME OF

JAMES C. MILLER

NOV. 20, 1991

SCALE: 1" = 1320'

PREPARED BY:

LARRY J. FRIAR
 L.J. FRIAR & ASSOCIATES
 304 S. HOLLY ST.
 MEDFORD, OREGON

8 9
 17 16