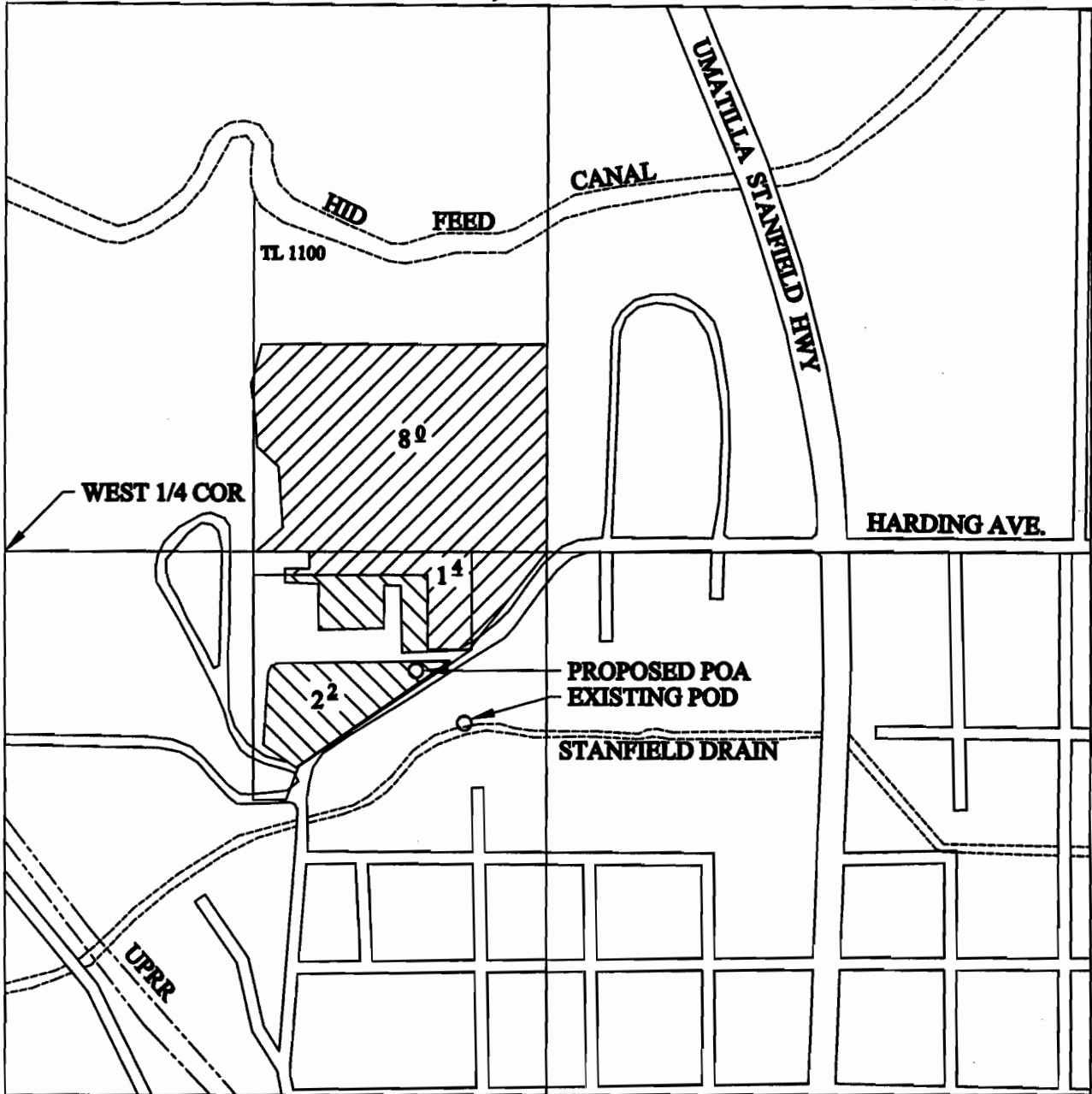


T 4N, R 29E, WM
 S1/2 NW1/4 & N1/2 SW1/4, SECTION 32 UMATILLA COUNTY





AUTHORIZED POD - 200'W & 500'S FROM NE COR OF NW1/4 OF SW1/4 OF SEC 32
 PROPOSED POA LOC - 320'W & 300'S FROM NE COR OF NW1/4 OF SW1/4 OF SEC 32

**TRANSFER APPLICATION
 (NEW POA)**

UNDER
 PERMIT NO. S36058
 CERTIFICATE NO. 48483


IN NAME OF
JOHN & LLOYDENE GRIFFITTS

-  WATER RIGHT SUBJECT TO THIS TRANSFER
-  WATER RIGHT NOT SUBJECT TO THIS TRANSFER


RECEIVED

APR 18 2005

WATER RESOURCES DEPT
 SALEM, OREGON



EXPIRES: 6/30/06


 SCALE 1" = 400'

The preparation of this map is for the purpose of identifying the location of water rights only, and has no intent to provide dimensions or locations of property boundaries.

T-9911