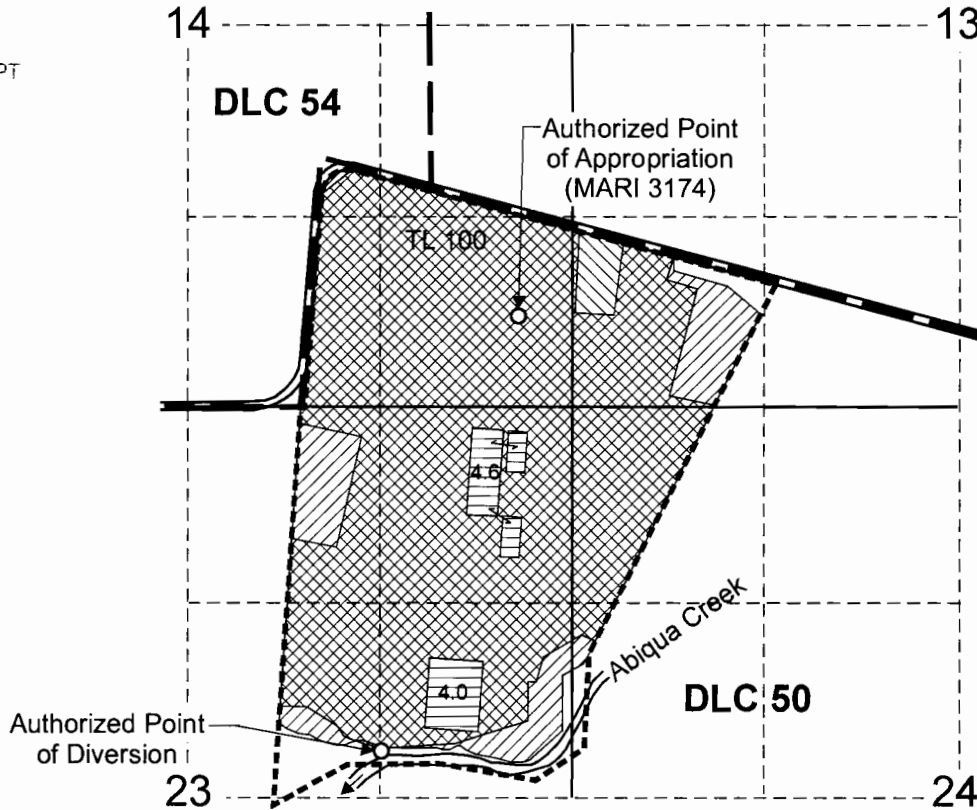


T.6S. R.1W. Sec. 13, 14, 23, & 24, W.M. "FROM" Map

RECEIVED


APR 05 2005


WATER RESOURCES DEPT
SALEM, OREGON





Authorized point of diversion is located 2,330 feet south and 560 feet east from the most southerly SE corner, DLC 54

Authorized point of appropriation (MARI 3174) is located 640 feet north and 1490 feet east from the NE corner, Lot 1, Section 23.


 "FROM" area (8.6 Acres) covered for primary irrigation under Certificate 48479 and supplemental irrigation under Certificate 40079.

 Remaining rights (175.4 acres) under Certificate 48479.

 Remaining rights (196.1 acres) under Certificate 40097.

 Tax lot boundary

Scale: 1" = 1,320'



EXPIRATION DATE: 6/30/05

This map was prepared for the purpose of identifying the location of a water right only and is not intended to provide legal dimensions or location of property ownership lines.



Map to Accompany a Water Right Transfer

Pacific Hydro-Geology Inc.

Paul Kraemer
T.6S. R.1W. Sec. 13, 14, 23, & 24, W.M., Tax Lot 100

3/2005

T-9906

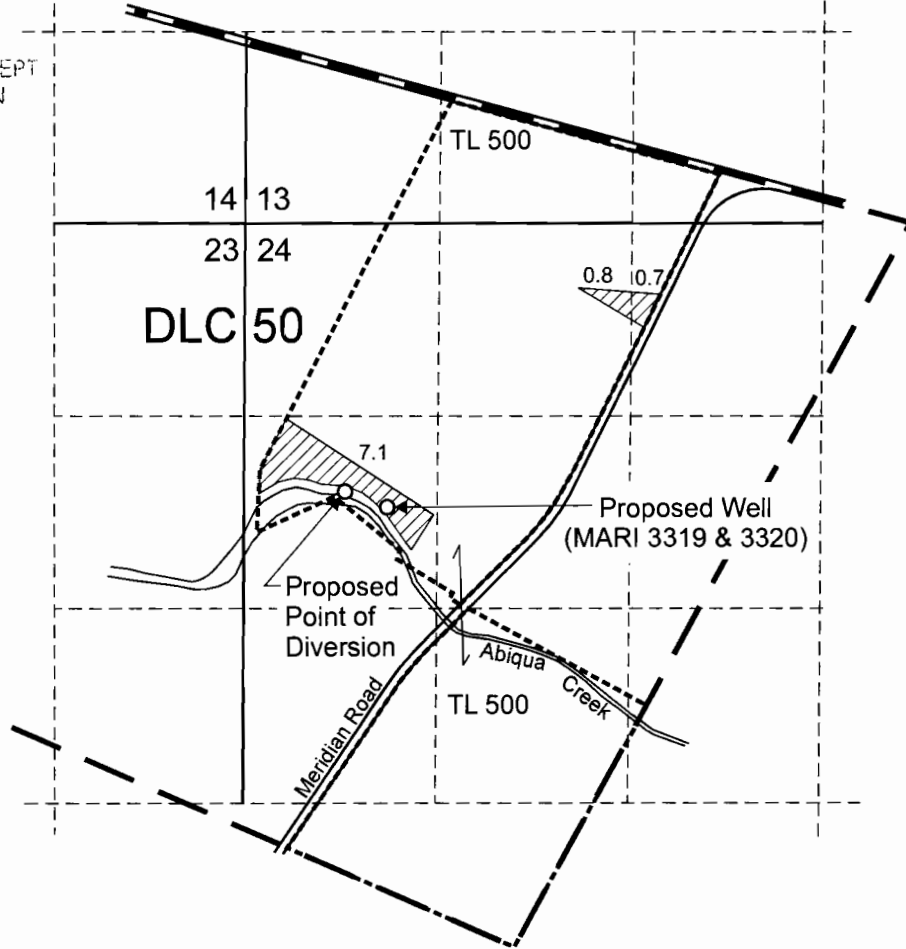
PaulKraemerAbbyXfer.cdr

T.6S. R.1W. Section 24, W.M. "TO" Map

RECEIVED


APR 05 2005


WATER RESOURCES DEPT
SALEM, OREGON



Proposed Well (MARI 3319 & 3320) is located 690 feet north and 990 feet east from the W 1/4 Corner, Section 24.

Proposed point of appropriation is located 800 feet north and 700 feet east from the W 1/4 Corner, Section 24.

 "TO" area (8.6 Acres)



EXPIRATION DATE: 6/30/05

Scale: 1" = 1,320'



This map was prepared for the purpose of identifying the location of a water right only and is not intended to provide legal dimensions or location of property ownership lines.

Map to Accompany a Water Right Transfer

Paul Kraemer
T.6S. R.1W. Section 24, W.M., Tax Lot 500

Pacific Hydro-Geology Inc.

3/2005

J9906