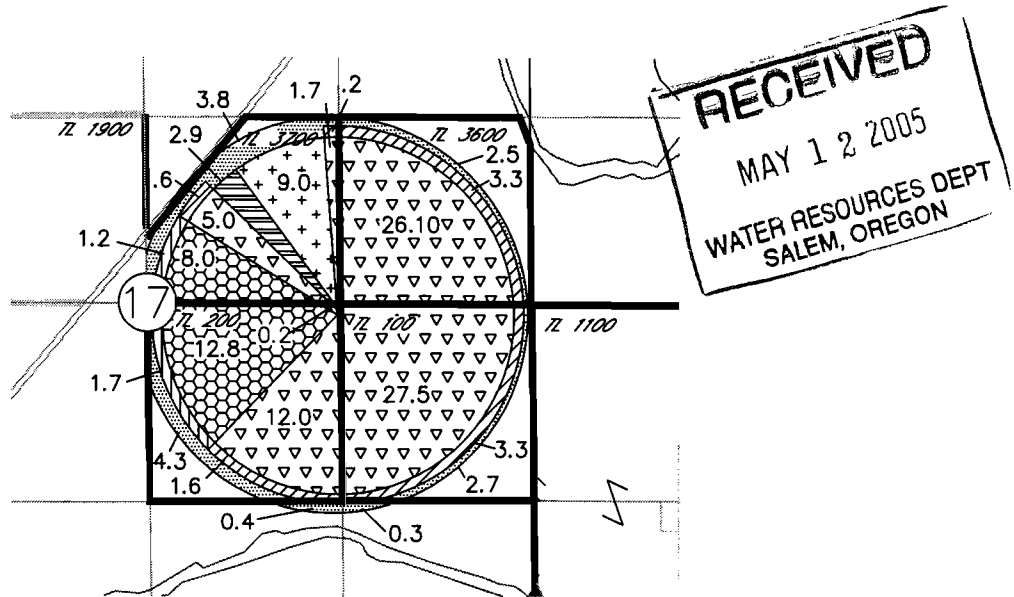





2005 TEMPORARY DROUGHT TRANSFER QUICK TO QUICK CERT. 76799, 76717, 79439, & 55323


T4N., R28E., W.M.





- 


FROM: 9.0 acres certificates 76717 primary and 79439 supplemental. Cert. 55323 supplemental will not be moved or used during the 2005 season.
- 

FROM: 2.9 acres certificate 76799 primary. Cert. 55323 supplemental will not be moved or used during the 2005 season.
- 

TO: 9.0 acres certificates 76717 primary and 79439 supplemental. Existing 55323 primary on to ground, will become supplemental to incoming 76717 for 2005 season.
- 

TO: 2.9 acres certificate 76799 primary. Existing 55323 on to ground, will become supplemental to incoming 76799 for the 2005 season.
- 

Certificates 76717 with 79439 & 55323 not involved in this transfer.
- 

Certificates 76799 with 55323 not involved in this transfer.
- 

Certificate 55323 not involved in this transfer.



NOTE: THE PURPOSE OF THIS MAP IS TO IDENTIFY THE APPROXIMATE LOCATION OF THE WATER RIGHT. IT IS NOT INTENDED TO PROVIDE INFORMATION RELATIVE TO THE LOCATION OF PROPERTY OWNERSHIP BOUNDARY LINES.

T-9926 SCALE IN FEET