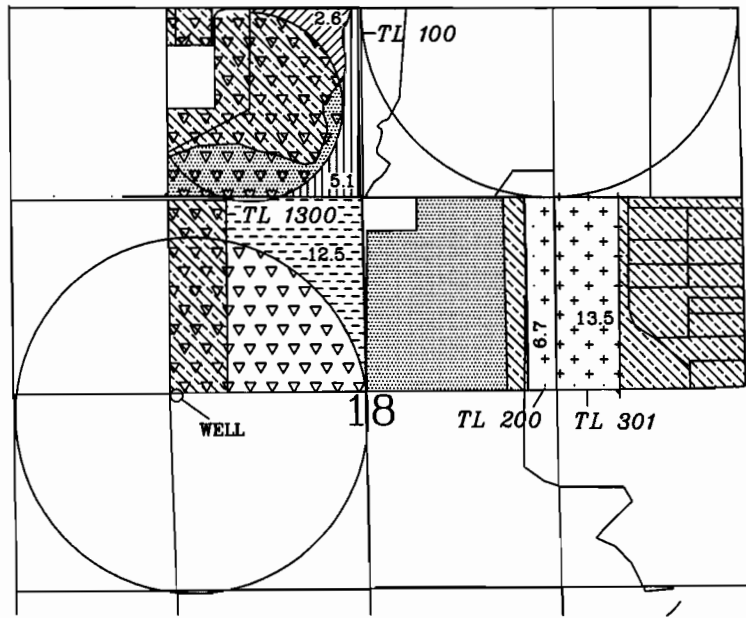


2005 TEMPORARY DROUGHT TRANSFER BELLINGER TO SKINNER CERT. 76766

T4N., R28E., W.M.



RECEIVED

MAY - 2 2005

WATER RESOURCES DEPT
SALEM, OREGON

- FROM: Cert. 76766 primary that will become supplemental to certificate 76717 on to ground for this season only.

- FROM: Cert. 76766 that is currently supplemental to 76717. Certificates 76717 & 79439 on this from ground will not be moved in this transfer.

- FROM: Cert. 76766 that is currently supplemental to 76799. Certificate 76799 on this from ground will not be moved in this transfer.

- TO: 76766 that will become supplemental to existing certificate 76717 on the to ground for this season only.


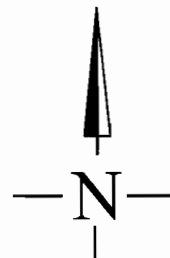
- Certificates 76717 & 79439 not involved in this transfer.

- Certificate 76799 not involved in this transfer.

- Certificate 76766 not involved in this transfer.

WELL: 10' South & 1110' East from W $\frac{1}{4}$ corner, section 18, 4N 28E

NOTE: THE PURPOSE OF THIS MAP IS TO IDENTIFY THE APPROXIMATE LOCATION OF THE WATER RIGHT. IT IS NOT INTENDED TO PROVIDE INFORMATION RELATIVE TO THE LOCATION OF PROPERTY OWNERSHIP BOUNDARY LINES.



SCALE IN FEET

J-9923