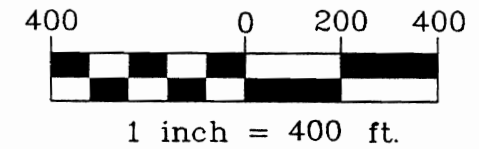
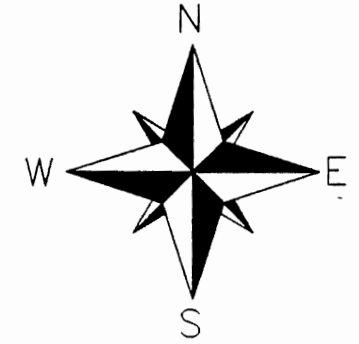




# WATER RIGHT APPLICATION MAP

LOCATED IN SECTION 5 T4S R1W WM  
MARION COUNTY, OREGON



RICHARD HAENER  
12433 ARNDT ROAD NE  
AURORA, OREGON 97002  
TRANSFER APPLICATION  
305-2-060

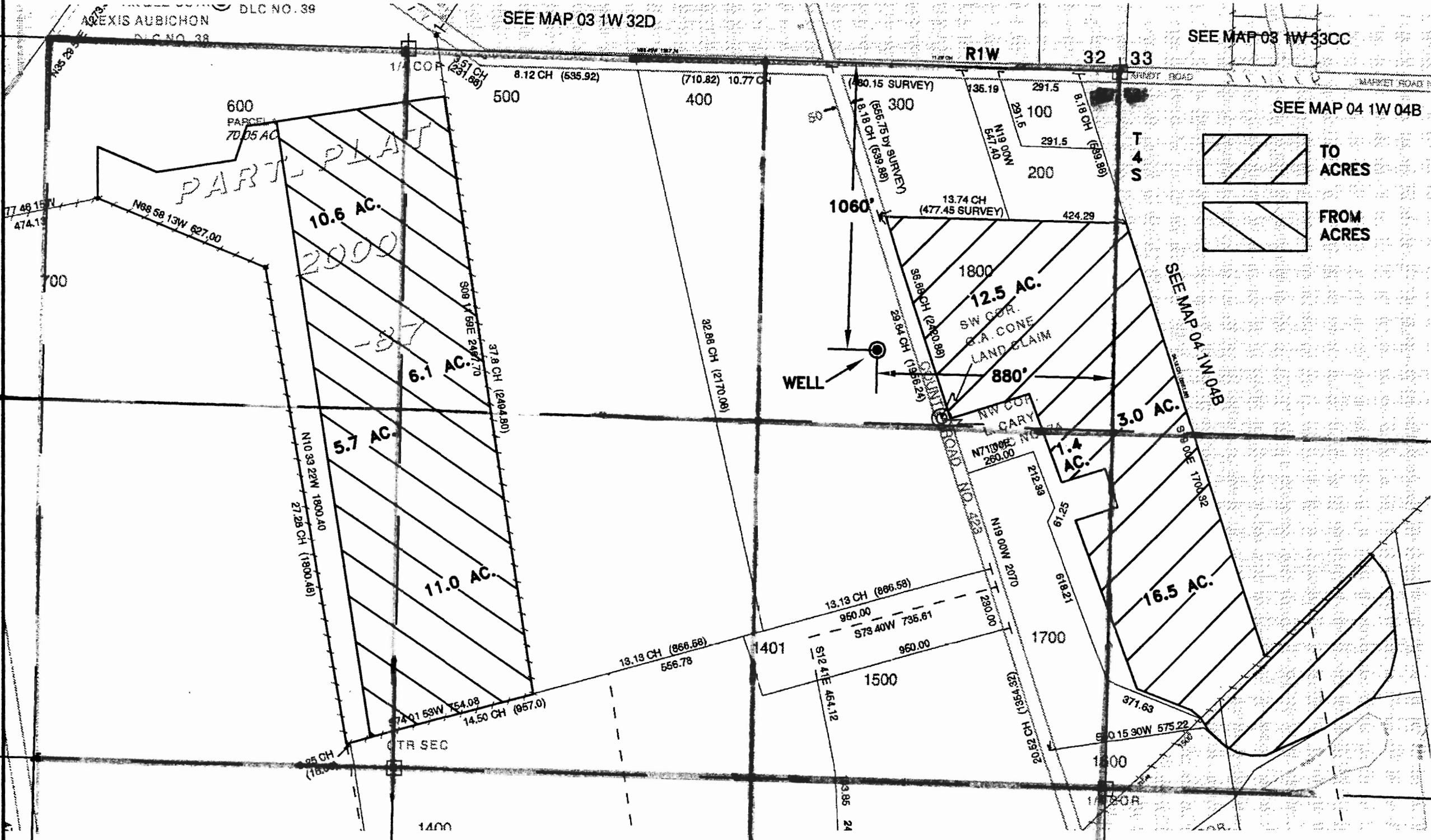
**RECEIVED**

MAY 19 2005

WATER RESOURCES DEPT  
SALEM, OREGON

PREPARATION OF THIS MAP IS FOR THE PURPOSE OF IDENTIFYING THE LOCATION OF THE WATER RIGHT ONLY. THERE IS NO INTENT TO PROVIDE DIMENSIONS OR LOCATIONS OF PROPERTY OWNERSHIP LINES.

MAP IS BASED ON ASSESSORS MAP T4S R1W S05



T.9935

**Stuntzner**

Engineering & Forestry, LLC

ENGINEERING • LAND SURVEYING • FORESTRY  
PLANNING • WATER RIGHTS

3012-A PACIFIC AVENUE INFO@STUNTZNER.COM  
BALLAD TOWNE SQUARE PHONE: (503) 357-5717  
FOREST GROVE, OR 97116 FAX: (503) 357-5698

DRAWN BY: JOHN HOSHALL	DATE: 5-10-05
CHECKED BY: DICK VERBORT	DRAWING NO.: 305-2-060
DESIGNED BY: DICK VERBORT	REVISED:
JOB NAME:	SHEET 1 OF 1