

T18S, R12E, W.M.

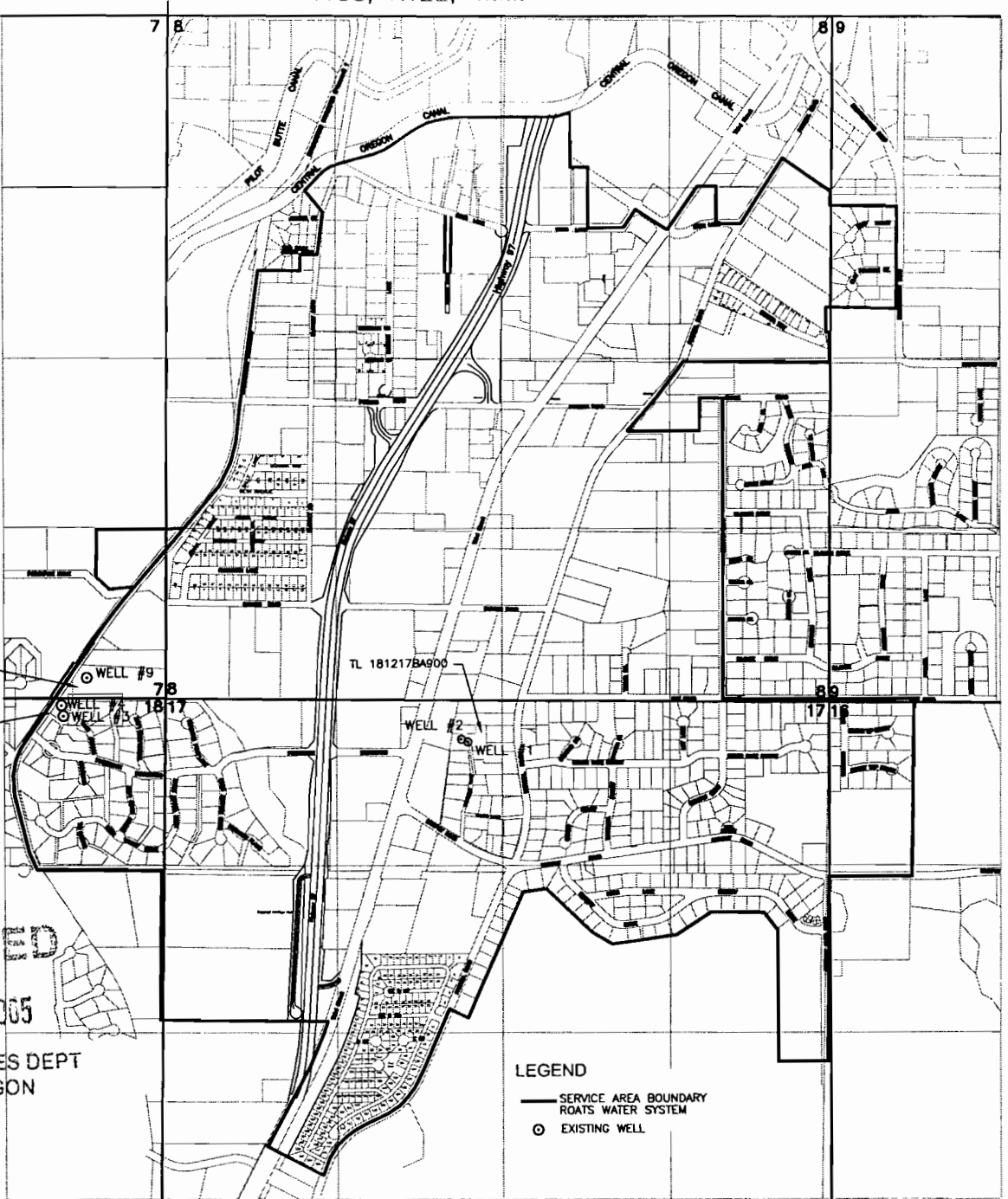
WELL #1: 270'W AND 320'S FROM THE NE CORNER OF THE NW¼ OF SEC 17

WELL #2: 320'W AND 300'S FROM THE NE CORNER OF THE NW¼ OF SEC 17

WELL #3: 820'W AND 140'S FROM THE NW CORNER OF SEC 17

WELL #4: 835'W AND 55'S FROM THE NW CORNER OF SEC 17

WELL #9: 630'W AND 160'N FROM THE NW CORNER OF SEC 17



TL 181207DD3100  
TL 181218AA100

**RECEIVED**

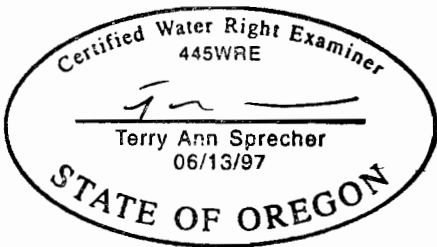
JUN 16 2005

WATER RESOURCES DEPT  
SALEM OREGON

**LEGEND**

- SERVICE AREA BOUNDARY ROATS WATER SYSTEM
- EXISTING WELL

THE PURPOSE OF THIS MAP IS TO IDENTIFY THE LOCATION OF THE WATER RIGHT. IT IS NOT INTENDED TO PROVIDE INFORMATION RELATIVE TO THE LOCATION OF PROPERTY OWNERSHIP BOUNDARY LINES.



**TRANSFER APPLICATION:**

APPLICATION G-1961, PERMIT G-1890

APPLICATION G-3328, PERMIT G-3128

**PERMIT AMENDMENT APPLICATION:**

APPLICATION G-13072, PERMIT G-12526



**SCALE: 4" = 1 MILE**



Project #: 80136.000  
Date: MAR 2005

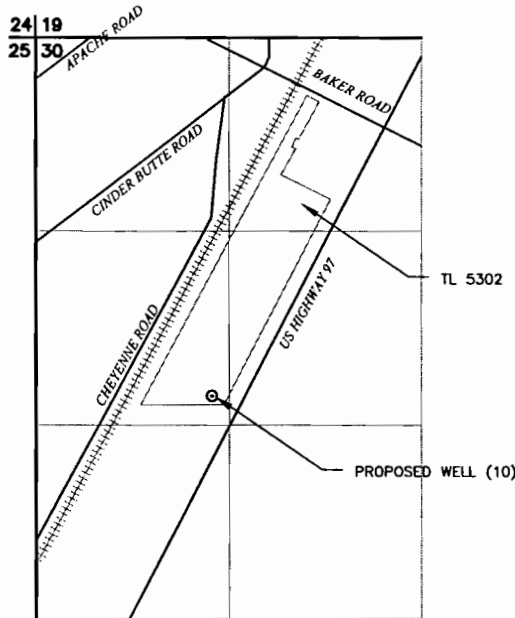
**ROATS WATER SYSTEM, INC.**  
LOCATION OF EXISTING WELLS  
BEND, OREGON

ATTACHMENT

**5**

T-9955

T18S, R12E, W.M.



RECEIVED

JUN 16 2005

WATER RESOURCES DEPT  
SALEM, OREGON

PROPOSED WELL LOCATED  
1200'E AND 2445'S OF THE  
NW¼ OF SEC 30

LEGEND

- +++++ RAILROAD TRACKS
- ⊙ PROPOSED WELL



THE PURPOSE OF THIS MAP IS TO IDENTIFY THE LOCATION OF THE WATER RIGHT. IT IS NOT INTENDED TO PROVIDE INFORMATION RELATIVE TO THE LOCATION OF PROPERTY OWNERSHIP BOUNDARY LINES.

TRANSFER APPLICATION:

- APPLICATION G-1961, PERMIT G-1890
- APPLICATION G-3328, PERMIT G-3128

PERMIT AMENDMENT APPLICATION:

- APPLICATION G-13072, PERMIT G-12526



SCALE: 4" = 1 MILE



Project #:  
80136.000

Date:  
MAR 2005

ROATS WATER SYSTEM INC.  
PROPOSED WELL LOCATION  
DESCHUTES COUNTY, OREGON

ATTACHMENT  
6

T-9955