

T18S, R12E, W.M.

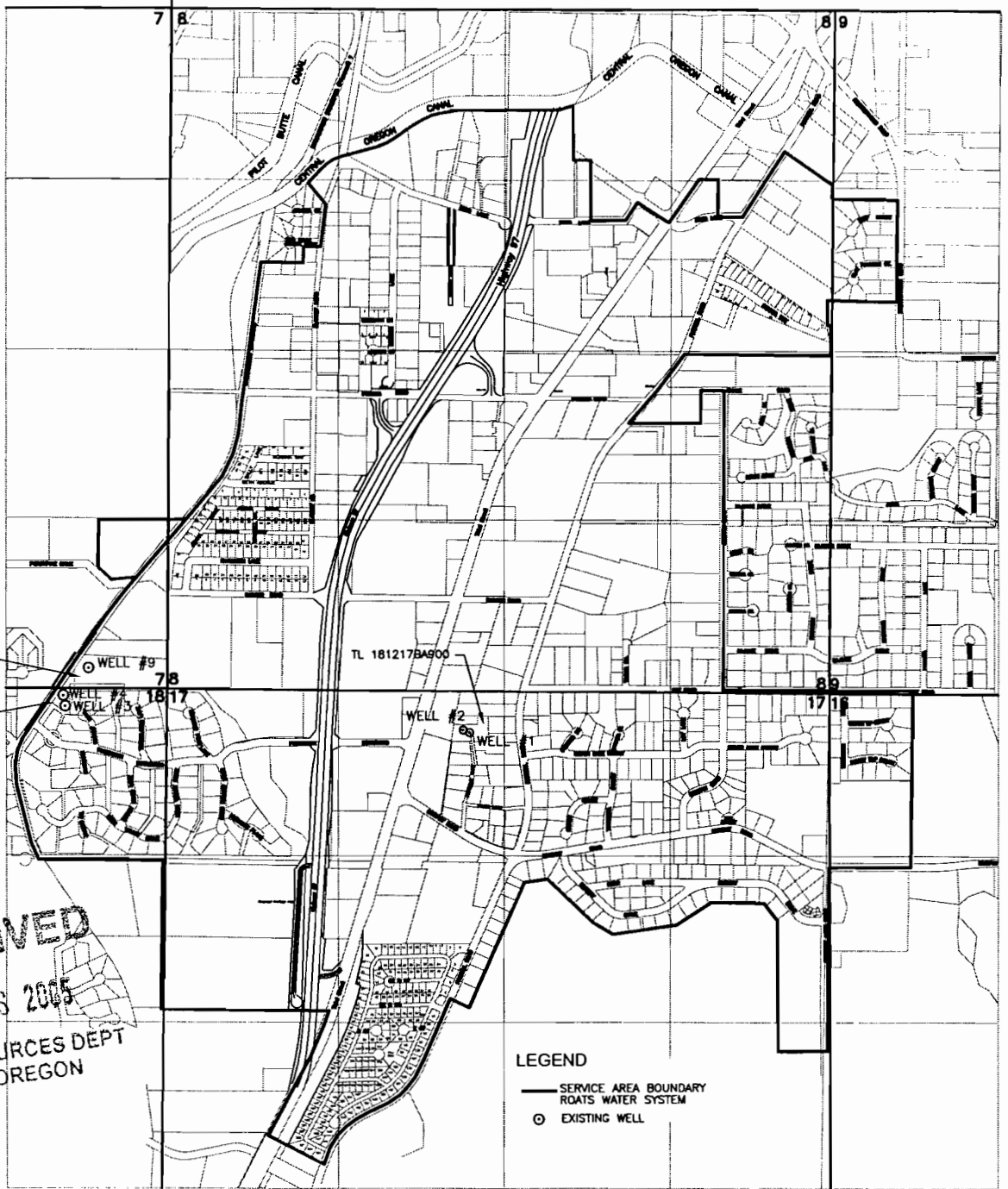
WELL #1: 270'W AND 320'S FROM THE NE CORNER OF THE NW¼ OF SEC 17

WELL #2: 320'W AND 300'S FROM THE NE CORNER OF THE NW¼ OF SEC 17

WELL #3: 820'W AND 140'S FROM THE NW CORNER OF SEC 17

WELL #4: 835'W AND 55'S FROM THE NW CORNER OF SEC 17

WELL #9: 630'W AND 160'N FROM THE NW CORNER OF SEC 17



TL 181207003100

TL 1812184A100


TL 181217BA900

RECEIVED
 JUN 16 2005
 WATER RESOURCES DEPT
 SALEM OREGON

LEGEND

- SERVICE AREA BOUNDARY
- ROATS WATER SYSTEM
- EXISTING WELL

THE PURPOSE OF THIS MAP IS TO IDENTIFY THE LOCATION OF THE WATER RIGHT. IT IS NOT INTENDED TO PROVIDE INFORMATION RELATIVE TO THE LOCATION OF PROPERTY OWNERSHIP BOUNDARY LINES.



TRANSFER APPLICATION:

APPLICATION G-1961, PERMIT G-1890

APPLICATION G-3328, PERMIT G-3128

PERMIT AMENDMENT APPLICATION:

APPLICATION G-13072, PERMIT G-12526



SCALE: 4" = 1 MILE



Project #:
80136.000

Date:
MAR 2005

ROATS WATER SYSTEM, INC.
 LOCATION OF EXISTING WELLS
 BEND, OREGON

ATTACHMENT

5

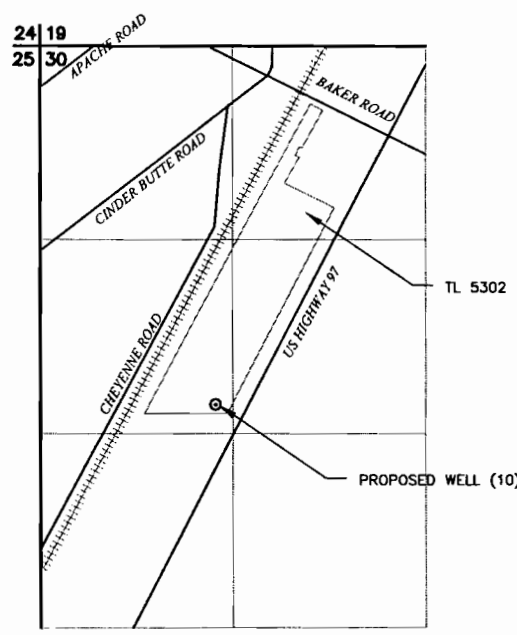
T-9954

RECEIVED

JUN 16 2005

WATER RESOURCES DEPT
SALEM OREGON

T18S, R12E, W.M.



PROPOSED WELL LOCATED
1200'E AND 2445'S OF THE
NW¼ OF SEC 30

LEGEND

- +++++ RAILROAD TRACKS
- ⊙ PROPOSED WELL



THE PURPOSE OF THIS MAP IS TO
IDENTIFY THE LOCATION OF THE
WATER RIGHT. IT IS NOT INTENDED TO PROVIDE
INFORMATION RELATIVE TO THE LOCATION OF
PROPERTY OWNERSHIP BOUNDARY LINES.

TRANSFER APPLICATION:
APPLICATION G-1961, PERMIT G-1890
APPLICATION G-3328, PERMIT G-3128

PERMIT AMENDMENT APPLICATION:
APPLICATION G-13072, PERMIT G-12526



SCALE: 4" = 1 MILE

	Project #: 80136.000	ROATS WATER SYSTEM INC. PROPOSED WELL LOCATION DESCHUTES COUNTY, OREGON	ATTACHMENT 6
	Date: MAR 2005		

T-9954