

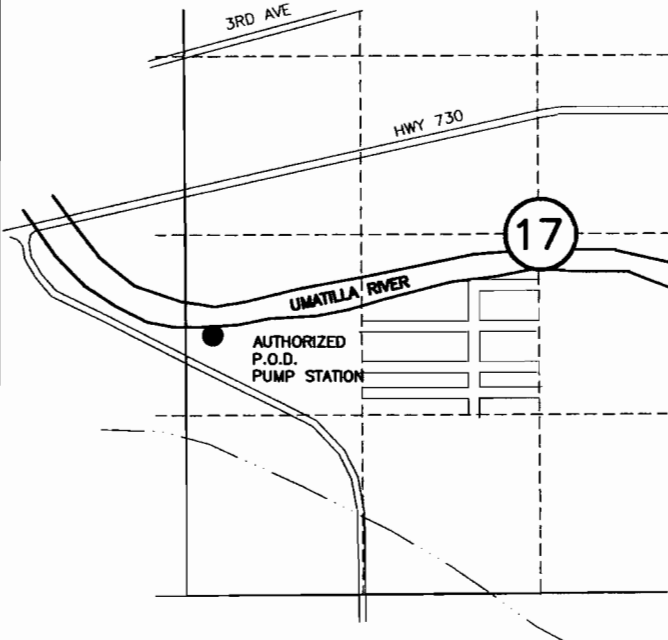
2006 WEST EXTENSION IRRIGATION DIST GLENN CHOWNING WATER RIGHT AMMENDED TRANSFER APPLICATION MAP

T-9943

MORROW COUNTY, OREGON

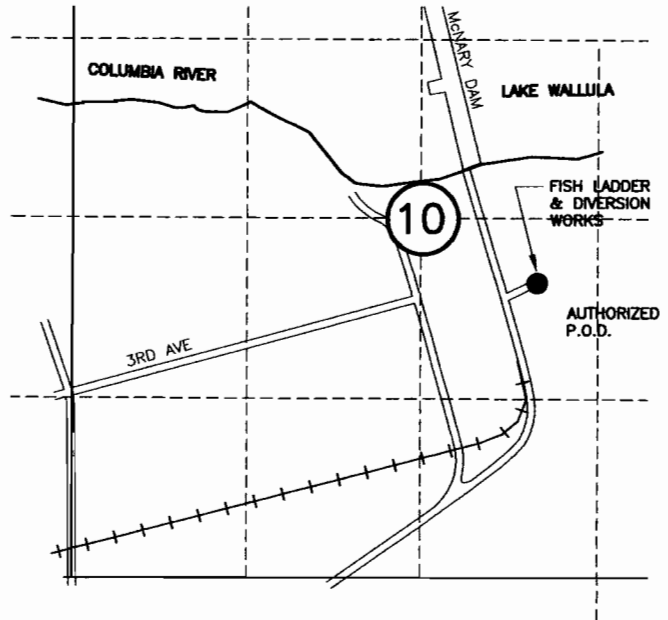
MAP 2 OF 2

REC'D OCT 14 2005



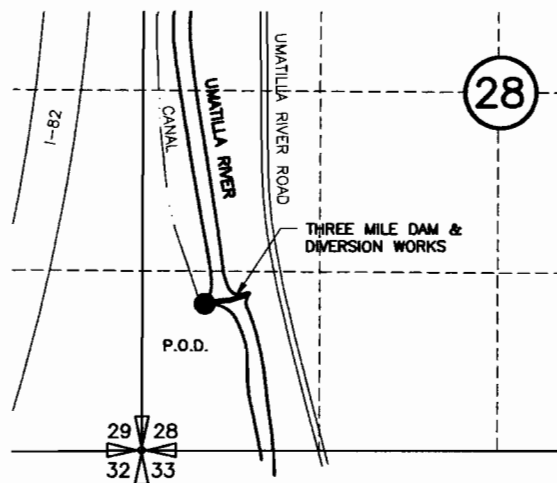
T5N, R28E WM

AUTHORIZED P.O.D. LOCATED
1900'N AND 150'E FROM THE SW CORNER OF SECTION 17



T5N, R28E WM

AUTHORIZED P.O.D. LOCATED
2150'N AND 3500'E FROM THE SW CORNER OF SECTION 10



T5N, R28E WM

AUTHORIZED P.O.D. LOCATED
1100'N AND 520'E FROM THE SW CORNER OF SECTION 28

DRAWING: H:\CAD\AG\3522\012\3522306\352205trB.dwg
PRINTED BY: Roger.Willord on 10/12/05 11:12 AM

NOTE: THE PURPOSE OF THIS MAP IS TO IDENTIFY THE APPROXIMATE LOCATION OF THE WATER RIGHT. IT IS NOT INTENDED TO PROVIDE INFORMATION RELATIVE TO THE LOCATION OF PROPERTY OWNERSHIP BOUNDARY LINES.

SCM Consultants, Inc.
A Tetra Tech Company