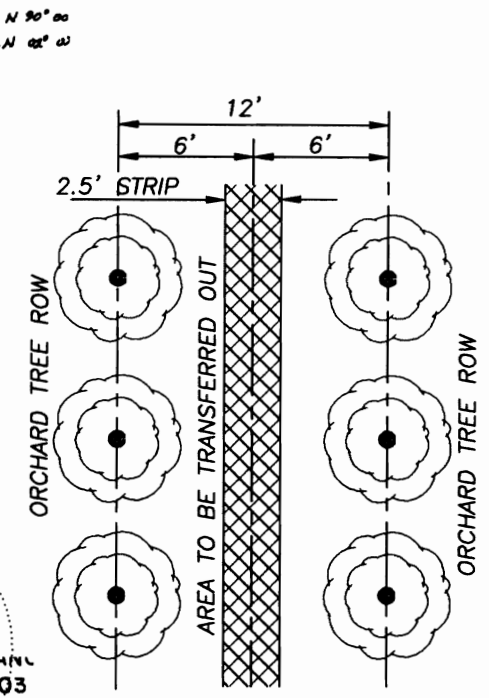
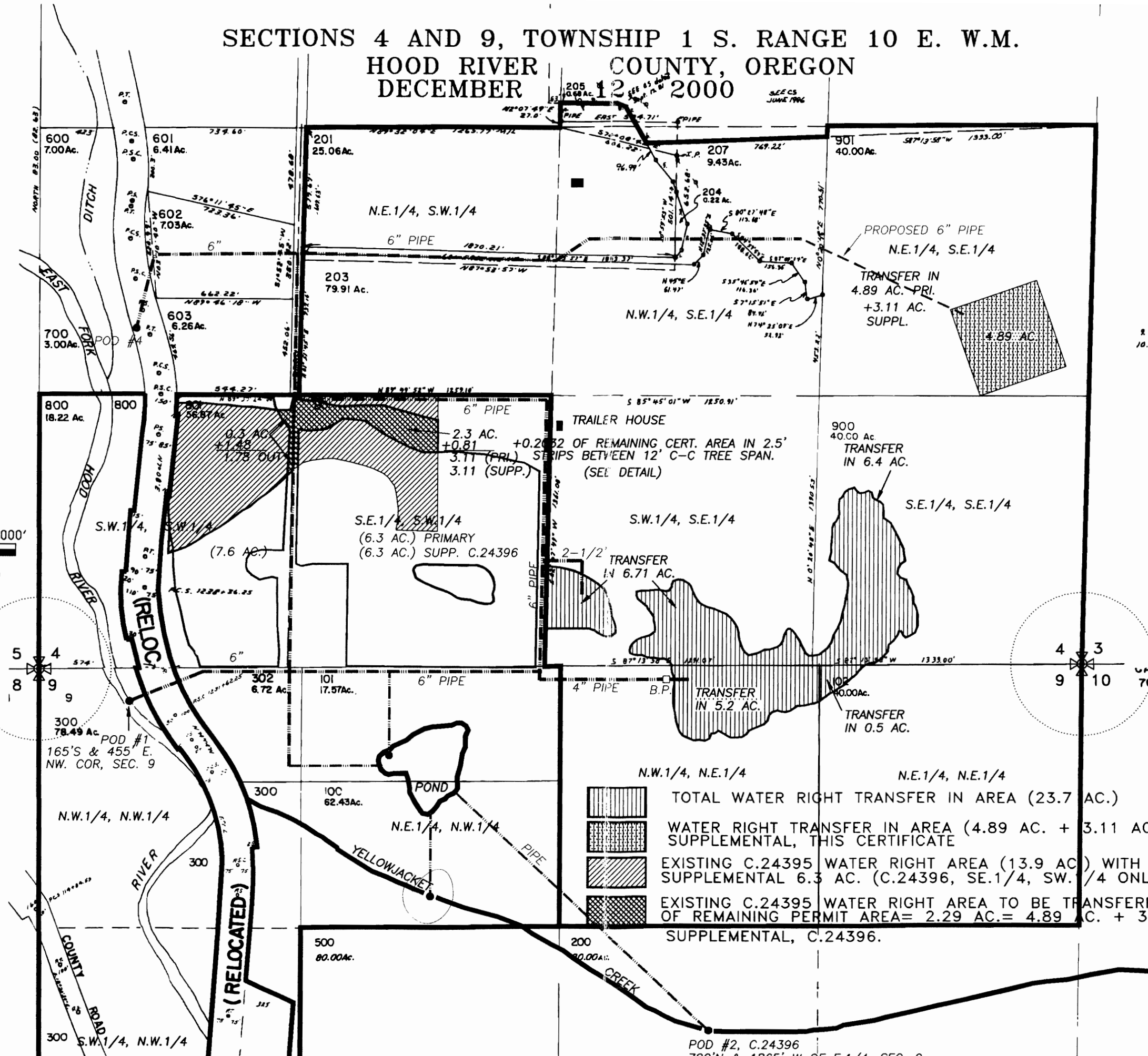
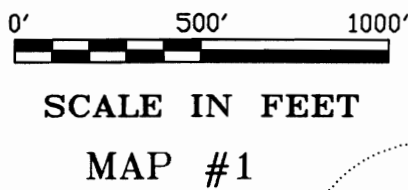


SECTIONS 4 AND 9, TOWNSHIP 1 S. RANGE 10 E. W.M.
HOOD RIVER COUNTY, OREGON
DECEMBER 12, 2000







DETAIL



RECEIVED

DEC 20 2000

WATER RESOURCES DEPT.
SALMON OREGON

-  TOTAL WATER RIGHT TRANSFER IN AREA (23.7 AC.)
-  WATER RIGHT TRANSFER IN AREA (4.89 AC. + 3.11 AC. SUPPLEMENTAL, THIS CERTIFICATE
-  EXISTING C.24395 WATER RIGHT AREA (13.9 AC.) WITH SUPPLEMENTAL 6.3 AC. (C.24396, SE.1/4, SW.1/4 ONLY)
-  EXISTING C.24395 WATER RIGHT AREA TO BE TRANSFERRED OUT (2.60 AC. + 0.2032 OF REMAINING PERMIT AREA = 2.29 AC. = 4.89 AC. + 3.11 AC. SUPPLEMENTAL, C.24396.

T-8644

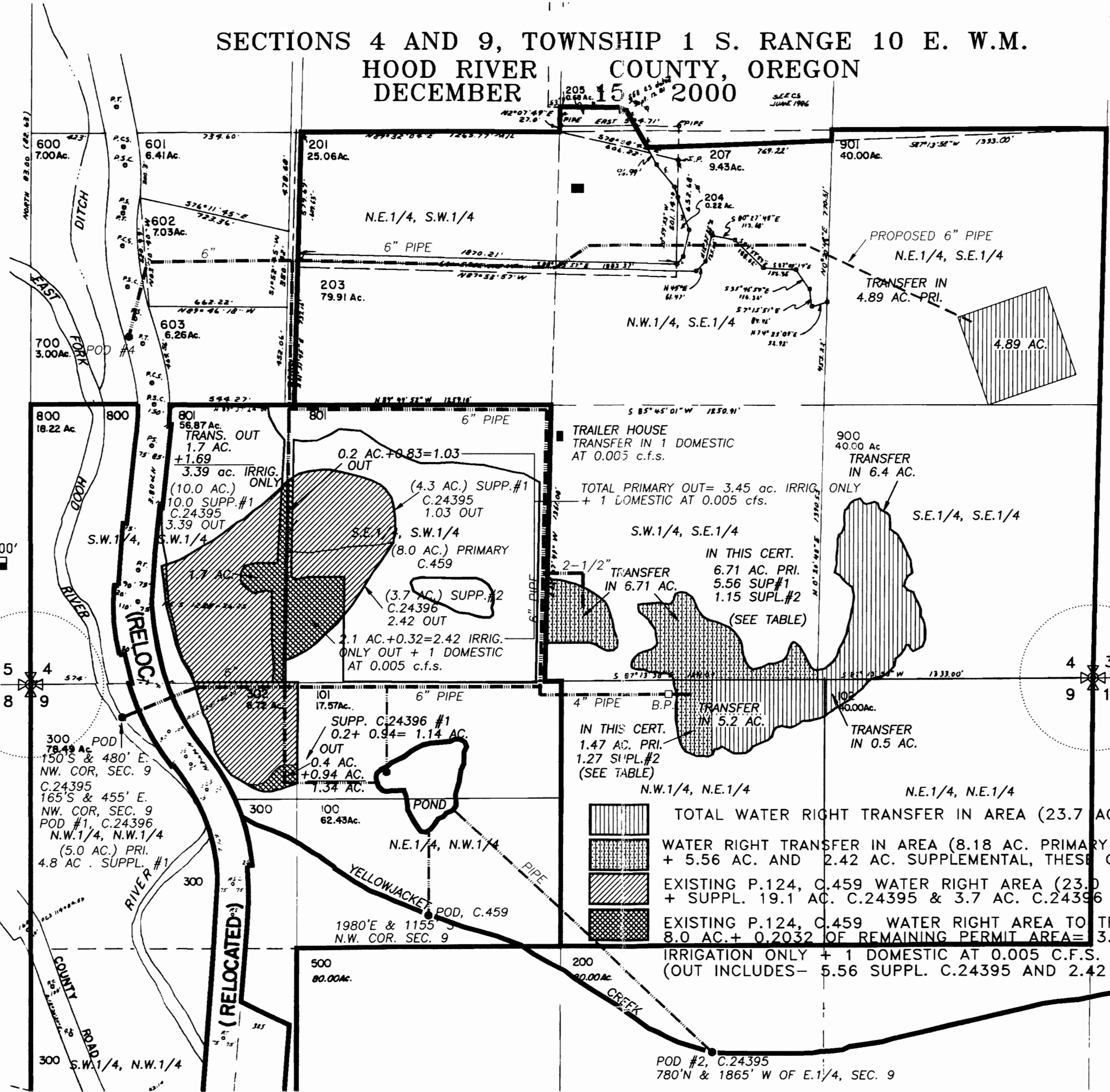
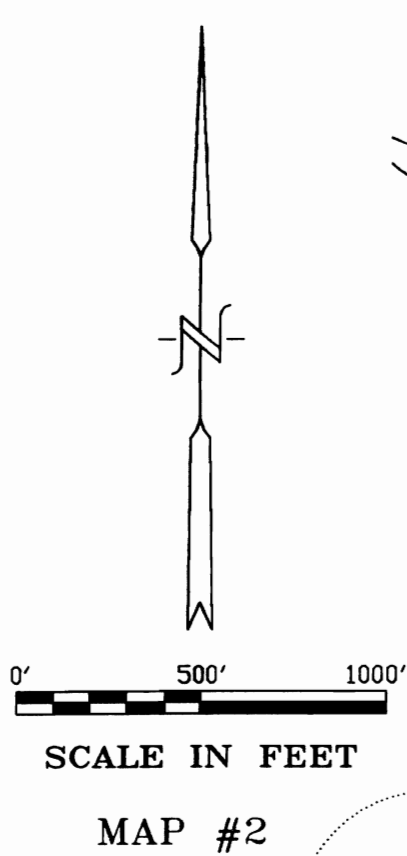
Certified Water Right Examiner
#024
Donald J. Branton
Donald J. Branton
Nov. 19, 1987
STATE OF OREGON

RENEW
12/31/01

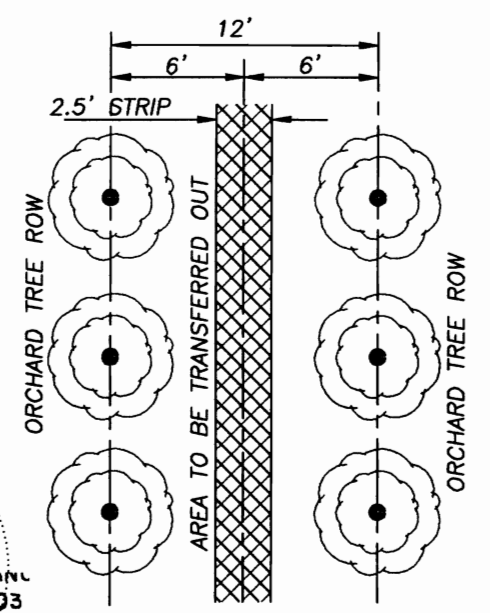
W.O. #9962

POD #2, C.24396
780'N & 1865' W OF E.1/4, SEC. 9

SECTIONS 4 AND 9, TOWNSHIP 1 S. RANGE 10 E. W.M.
HOOD RIVER COUNTY, OREGON
DECEMBER 15 2000



8 N 90° 00'
10 N 02° 00'



DETAIL

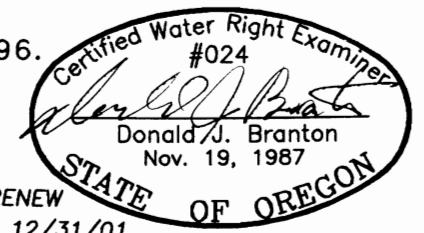
- TOTAL WATER RIGHT TRANSFER IN AREA (23.7 AC.)
- WATER RIGHT TRANSFER IN AREA (8.18 AC. PRIMARY IRRIG. & 1 DOMESTIC @ 0.005 cfs. + 5.56 AC. AND 2.42 AC. SUPPLEMENTAL, THESE CERTIFICATES) SEE TABLE
- EXISTING P.124, C.459 WATER RIGHT AREA (23.0 AC. IRRIGATION & DOMESTIC) + SUPPL. 19.1 AC. C.24395 & 3.7 AC. C.24396
- EXISTING P.124, C.459 WATER RIGHT AREA TO TRANSFERRED OUT 8.0 AC. + 0.2032 OF REMAINING PERMIT AREA = 3.78 = 8.18 AC. IRRIGATION ONLY + 1 DOMESTIC AT 0.005 C.F.S. TOTAL OUT. (OUT INCLUDES- 5.56 SUPPL. C.24395 AND 2.42 SUPPL. C.24396.)

RECEIVED

DEC 20 2000

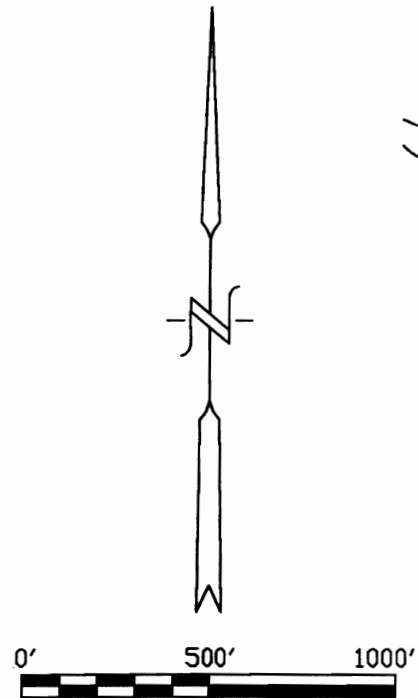
WATER RESOURCES DEPT.
SALEM, OREGON

T-8644



POD #2, C.24395
780'N & 1865' W OF E.1/4, SEC. 9

SECTIONS 4 AND 9, TOWNSHIP 1 S. RANGE 10 E. W.M.
HOOD RIVER COUNTY, OREGON
DECEMBER 12 2000



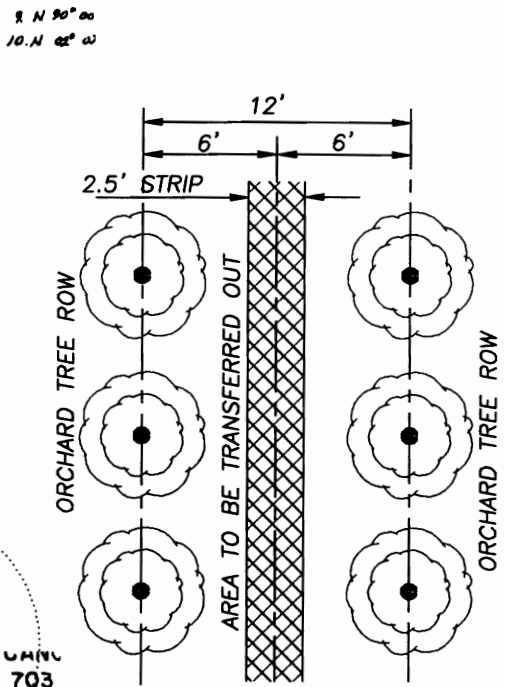
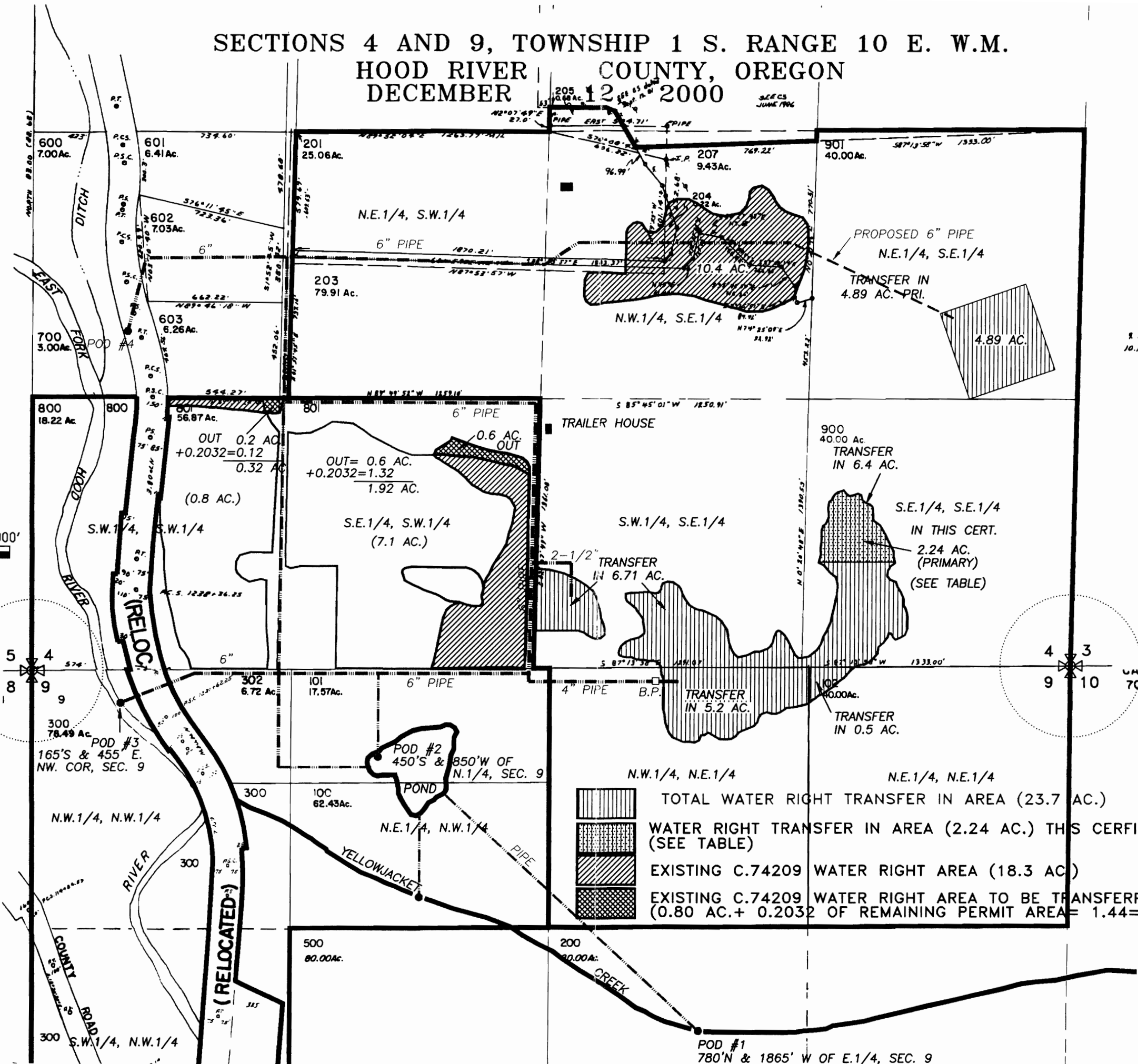
SCALE IN FEET

MAP #4





RECEIVED

DEC 20 2000

WATER RESOURCES DEPT.
SALEM, OREGON



DETAIL

-  TOTAL WATER RIGHT TRANSFER IN AREA (23.7 AC.)
-  WATER RIGHT TRANSFER IN AREA (2.24 AC.) THIS CERTIFICATE (SEE TABLE)
-  EXISTING C.74209 WATER RIGHT AREA (18.3 AC)
-  EXISTING C.74209 WATER RIGHT AREA TO BE TRANSFERRED OUT (0.80 AC.+ 0.2032 OF REMAINING PERMIT AREA= 1.44= 2.24 AC TOTAL OUT)

T-8644

Certified Water Right Examiner
#024
Donald J. Branton
Donald J. Branton
Nov. 19, 1987
STATE OF OREGON
RENEW 12/31/01 W.O. #9962