


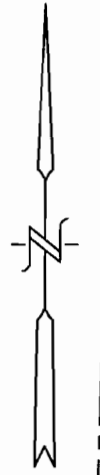


SECTION 1 TWP.4 S. RANGE 12 E. AND
SECTION 6 TWP.4 S. RANGE 13 E. W.M.
WASCO COUNTY, OREGON

**WATER RIGHT
TRANSFER OUT AREA MAP**

SCALE: 1" = 400'

-  CERTIFICATE 76223, 51486 AND 51487
-  CERTIFICATE 80637, 76223, 51486 AND 51487
-  CERTIFICATE 76222, 51486 AND 51487



APPLICATION No. 10228

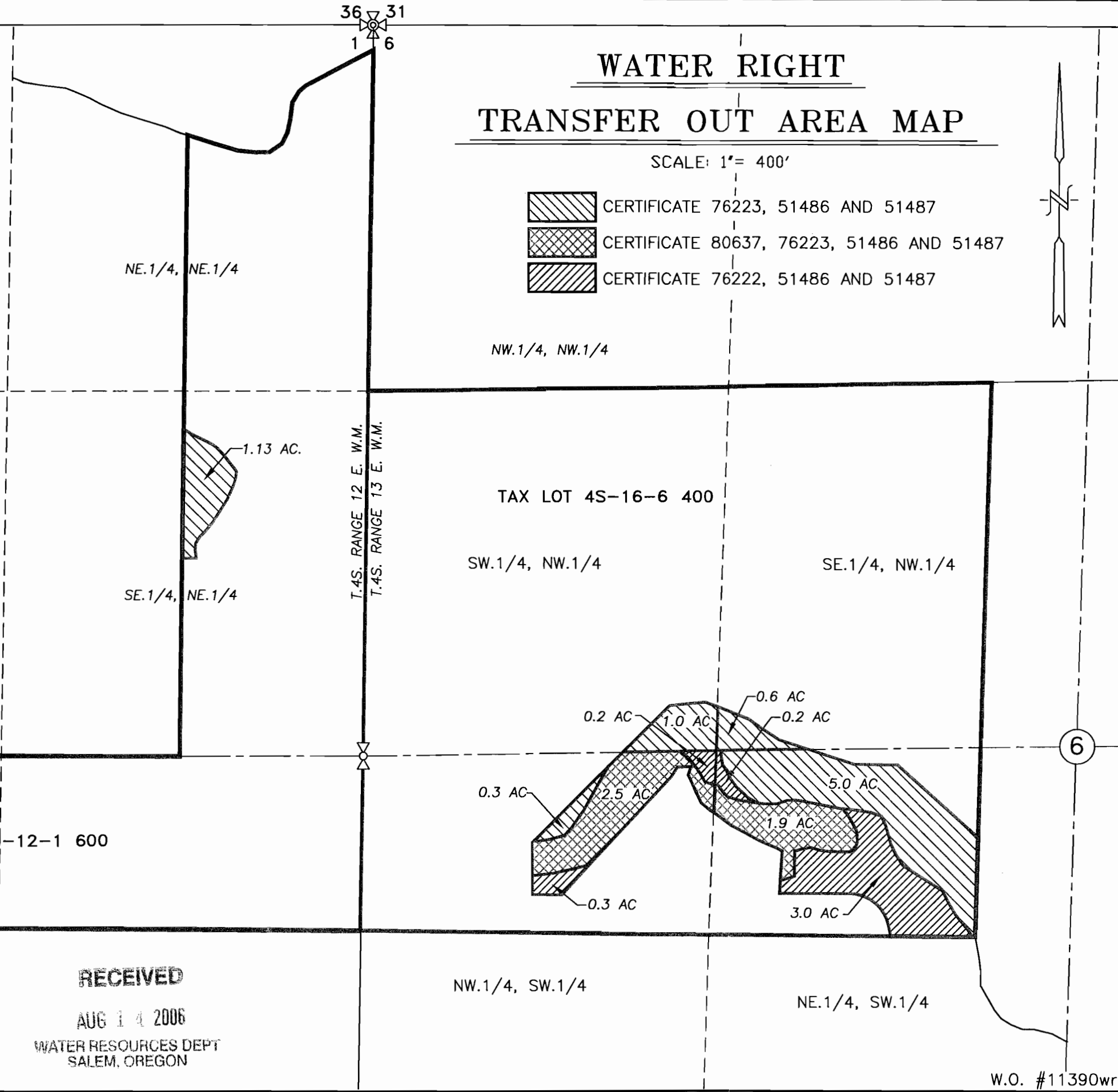

PERMIT No. _____

IN THE NAME OF:

JAMES BUSSARD

DATE: JUNE 1, 2006

TENNESON ENGINEERING CORP.
CONSULTING ENGINEERS
409 LINCOLN STREET
THE DALLES, OREGON 97058
541-296-9177 FAX 541-296-6657



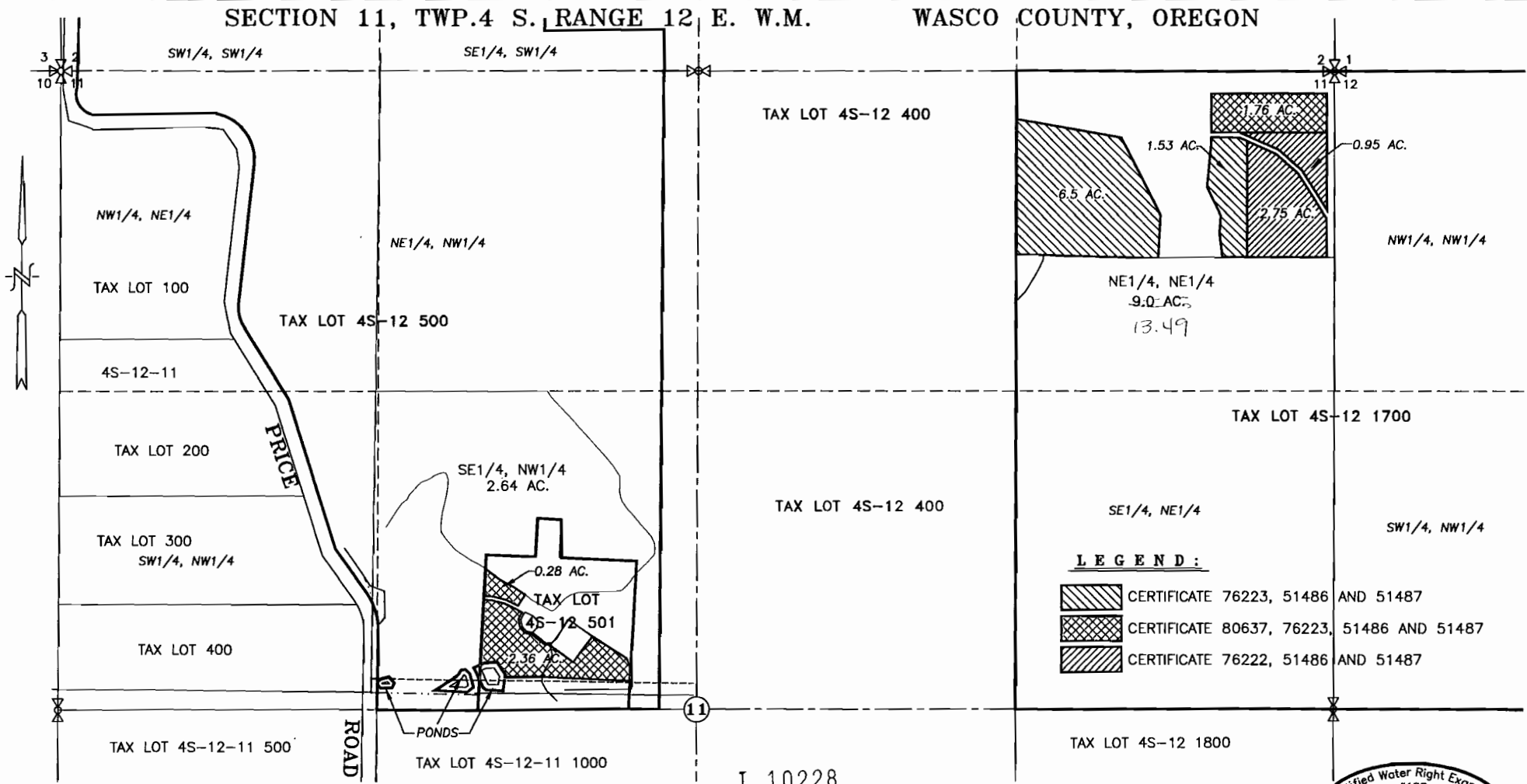
NOTE:

"THIS MAP IS NOT INTENDED TO
PROVIDE DIMENSIONS OR LOCATIONS
OF PROPERTY OWNERSHIP LINES."

RECEIVED
AUG 14 2006
WATER RESOURCES DEPT
SALEM, OREGON

SECTION 11, TWP.4 S., RANGE 12 E. W.M.

WASCO COUNTY, OREGON



**WATER RIGHT
TRANSFER IN AREA MAP**

SCALE: 1" = 400'

APPLICATION No. T 10228

PERMIT No. _____

IN THE NAME OF:

JAMES BUSSARD

DATE: JULY 12, 2006

BY:
TENNESON ENGINEERING CORP.
409 LINCOLN STREET,
THE DALLES, OREGON. 97058
PH. (541) 296-9177
FAX (541) 296-6657



NOTE: EXPIRES: 06/30/08

"THIS MAP IS NOT INTENDED TO PROVIDE DIMENSIONS OR LOCATIONS OF PROPERTY OWNERSHIP LINES."

RECEIVED
AUG 14 2006
WATER RESOURCES DEPT
SALEM, OREGON