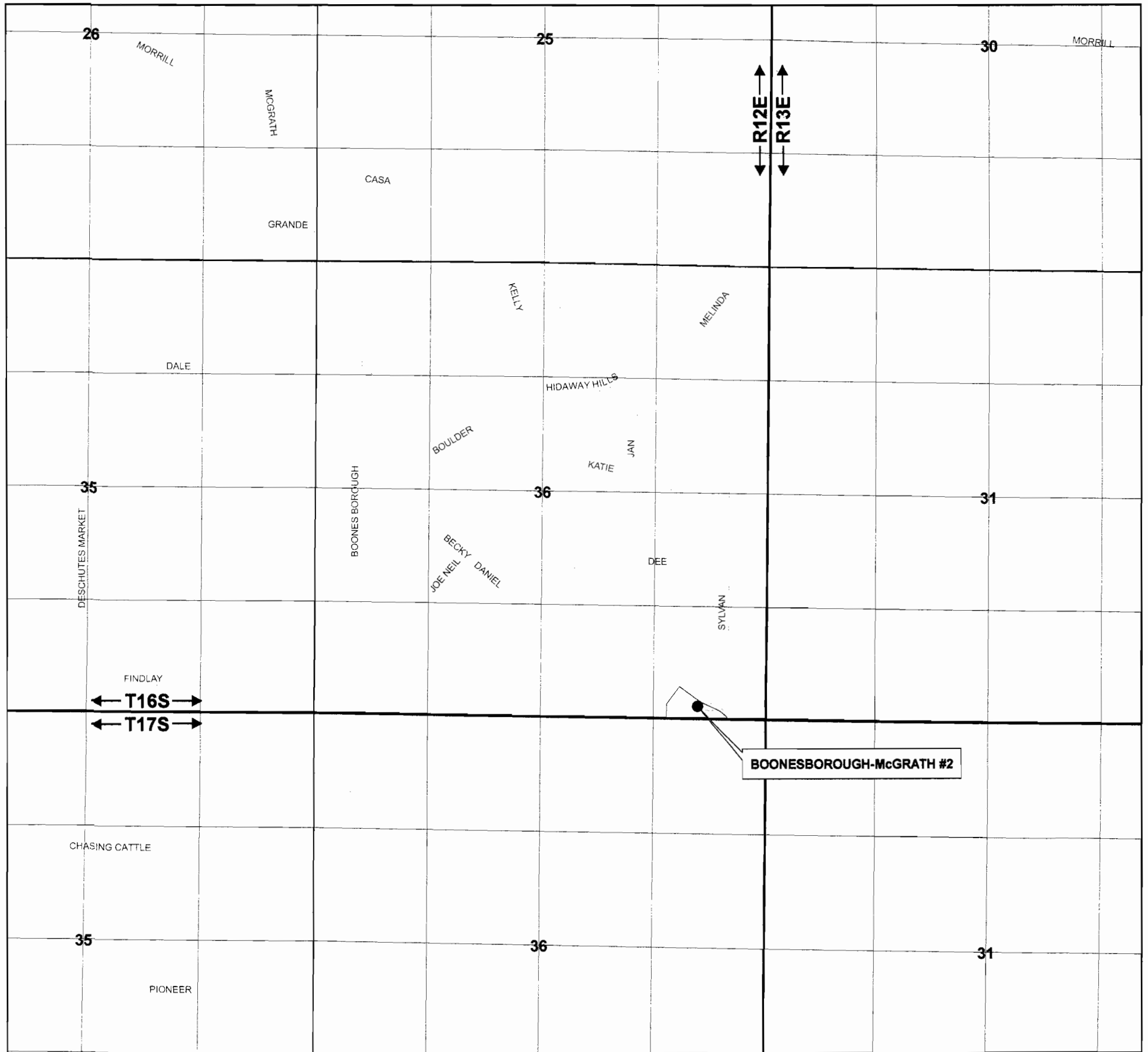





AVION WATER CO, INC.
EXISTING AND PROPOSED
ADDITIONAL POINTS OF APPROPRIATION
 Permit G-9946 Certificate
 Permit G-9948 Certificate
 Permit G-9975 Certificate
 T-7779 (Permit G-9217) Certificate
 T-7779 (Permit G-9269) Certificate
 T-7779 (Permit G-9320) Certificate
 T-7779 (Permit G-9976) Certificate



1 inch equals 1,320 feet



DRAWN BY: TANNER LEMMON
 AVION WATER GIS DEPARTMENT
 JUNE, 2006

DISCLAIMER:
 This map was prepared for the purpose of identifying the location of water rights only and is not intended to provide legal dimensions or locations of property ownership lines.

- EXISTING POINTS OF APPROPRIATION
- ▲ PROPOSED POINTS OF APPROPRIATION
- WELL SITES

WELL DESCRIPTIONS

EXISTING

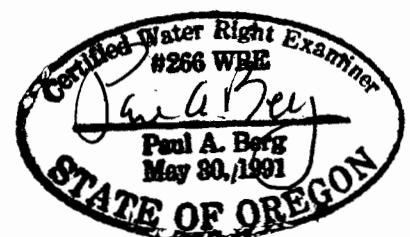
BOONESBOROUGH-McGRATH #2 -
 SE 1/4, SE 1/4 of
 Section 36, T 16 S, R 12 E,
 WM - 160' North and 796'
 West from the SE corner of
 Section 36
 161236D005800

RECEIVED
 OVER THE COUNTER

RECEIVED

JUN 22 2006

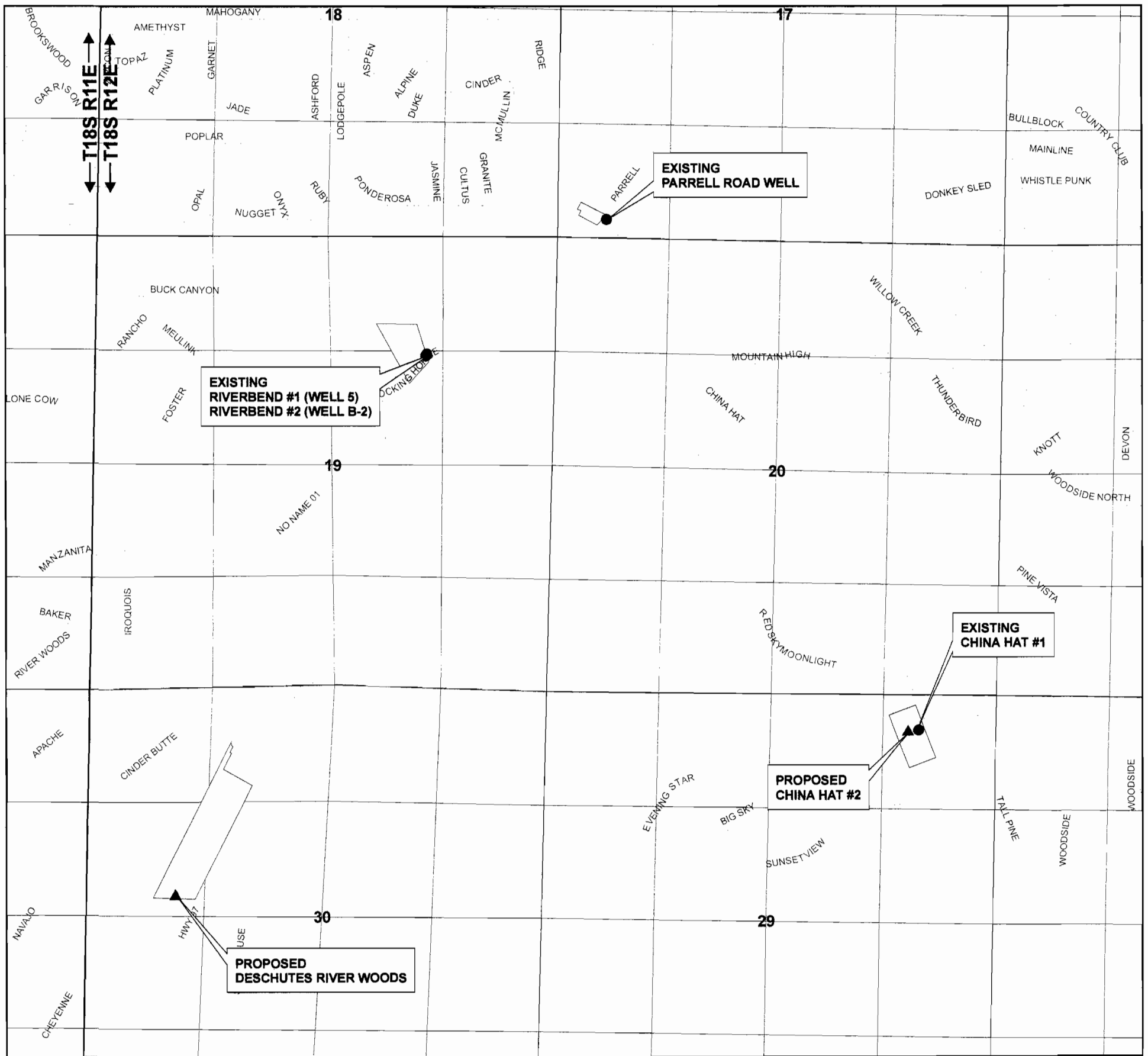
WATER RESOURCES DEPT
 SALEM OREGON




T 10205



AVION WATER CO, INC.
EXISTING AND PROPOSED
ADDITIONAL POINTS OF APPROPRIATION
 Permit G-9946 Certificate
 Permit G-9948 Certificate
 Permit G-9975 Certificate
 T-7779 (Permit G-9217) Certificate
 T-7779 (Permit G-9269) Certificate
 T-7779 (Permit G-9320) Certificate
 T-7779 (Permit G-9976) Certificate



1 inch equals 1,320 feet



DRAWN BY: TANNER LEMMON
 AVION WATER GIS DEPARTMENT
 JUNE, 2006

DISCLAIMER:
 This map was prepared for the purpose of identifying the location of water rights only and is not intended to provide legal dimensions or locations of property ownership lines.

- EXISTING POINTS OF APPROPRIATION
- ▲ PROPOSED POINTS OF APPROPRIATION
- WELL SITES

WELL DESCRIPTIONS

EXISTING

RIVERBEND #1 (WELL 5) -
 SW 1/4, NE 1/4 of
 Section 19, T 18 S, R 12 E,
 WM - 1380' South and 1500'
 West from the NE corner of
 Section 19
 1812190000201

RIVERBEND #2 (WELL B-2) -
 SW 1/4, NE 1/4 of
 Section 19, T 18 S, R 12 E,
 WM - 1360' South and 1490'
 West from the NE corner of
 Section 19
 1812190000201

PARRELL ROAD -
 SW 1/4, SW 1/4 of
 Section 17, T 18 S, R 12 E,
 WM - 200' North and 570'
 East from the SW corner of
 Section 17
 1812170002214

CHINA HAT #1 -
 NE 1/4, NE 1/4 of
 Section 29, T 18 S, R 12 E,
 WM - 400' South and 900'
 West from the NE corner of
 Section 29
 181229A000900

PROPOSED


DESCHUTES RIVER WOODS -
 SW 1/4, NW 1/4 of
 Section 30, T 18 S, R 12 E,
 WM - 254' North and 327'
 West from the SE corner of
 SW 1/4, NW 1/4, Section 30
 181230B005302

CHINA HAT #2 -
 NE 1/4, NE 1/4 of
 Section 29, T 18 S, R 12 E,
 WM - 400' South and 1024'
 West from the NE corner of
 Section 29
 181229A000900

RECEIVED

JUN 22 2006

WATER RESOURCES DEPT
 SALEM, OREGON




T 10205




AVION WATER CO, INC.
EXISTING AND PROPOSED
ADDITIONAL POINTS OF APPROPRIATION
 Permit G-9946 Certificate
 Permit G-9948 Certificate
 Permit G-9975 Certificate
 T-7779 (Permit G-9217) Certificate
 T-7779 (Permit G-9269) Certificate
 T-7779 (Permit G-9320) Certificate
 T-7779 (Permit G-9976) Certificate

T18S R12E



1 inch equals 1,320 feet



DRAWN BY: TANNER LEMMON
 AVION WATER GIS DEPARTMENT
 JUNE, 2006

DISCLAIMER:
 This map was prepared for the purpose of identifying the location of water rights only and is not intended to provide legal dimensions or locations of property ownership lines.

- EXISTING POINTS OF APPROPRIATION
- ▲ PROPOSED POINTS OF APPROPRIATION
- WELL SITES

WELL DESCRIPTIONS

EXISTING

TEKAMPE #1 (WELL C-1) -
 SE 1/4, NE 1/4 of
 Section 21, T 18 S, R 12 E,
 WM - 2240' South and 310'
 West from the NE corner of
 Section 21
 1812210000100


TEKAMPE #3 (WELL C-3) -
 SE 1/4, NE 1/4 of
 Section 21, T 18 S, R 12 E,
 WM - 2240' South and 325'
 West from the NE corner of
 Section 21
 1812210000100

TEKAMPE #2 (WELL C-2) -
 SE 1/4, NE 1/4 of
 Section 21, T 18 S, R 12 E,
 WM - 2260' South and 315'
 West from the NE corner of
 Section 21
 1812210000100

RECEIVED

JUN 22 2006

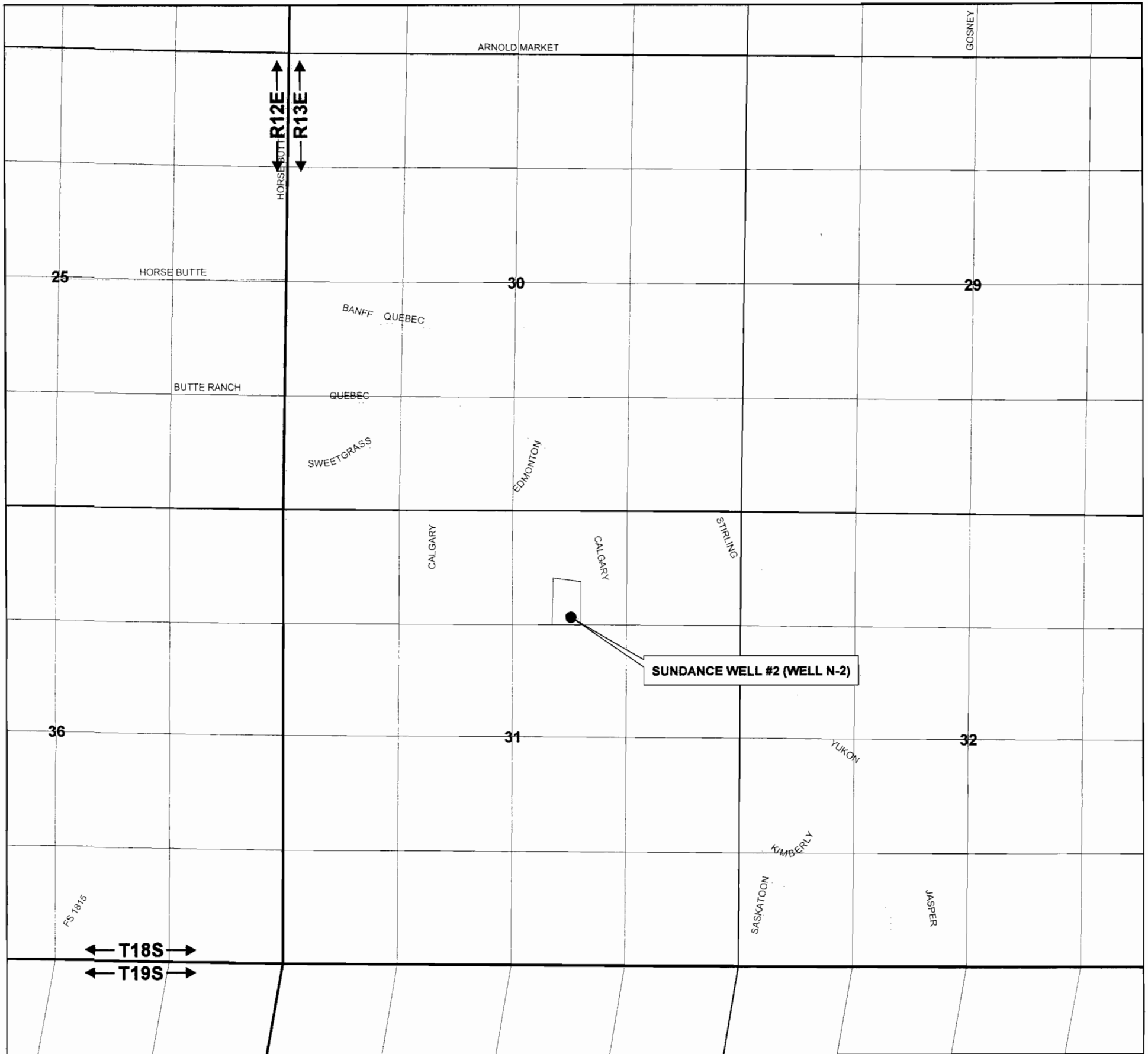
WATER RESOURCES DEPT
 SALEM OREGON




T 10205



AVION WATER CO, INC.
EXISTING AND PROPOSED
ADDITIONAL POINTS OF APPROPRIATION
 Permit G-9946 Certificate
 Permit G-9948 Certificate
 Permit G-9975 Certificate
 T-7779 (Permit G-9217) Certificate
 T-7779 (Permit G-9269) Certificate
 T-7779 (Permit G-9320) Certificate
 T-7779 (Permit G-9976) Certificate



1 inch equals 1,320 feet



DRAWN BY: TANNER LEMMON
 AVION WATER GIS DEPARTMENT
 JUNE, 2006

DISCLAIMER:
 This map was prepared for the purpose of identifying the location of water rights only and is not intended to provide legal dimensions or locations of property ownership lines.

- EXISTING POINTS OF APPROPRIATION
- ▲ PROPOSED POINTS OF APPROPRIATION
- WELL SITES

WELL DESCRIPTIONS

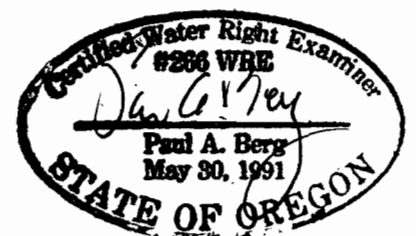
EXISTING

SUNDANCE WELL #2 (WELL N-2) -
 NW 1/4, NE 1/4 of
 Section 31, T 18 S, R 13 E,
 WM - 1225' South and 1985'
 West from the NE corner of
 Section 31
 181331A001200

RECEIVED

JUN 22 2006

WATER RESOURCES DEPT
 SALEM, OREGON



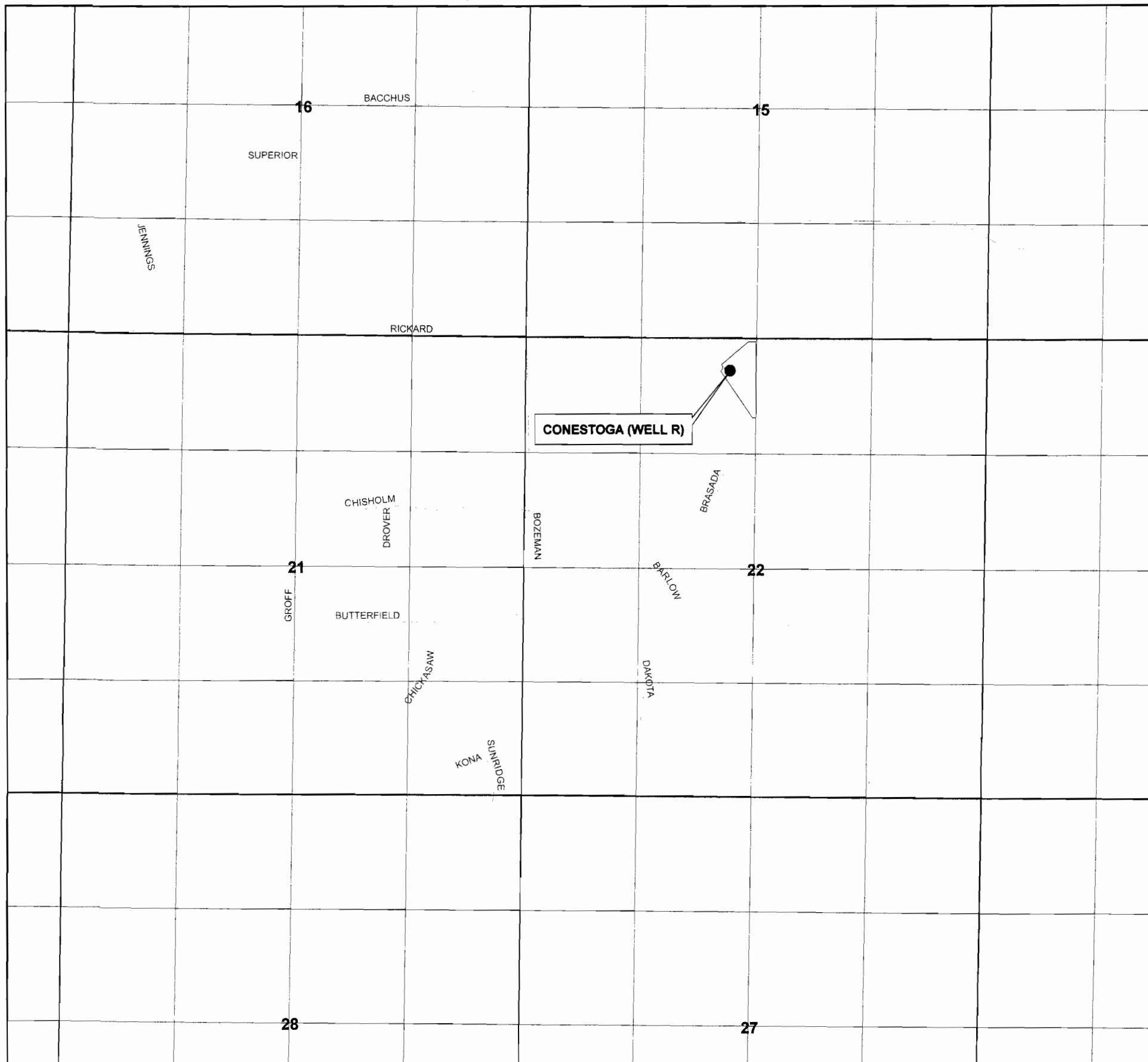
T 10205




AVION WATER CO, INC.
EXISTING AND PROPOSED
ADDITIONAL POINTS OF APPROPRIATION

Permit G-9946 Certificate
 Permit G-9948 Certificate
 Permit G-9975 Certificate
 T-7779 (Permit G-9217) Certificate
 T-7779 (Permit G-9269) Certificate
 T-7779 (Permit G-9320) Certificate
 T-7779 (Permit G-9976) Certificate

T18S R13E



1 inch equals 1,320 feet



DRAWN BY: TANNER LEMMON
 AVION WATER GIS DEPARTMENT
 JUNE, 2006

DISCLAIMER:
 This map was prepared for the purpose of identifying the location of water rights only and is not intended to provide legal dimensions or locations of property ownership lines.

- EXISTING POINTS OF APPROPRIATION
- ▲ PROPOSED POINTS OF APPROPRIATION
- WELL SITES

WELL DESCRIPTIONS


EXISTING

CONESTOGA (WELL R) -
 NE 1/4, NW 1/4 of
 Section 22, T 18 S, R 13 E,
 WM - 370' South and 300'
 West from the N 1/4 corner of
 Section 22
 181322B000300

RECEIVED

JUN 22 2006

WATER RESOURCES DEPT
 SALEM OREGON



T 10205