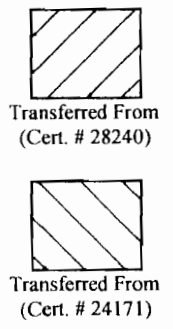
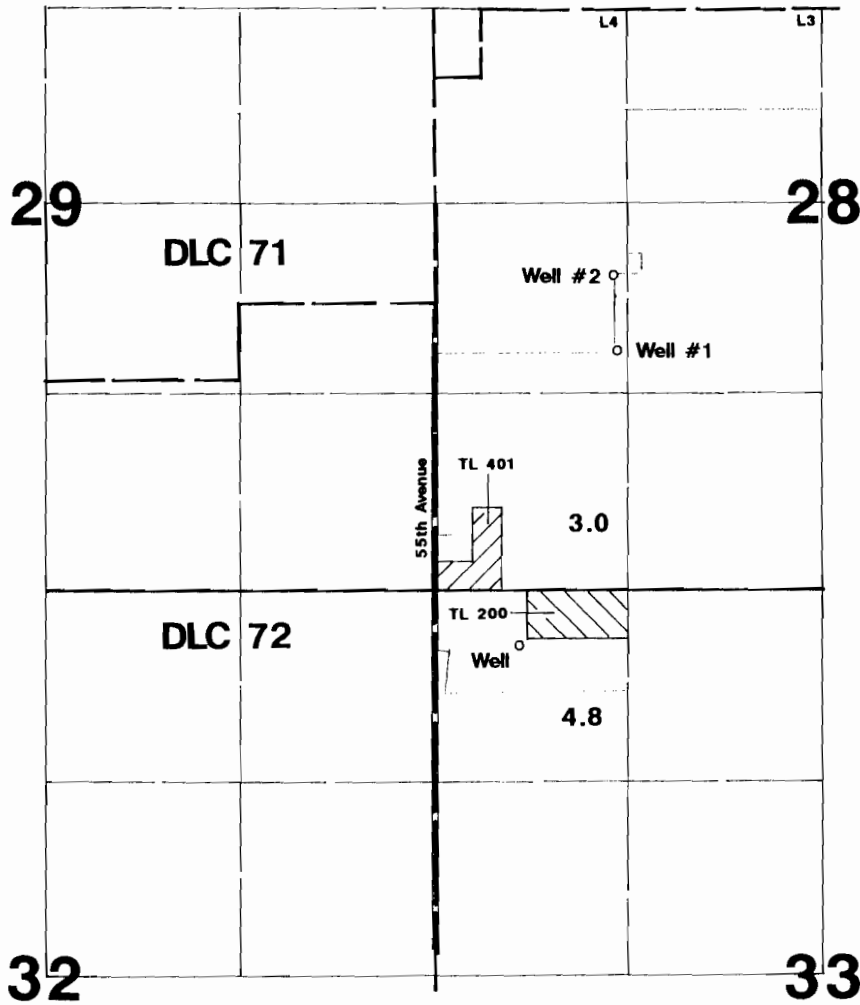


T.6S., R.2W., W.M.



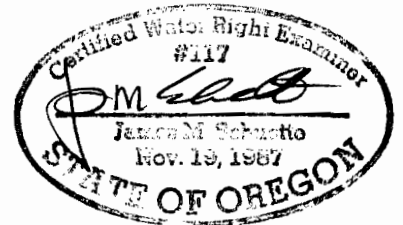
Well is located 387' S & 615' E from the SW corner of Section 28.
 Well #1 is located 1650' N & 1250' E from the SW corner of Section 28.
 Well #2 is located 2157' N & 1245' E from the SW corner of Section 28.

Application Map

Fred & Elizabeth Mueller

Transfer #: T-10238

This Map was Prepared for the Purpose of Identifying the Location of a Water Right Only and is Not Intended to Provide Legal Dimensions or Location of Property Ownership Lines.



Revised 8-31-09 by J Schuette

Received 9/2/09