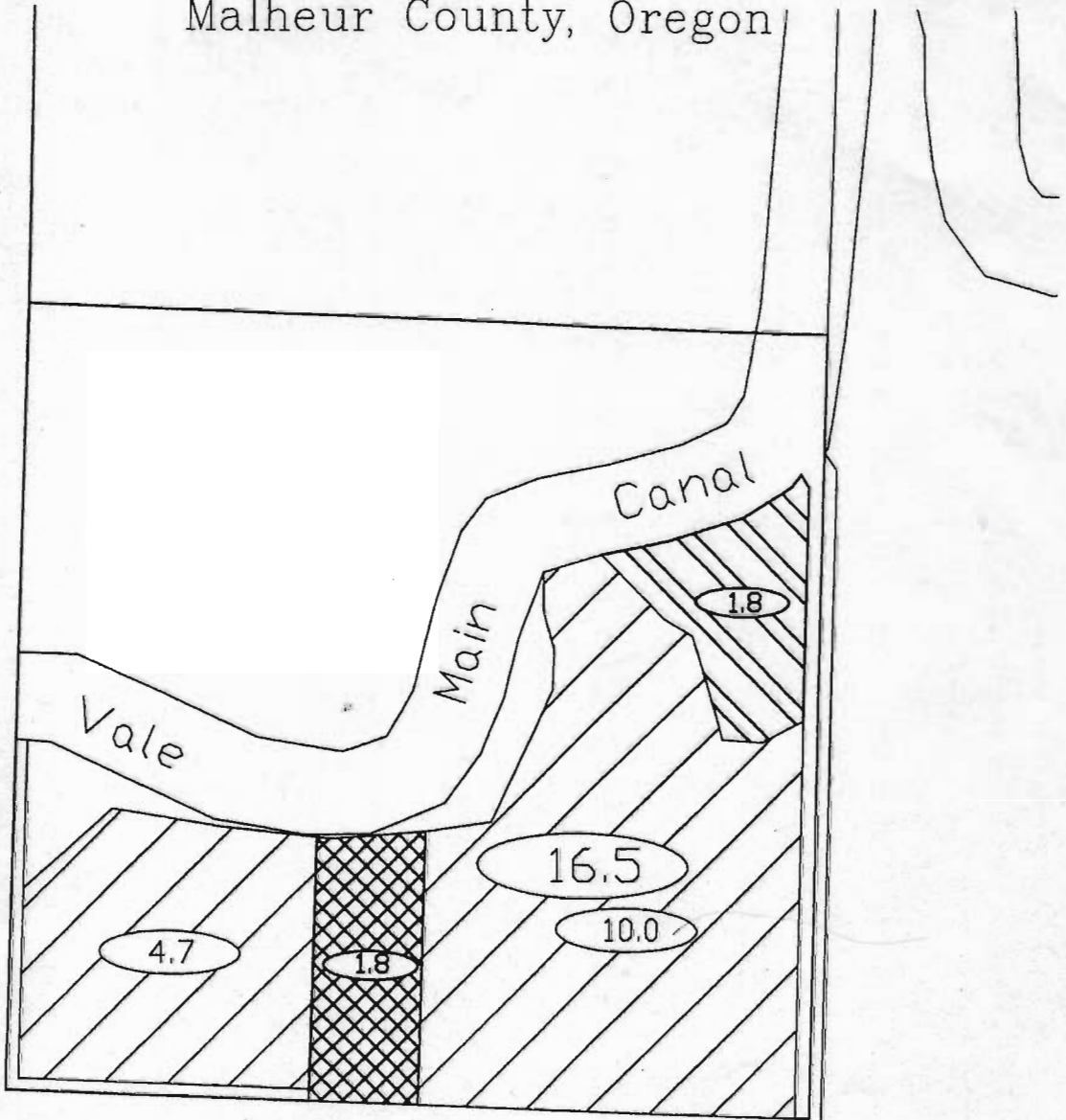
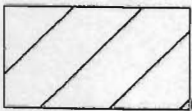


NW1/4SW1/4 SECTION 14
 T. 18 S., R 44 E., W.M.
 Malheur County, Oregon




XX^x

IRRIGATED ACRES



EXISTING WATER RIGHT

PRIM. 1926&1927
 CERT. #15719
 SUPP. 1931&1945
 CERT. #15808



WATER RIGHT TRANSFERRED FROM

PRIM. 1926&1927
 CERT. #15719
 SUPP. 1931&1945
 CERT. #15808



WATER RIGHT TRANSFERRED TO

N



Vale Oregon
 Irrigation
 District

WATER RIGHT
 TRANSFER MAP
RECEIVED

SEP 28 2006

WATER RESOURCES DEPT
 SALEM, OREGON

SCALE : 1" = 330' T 10245