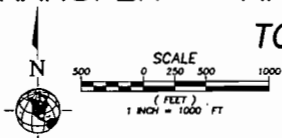


WATER RIGHT TRANSFER - APPLICATION MAP FOR IRRIGATION AND STORAGE WATER RIGHTS

TOWNSHIP 17 SOUTH, RANGE 11 EAST

PROPERTY OWNER/APPLICANT:
MILLER TREE FARM, LLC
110 NE GREENWOOD AVE.
BEND, OR 97701

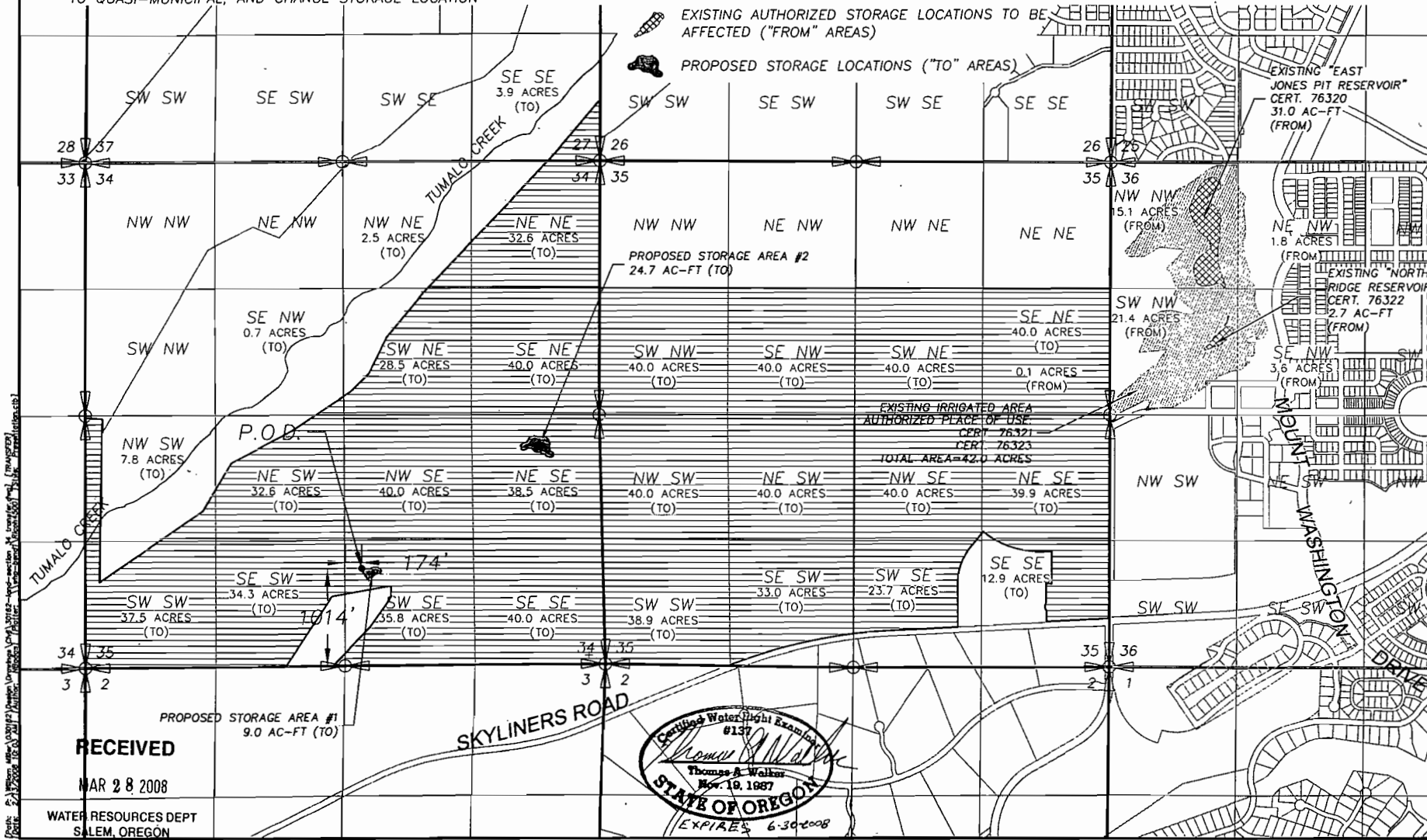


LEGEND:

- EXISTING AUTHORIZED PLACE OF USE FOR IRRIGATION RIGHTS TO BE AFFECTED ("FROM" LANDS)
- PROPOSED PLACE OF USE FOR QUASI-MUNICIPAL RIGHTS ("TO" LANDS)
- EXISTING AUTHORIZED STORAGE LOCATIONS TO BE AFFECTED ("FROM" AREAS)
- PROPOSED STORAGE LOCATIONS ("TO" AREAS)

NOTE: THIS MAP WAS PREPARED FOR THE PURPOSE OF IDENTIFYING THE LOCATION OF WATER RIGHTS. THIS MAP IS NOT INTENDED TO PROVIDE DIMENSIONS OR THE LOCATION OF PROPERTY OWNERSHIP LINES.

REQUEST:
CHANGE PLACE OF USE, CHANGE TYPE OF USE FROM IRRIGATION TO QUASI-MUNICIPAL, AND CHANGE STORAGE LOCATION




Date: 2/12/2008 10:02 AM
 User: W:\020712\Map\020712\Map\020712-1\Map\020712-1.dwg
 Plot Date: 2/12/2008 10:02 AM
 Plot User: W:\020712\Map\020712\Map\020712-1\Map\020712-1.dwg
 Plot User: W:\020712\Map\020712\Map\020712-1\Map\020712-1.dwg

RECEIVED

MAR 28 2008

WATER RESOURCES DEPT
SALEM, OREGON



WATER RIGHTS TRANSFER APPLICATION EXHIBIT
 MILLER TREE FARM, LLC
 PROJECT NO. 30162.1000_30162-land-section_34_transfer
 SCALE: 1"=1000'
 DESIGNED BY: JAW
 DRAWN BY: JAW
 LAST EDIT: 2/12/2008
 DATE: 2/12/2008
 CHECKED BY: JAW
 APPROVED BY: JAW
 RETISSON
 ORIGINAL FILE NAME: 30162-land-section_34_transfer.dwg

PRELIMINARY

DESIGNED BY:	JAW
DRAWN BY:	JAW
LAST EDIT:	2/12/2008
DATE:	2/12/2008
CHECKED BY:	JAW
APPROVED BY:	JAW
RETISSON	