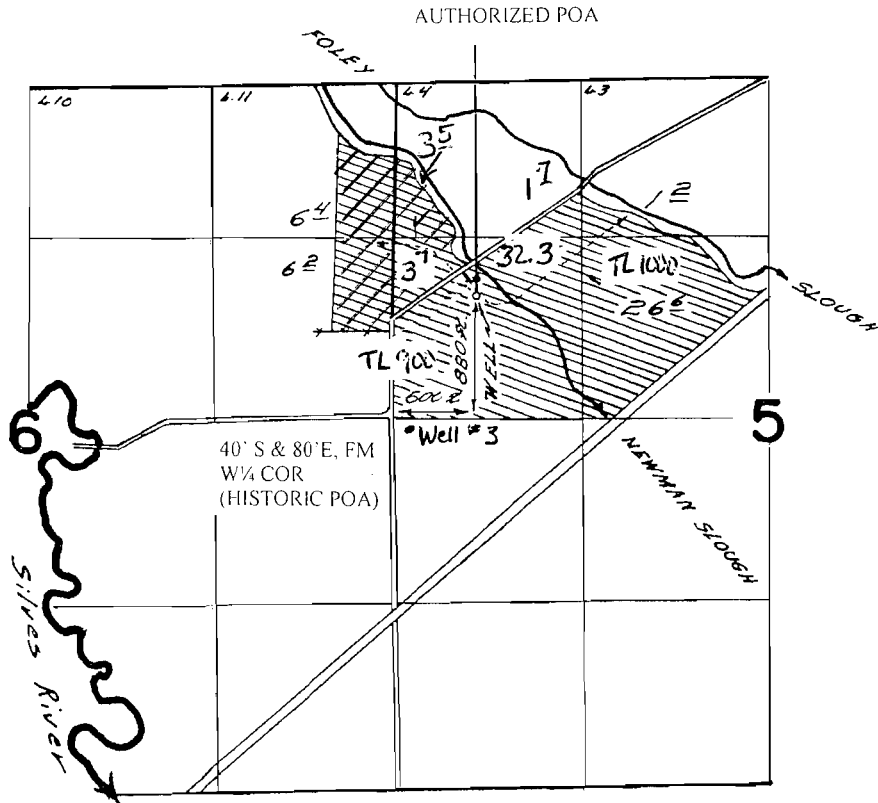




APPLICATION MAP FOR LOUIS MOLT  
 ADDITIONAL P.O.A TO REFLECT  
 HISTORIC USE T-10362

AMENDED 3/13/08

T. 23 S. R. 31 E. W. M.



SCALE 1"=1320'

 LANDS UNDER HISTORIC POA TRANSFER  
 CERTIFICATE 35134

 REMAINING RIGHTS  
 CERTIFICATE 35134