
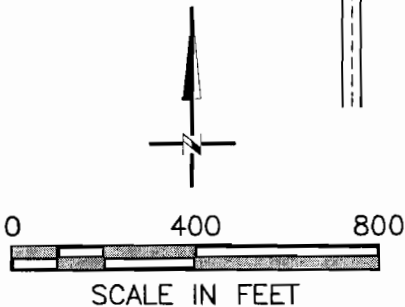
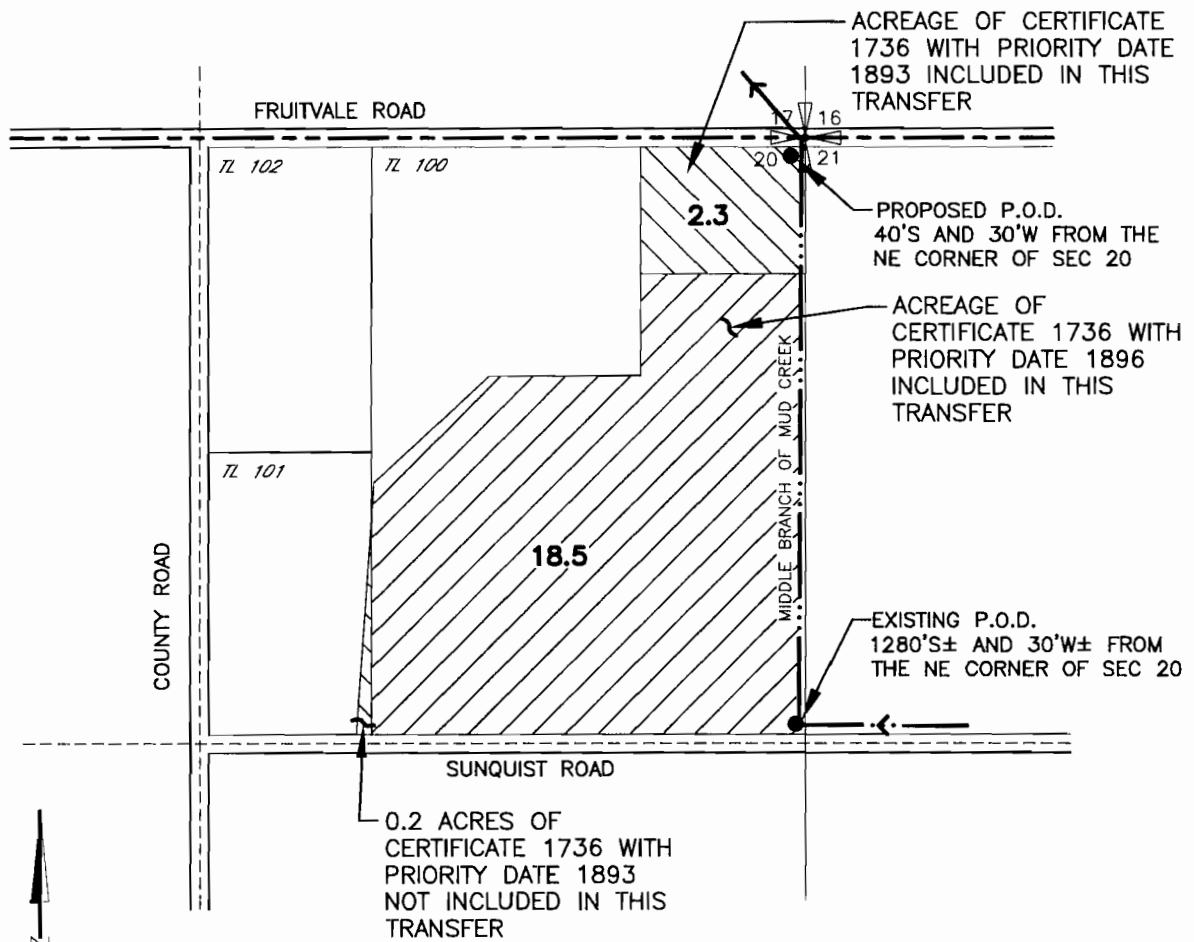


SCOTT HENDRICKS WATER RIGHT TRANSFER  
APPLICATION MAP  
FOR  
CHANGE IN LOCATION OF P.O.D.  
CERTIFICATE 1736  
NE $\frac{1}{4}$  NE $\frac{1}{4}$ , SEC 20, T6N, R35E, WM,  
UMATILLA CO



**RECEIVED**

MAY 24 2007

WATER RESOURCES DE  
SALEM OREGON

*Expires 6/30/08*

NOTE:  
THE PURPOSE OF THIS MAP IS TO IDENTIFY THE APPROXIMATE LOCATION OF THE WATER RIGHT. IT IS NOT INTENDED TO PROVIDE INFORMATION RELATIVE TO THE LOCATION OF PROPERTY OWNERSHIP BOUNDARY LINES.

DRAWING: H:\CAD\AG\3522\Hendricks\3522300HenPODR.dwg  
PRINTED BY: Roger Willard on 12/13/07 03:07 PM

10509